



GENERAL VALUATION ROLL : GVR2023

For the Period 1st July 2023 to 30th June 2028

Valuation date : 3rd November 2022

Effective date : 1st July 2023

MARULENG LOCAL MUNICIPALITY
GENERAL VALUATION ROLL for the period 1st July 2023 to 30th June 2028
Date of Valuation: 3 Nov 2022
Effective Date of Valuation : 1 July 2023

INDEX

	<i>Page No</i>
Index to Categories	3
Identification Map	4
FULL TITLES & HOLDINGS	
Hoedspruit	5 - 73
Kampersrus	73 - 85
Kampersrus AH	80 - 82
Kampersrus Ex1 (Escaria)	82 - 85
Kingfisher Hill Golf Estate	85 - 94
KT RD FARMS	95 - 186
<i>Pretoria, Calais, Klipheuvcl, Lisbon, Grootdraai, Madrid, Venice, Lofdal, Casketts, Schoongezicht, Balloon, Toul, Alsace, Metz, Guernsey, Hoedspruit, Tangala, Strasburg, Harmony</i>	95 - 108
<i>Lillie, Square, Punt, Try, Parsons, Excellence, Inyoku, Manantji, Archie, Bismarck, Enable, Bulwer, Carthage, Oxford, B23Cambridge, Rome, Brussels, York, Epsom, Fleur De Lys, Liverpool, Derby</i>	108 - 126
<i>Essex, Middlesex, Paris, Vienna, Amsterdam, Berlin, Glencoe, Parma, Southampton, Richmond, Margate, Edinburgh, Dublin, Callais, Skilderkrans, Chester, Moriah, Grovedale, Antioch, Welverdiend, Esem, Hoofpyn, Bedford, Madrid, Eden, Blyderu)</i>	126 - 186
KU RD FARMS	186 - 211
<i>Klipheuvcl, Venice, Antwerpen, Boston, Sark, Grootdraai, Caskettes, Guernsey, Awetu, Cherday, Harmony, Fleur De Lys, Sandringham, Blyderus</i>	186 - 211
SECTIONAL TITLES	
SS Tamboti	7-8
SS Wild Fig	8-12
SS Springbok 56 Pty Ltd	14
SS Antelope	16
SS Hoedspruit Kantoorpark Oos	19
SS Raptors Lodge	24
SS Khayagelo Village	25-27
SS Zandspruit Central Hangarage	32
Hoedspruit Wildlife Estate	47-70
SS The Village Lofts	70
RESIDENTIAL & OTHER ESTATES	
KT RD LEKKERGOED-Leopard Rock Estate	112 - 115
KT RD JONGMANSSPRUIT-Blyde River Canyon Reserve	134 - 137
KT RD HAPPYLAND-Raptors View	145 - 159
KT RD HAPPYLAND-Leadwood Estate	159 - 163
KT RD RIVERSDALE-Moditlo Estate	164 - 169
KT RD DRIEHOEK-Blyde River Botanica	170 - 173
KT RD BLYDERUS-Blyde Wildlife Estate	180 - 186
KU RD HOEDSPRUIT-Moditlo Estate	194 - 199
KU RD MORIA-Moditlo Estate	199 - 209
GVR2023 CERTIFICATION	212

INDEX TO CATEGORIES

ABB	Categories
AGR	Farms: Agriculture
AGRV	Farms: Vacant land
BUS	Business and Commercial
GOV	State Owned
ILL	Non-Permitted/Illegal Use
IND	Industrial
MIN	Mining
MUN	Municipal
MUP	Multiple Use
POS	Public Open Space
POW	Place of Worship
POW	Public Open Space
PROT	Protected Areas
PSI	Public Service Infrastructure
PSP	Public Service Purposes
RES	Residential Properties
VAC	Vacant land

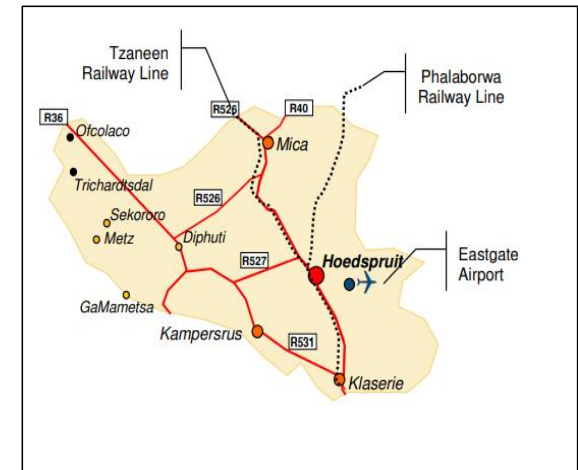
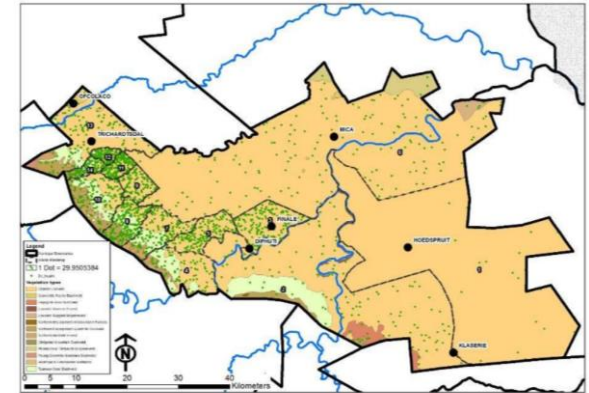
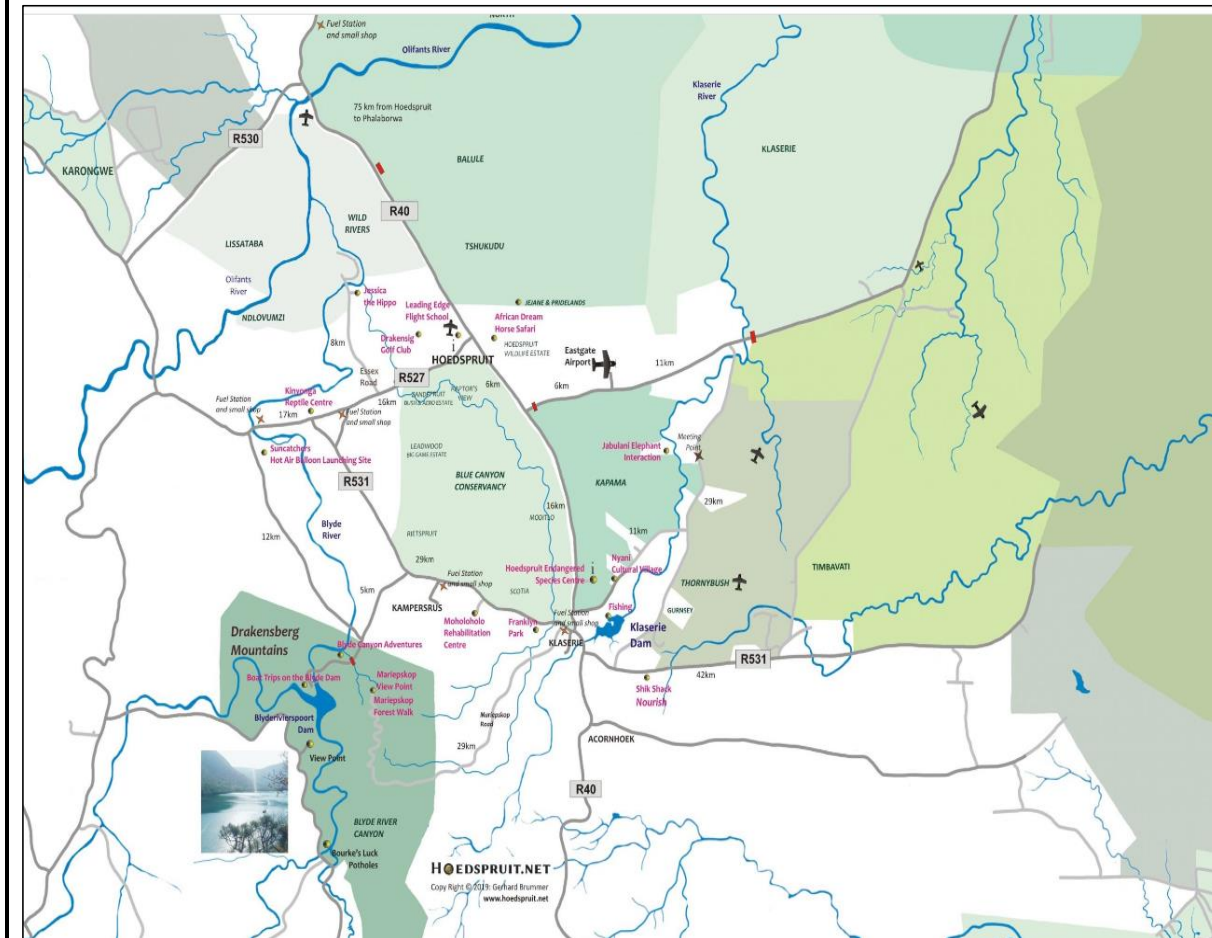
MARULENG LOCAL MUNICIPALITY

GENERAL VALUATION ROLL for the period 1st July 2023 to 30th June 2028

Date of Valuation: 3 Nov 2022

Effective Date of Valuation : 1 July 2023

IDENTIFICATION MAP



MARULENG MUNICIPALITY
General Valuation Roll : 2023 - 2028

Account No	SUBURBAN/ FARM NAME	PROPERTY DESCRIPTION					OWNERSHIP	CATEGORY DETERMINED IN TERMS OF SECTION 8 OF THE ACT	PHYSICAL ADDRESS OF THE PROPERTY	EXTENT OF THE PROPERTY (M2)	MARKET VALUE OF THE PROPERTY	COMMENTS (WHERE APPLICABLE)
		ERF/ FARM NO	PTN	REM	UNIT	FARM/ESTATE/ST NAME						
XXXXXXXXXX	Hoedspruit	1453	2				XXX XXX XXX	BUS	PTN 2/1453 Hoedspruit	1532	R230 000	
'0003001236	Hoedspruit	1					XXX XXX XXX	PSP	1 Jakkals	8616	R5 600 000	
XXXXXXXXXX	Hoedspruit	2	1				XXX XXX XXX	RES	PTN 1/2 Hoedspruit	504	R1 022 000	
'0002011679	Hoedspruit	2	2				XXX XXX XXX	RES	PTN 2/2 Hoedspruit	508	R1 040 000	
'0003001237	Hoedspruit	2					XXX XXX XXX	RES	2 Jakkals	494	R1 017 000	
'0002008030	Hoedspruit	3					XXX XXX XXX	RES	3 Jakkals	1500	R2 616 000	
'0002011732	Hoedspruit	4					XXX XXX XXX	RES	4 Jakkals	1500	R1 307 000	
'0003001238	Hoedspruit	5					XXX XXX XXX	RES	5 Jakkals	1500	R2 420 000	
'0002001081	Hoedspruit	6					XXX XXX XXX	RES	6 Jakkals	1500	R2 263 000	
'0003001239	Hoedspruit	7					XXX XXX XXX	RES	P O BOX 8998	1500	R2 730 000	
'0003001240	Hoedspruit	8					XXX XXX XXX	RES	8 Jakkals	1500	R2 184 000	
'0002010697	Hoedspruit	9	1				XXX XXX XXX	RES	PTN 1/9 Hoedspruit	500	R1 650 000	
'0002010696	Hoedspruit	9					XXX XXX XXX	RES	9 Jakkals	1500	R2 340 000	
0002000538	Hoedspruit	10					XXX XXX XXX	ILL	14 Panther	1500	R1 883 000	Lorrain's Place Ghest House
'0002001558	Hoedspruit	11					XXX XXX XXX	RES	11 Jakkals	1500	R2 800 000	
'0002002870	Hoedspruit	12					XXX XXX XXX	RES	12 Jakkals	1500	R1 600 000	
'0002008104	Hoedspruit	13					XXX XXX XXX	RES	13 Jakkals	1500	R1 929 000	
'0002000842	Hoedspruit	14					XXX XXX XXX	RES	14 Jakkals	1500	R1 621 000	Kabibi Design & Marketing
'0003001241	Hoedspruit	15					XXX XXX XXX	RES	15 Jakkals	1500	R2 227 000	
'0002002937	Hoedspruit	16					XXX XXX XXX	RES	16 Jakkals	1500	R1 798 000	
'0002002969	Hoedspruit	17					XXX XXX XXX	RES	17 Blesbok	1423	R1 897 000	
'0002000114	Hoedspruit	18					XXX XXX XXX	RES	Erf 18 of Hoedspruit	1300	R1 404 000	
'0002011315	Hoedspruit	19					XXX XXX XXX	RES	19 Blesbok	1600	R1 619 000	
'0002002976	Hoedspruit	20					XXX XXX XXX	RES	20 Blesbok	1500	R1 356 000	

MARULENG MUNICIPALITY
General Valuation Roll : 2023 - 2028

Account No	SUBURBAN/ FARM NAME	PROPERTY DESCRIPTION				OWNERSHIP	CATEGORY DETERMINED IN TERMS OF SECTION 8 OF THE ACT	PHYSICAL ADDRESS OF THE PROPERTY	EXTENT OF THE PROPERTY (M2)	MARKET VALUE OF THE PROPERTY	COMMENTS (WHERE APPLICABLE)
		ERF/ FARM NO	PTN	REM	UNIT						
'0002008094	Hoedspruit	21				XXX XXX XXX	RES	21 Blesbok	1500	R2 927 000	
'0002003025	Hoedspruit	22				XXX XXX XXX	RES	Erf 22 of Hoedspruit	1500	R1 870 000	
'0002012235	Hoedspruit	23	1			XXX XXX XXX	RES	23 Antelope	605	R1 171 000	
'0002003803	Hoedspruit	23				XXX XXX XXX	RES	23 Antelope	895	R1 200 000	
'0002008143	Hoedspruit	24	1			XXX XXX XXX	RES	PTN 1/24 Hoedspruit	659	R1 296 000	
'0002003201	Hoedspruit	24		RE		XXX XXX XXX	RES	24 Antelope	841	R1 262 000	
'0002001237	Hoedspruit	25				XXX XXX XXX	RES	25 Antelope	1500	R1 782 000	
'0002008128	Hoedspruit	26				XXX XXX XXX	RES	26 Antelope	1500	R2 243 000	
'0002008305	Hoedspruit	27				XXX XXX XXX	RES	27 Antelop	1500	R1 932 000	
'0002007470	Hoedspruit	28				XXX XXX XXX	RES	28 Antelope	1500	R1 569 000	
'0002007983	Hoedspruit	29				XXX XXX XXX	RES	29 Antelope	1500	R1 808 000	
'0002002312	Hoedspruit	30	1			XXX XXX XXX	RES	30 Blesbok	519	R934 000	
'0002007839	Hoedspruit	30				XXX XXX XXX	RES	30 Antelope	1000	R1 574 000	
0002007502	Hoedspruit	31				XXX XXX XXX	RES	31 Duiker	1448	R1 952 000	
'0002003107	Hoedspruit	32				XXX XXX XXX	RES	32 Duiker	1448	R1 925 000	
0002004911	Hoedspruit	33				XXX XXX XXX	RES	33 Duiker	1500	R2 508 000	
'0002012304	Hoedspruit	34				XXX XXX XXX	RES	34 Duiker	1500	R3 800 000	
0002012303	Hoedspruit	35				XXX XXX XXX	RES	35 Duiker	1500	R3 000 000	
'0002007800	Hoedspruit	36				XXX XXX XXX	RES	36 Duiker	1500	R1 900 000	
'0002003168	Hoedspruit	37				XXX XXX XXX	RES	37 Duiker	1500	R2 800 000	Kokkariba Guest Lodge
'0002003225	Hoedspruit	38				XXX XXX XXX	RES	38 Jakkals	1500	R1 749 000	
'0002002359	Hoedspruit	39	1			XXX XXX XXX	RES	39 Duiker	771	R1 299 000	
'0002002360	Hoedspruit	39				XXX XXX XXX	RES	39 Duiker	729	R1 694 000	
'0002008451	Hoedspruit	40				XXX XXX XXX	RES	40 Duiker	1500	R2 361 000	

MARULENG MUNICIPALITY
General Valuation Roll : 2023 - 2028

Account No	SUBURBAN/ FARM NAME	PROPERTY DESCRIPTION					OWNERSHIP	CATEGORY DETERMINED IN TERMS OF SECTION 8 OF THE ACT	PHYSICAL ADDRESS OF THE PROPERTY	EXTENT OF THE PROPERTY (M2)	MARKET VALUE OF THE PROPERTY	COMMENTS (WHERE APPLICABLE)
		ERF/ FARM NO	PTN	REM	UNIT	FARM/ESTATE/ST NAME						
'0002003250	Hoedspruit	41					XXX XXX XXX	RES	41 Duiker	1500	R2 832 000	
'0002003264	Hoedspruit	42					XXX XXX XXX	RES	42 Duiker	1400	R2 056 000	
0002005953	Hoedspruit	43					XXX XXX XXX	BUS	43 Springbok	1501	R2 800 000	Savanha Construction & Maintenance Cc
'0002002712	Hoedspruit	44					XXX XXX XXX	RES	44 Springbok	1500	R980 000	
'0002002202	Hoedspruit	45	1				XXX XXX XXX	RES	45/1 Hoedspruit	715	R1 153 000	Stylestar Prop 25 Pty Ltd
'0002002201	Hoedspruit	45					XXX XXX XXX	RES	45 Springbok	835	R1 484 000	Stylestar Prop 25 Pty Ltd
'0002007131	Hoedspruit	46					XXX XXX XXX	ILL	46 Springbok	1550	R1 500 000	
'0002003352	Hoedspruit	47					XXX XXX XXX	RES	47 Springbok	1501	R1 200 000	
XXXXXXXXXX	Hoedspruit	48					XXX XXX XXX	RES	48 Springbok	6004	R230 000	
XXXXXXXXXX	Hoedspruit	48			1	SS Tamboti	XXX XXX XXX	RES	1 Tamboti	106	R1 039 000	
XXXXXXXXXX	Hoedspruit	48			2	SS Tamboti	XXX XXX XXX	RES	2 Tamboti	106	R1 039 000	
XXXXXXXXXX	Hoedspruit	48			3	SS Tamboti	XXX XXX XXX	RES	3 Tamboti	106	R1 039 000	
XXXXXXXXXX	Hoedspruit	48			4	SS Tamboti	XXX XXX XXX	RES	4 Tamboti	107	R1 056 000	
XXXXXXXXXX	Hoedspruit	48			5	SS Tamboti	XXX XXX XXX	RES	5 Tamboti	106	R1 039 000	
XXXXXXXXXX	Hoedspruit	48			6	SS Tamboti	XXX XXX XXX	RES	6 Tamboti	107	R1 320 000	
XXXXXXXXXX	Hoedspruit	48			7	SS Tamboti	XXX XXX XXX	RES	7 Tamboti	107	R1 056 000	
XXXXXXXXXX	Hoedspruit	48			8	SS Tamboti	XXX XXX XXX	RES	8 Tamboti	106	R1 039 000	
XXXXXXXXXX	Hoedspruit	48			9	SS Tamboti	XXX XXX XXX	RES	9 Tamboti	106	R1 039 000	
XXXXXXXXXX	Hoedspruit	48			10	SS Tamboti	XXX XXX XXX	RES	10 Tamboti	106	R1 039 000	
XXXXXXXXXX	Hoedspruit	48			11	SS Tamboti	XXX XXX XXX	RES	11 Tamboti	106	R1 039 000	
0002009397	Hoedspruit	48			12	SS Tamboti	XXX XXX XXX	RES	12 Tamboti	107	R1 272 000	
XXXXXXXXXX	Hoedspruit	48			13	SS Tamboti	XXX XXX XXX	RES	13 Tamboti	107	R1 056 000	
XXXXXXXXXX	Hoedspruit	48			14	SS Tamboti	XXX XXX XXX	RES	14 Tamboti	107	R1 056 000	
XXXXXXXXXX	Hoedspruit	48			15	SS Tamboti	XXX XXX XXX	RES	15 Tamboti	98	R820 000	

MARULENG MUNICIPALITY
General Valuation Roll : 2023 - 2028

Account No	SUBURBAN/ FARM NAME	PROPERTY DESCRIPTION					OWNERSHIP	CATEGORY DETERMINED IN TERMS OF SECTION 8 OF THE ACT	PHYSICAL ADDRESS OF THE PROPERTY	EXTENT OF THE PROPERTY (M2)	MARKET VALUE OF THE PROPERTY	COMMENTS (WHERE APPLICABLE)
		ERF/ FARM NO	PTN	REM	UNIT	FARM/ESTATE/ST NAME						
XXXXXXXXXX	Hoedspruit	48			16	SS Tamboti	XXX XXX XXX	RES	16 Tamboti	96	R800 000	
XXXXXXXXXX	Hoedspruit	48			17	SS Tamboti	XXX XXX XXX	RES	17 Tamboti	96	R800 000	
XXXXXXXXXX	Hoedspruit	48			18	SS Tamboti	XXX XXX XXX	RES	18 Tamboti	96	R800 000	
XXXXXXXXXX	Hoedspruit	48			19	SS Tamboti	XXX XXX XXX	RES	19 Tamboti	96	R810 000	
XXXXXXXXXX	Hoedspruit	48			20	SS Tamboti	XXX XXX XXX	RES	20 Tamboti	97	R810 000	
XXXXXXXXXX	Hoedspruit	48			21	SS Tamboti	XXX XXX XXX	RES	21 Tamboti	49	R540 000	
XXXXXXXXXX	Hoedspruit	48			22	SS Tamboti	XXX XXX XXX	RES	22 Tamboti	49	R540 000	
XXXXXXXXXX	Hoedspruit	48			23	SS Tamboti	XXX XXX XXX	RES	23 Tamboti	49	R540 000	
XXXXXXXXXX	Hoedspruit	48			24	SS Tamboti	XXX XXX XXX	RES	24 Tamboti	49	R540 000	
XXXXXXXXXX	Hoedspruit	48			25	SS Tamboti	XXX XXX XXX	RES	25 Tamboti	69	R676 000	
XXXXXXXXXX	Hoedspruit	48			26	SS Tamboti	XXX XXX XXX	RES	26 Tamboti	69	R676 000	
XXXXXXXXXX	Hoedspruit	48			27	SS Tamboti	XXX XXX XXX	RES	27 Tamboti	102	R990 000	
XXXXXXXXXX	Hoedspruit	48			28	SS Tamboti	XXX XXX XXX	RES	28 Tamboti	102	R990 000	
XXXXXXXXXX	Hoedspruit	48			29	SS Tamboti	XXX XXX XXX	RES	29 Tamboti	102	R990 000	
XXXXXXXXXX	Hoedspruit	48			30	SS Tamboti	XXX XXX XXX	RES	30 Tamboti	102	R990 000	
XXXXXXXXXX	Hoedspruit	48			31	SS Tamboti	XXX XXX XXX	RES	31 Tamboti	69	R676 000	
XXXXXXXXXX	Hoedspruit	48			32	SS Tamboti	XXX XXX XXX	RES	32 Tamboti	69	R676 000	
XXXXXXXXXX	Hoedspruit	48			33	SS Tamboti	XXX XXX XXX	RES	33 Tamboti	68	R670 000	
XXXXXXXXXX	Hoedspruit	48			34	SS Tamboti	XXX XXX XXX	RES	34 Tamboti	69	R676 000	
XXXXXXXXXX	Hoedspruit	48			35	SS Tamboti	XXX XXX XXX	RES	35 Tamboti	68	R670 000	
XXXXXXXXXX	Hoedspruit	48			36	SS Tamboti	XXX XXX XXX	RES	36 Tamboti	68	R670 000	
'0002002221	Hoedspruit	49					XXX XXX XXX	BUS	49 Springbok	1600	R1 800 000	
'0002002246	Hoedspruit	50					XXX XXX XXX	GOV	50 Springbok	1500	R2 800 000	
'0002003391	Hoedspruit	51					XXX XXX XXX	POW	Erf 51 of Hoedspruit	2205	R1 417 000	

MARULENG MUNICIPALITY
General Valuation Roll : 2023 - 2028

Account No	SUBURBAN/ FARM NAME	PROPERTY DESCRIPTION					OWNERSHIP	CATEGORY DETERMINED IN TERMS OF SECTION 8 OF THE ACT	PHYSICAL ADDRESS OF THE PROPERTY	EXTENT OF THE PROPERTY (M2)	MARKET VALUE OF THE PROPERTY	COMMENTS (WHERE APPLICABLE)
		ERF/ FARM NO	PTN	REM	UNIT	FARM/ESTATE/ST NAME						
XXXXXXXXXX	Hoedspruit	52	1				XXX XXX XXX	RES	52/1 Buffel	10268	R6 391 000	
XXXXXXXXXX	Hoedspruit	52	1		1	SS Wild Fig	XXX XXX XXX	RES	1 Wild Fig	85	R710 000	
XXXXXXXXXX	Hoedspruit	52	1		2	SS Wild Fig	XXX XXX XXX	RES	2 Wild Fig	81	R690 000	
XXXXXXXXXX	Hoedspruit	52	1		3	SS Wild Fig	XXX XXX XXX	RES	3 Wild Fig	69	R630 000	
XXXXXXXXXX	Hoedspruit	52	1		4	SS Wild Fig	XXX XXX XXX	RES	4 Wild Fig	66	R615 000	
XXXXXXXXXX	Hoedspruit	52	1		5	SS Wild Fig	XXX XXX XXX	RES	5 Wild Fig	78	R675 000	
0002010418	Hoedspruit	52	1		6	SS Wild Fig	XXX XXX XXX	RES	6 Wild Fig	86	R715 000	
XXXXXXXXXX	Hoedspruit	52	1		7	SS Wild Fig	XXX XXX XXX	RES	7 Wild Fig	79	R680 000	
0002008471	Hoedspruit	52	1		8	SS Wild Fig	XXX XXX XXX	RES	8 Wild Fig	82	R695 000	
XXXXXXXXXX	Hoedspruit	52	1		9	SS Wild Fig	XXX XXX XXX	RES	9 Wild Fig	71	R640 000	
XXXXXXXXXX	Hoedspruit	52	1		10	SS Wild Fig	XXX XXX XXX	RES	10 Wild Fig	68	R625 000	
XXXXXXXXXX	Hoedspruit	52	1		11	SS Wild Fig	XXX XXX XXX	RES	11 Wild Fig	79	R680 000	
XXXXXXXXXX	Hoedspruit	52	1		12	SS Wild Fig	XXX XXX XXX	RES	12 Wild Fig	85	R710 000	
XXXXXXXXXX	Hoedspruit	52	1		13	SS Wild Fig	XXX XXX XXX	RES	13 Wild Fig	109	R886 000	
XXXXXXXXXX	Hoedspruit	52	1		14	SS Wild Fig	XXX XXX XXX	RES	14 Wild Fig	96	R789 000	
XXXXXXXXXX	Hoedspruit	52	1		15	SS Wild Fig	XXX XXX XXX	RES	15 Wild Fig	95	R782 000	
XXXXXXXXXX	Hoedspruit	52	1		16	SS Wild Fig	XXX XXX XXX	RES	16 Wild Fig	91	R752 000	
XXXXXXXXXX	Hoedspruit	52	1		17	SS Wild Fig	XXX XXX XXX	RES	17 Wild Fig	91	R752 000	
XXXXXXXXXX	Hoedspruit	52	1		18	SS Wild Fig	XXX XXX XXX	RES	18 Wild Fig	108	R878 000	
XXXXXXXXXX	Hoedspruit	52	1		19	SS Wild Fig	XXX XXX XXX	RES	19 Wild Fig	119	R960 000	
XXXXXXXXXX	Hoedspruit	52	1		20	SS Wild Fig	XXX XXX XXX	RES	20 Wild Fig	65	R610 000	
XXXXXXXXXX	Hoedspruit	52	1		21	SS Wild Fig	XXX XXX XXX	RES	21 Wild Fig	79	R680 000	
XXXXXXXXXX	Hoedspruit	52	1		22	SS Wild Fig	XXX XXX XXX	RES	22 Wild Fig	84	R705 000	
XXXXXXXXXX	Hoedspruit	52	1		23	SS Wild Fig	XXX XXX XXX	RES	23 Wild Fig	119	R960 000	

MARULENG MUNICIPALITY
General Valuation Roll : 2023 - 2028

Account No	SUBURBAN/ FARM NAME	PROPERTY DESCRIPTION				FARM/ESTATE/ST NAME	OWNERSHIP	CATEGORY DETERMINED IN TERMS OF SECTION 8 OF THE ACT	PHYSICAL ADDRESS OF THE PROPERTY	EXTENT OF THE PROPERTY (M2)	MARKET VALUE OF THE PROPERTY	COMMENTS (WHERE APPLICABLE)
		ERF/ FARM NO	PTN	REM	UNIT							
XXXXXXXXXX	Hoedspruit	52	1		24	SS Wild Fig	XXX XXX XXX	RES	24 Wild Fig	65	R610 000	
0002010346	Hoedspruit	52	1		25	SS Wild Fig	XXX XXX XXX	RES	25 Wild Fig	79	R680 000	
XXXXXXXXXX	Hoedspruit	52	1		26	SS Wild Fig	XXX XXX XXX	RES	26 Wild Fig	84	R705 000	
XXXXXXXXXX	Hoedspruit	52	1		27	SS Wild Fig	XXX XXX XXX	RES	27 Wild Fig	128	R1 027 000	
XXXXXXXXXX	Hoedspruit	52	1		28	SS Wild Fig	XXX XXX XXX	RES	28 Wild Fig	88	R730 000	
XXXXXXXXXX	Hoedspruit	52	1		29	SS Wild Fig	XXX XXX XXX	RES	29 Wild Fig	87	R725 000	
XXXXXXXXXX	Hoedspruit	52	1		30	SS Wild Fig	XXX XXX XXX	RES	30 Wild Fig	111	R905 000	
XXXXXXXXXX	Hoedspruit	52	1		31	SS Wild Fig	XXX XXX XXX	RES	31 Wild Fig	120	R970 000	
XXXXXXXXXX	Hoedspruit	52	1		32	SS Wild Fig	XXX XXX XXX	RES	32 Wild Fig	65	R610 000	
XXXXXXXXXX	Hoedspruit	52	1		33	SS Wild Fig	XXX XXX XXX	RES	33 Wild Fig	98	R805 000	
XXXXXXXXXX	Hoedspruit	52	1		34	SS Wild Fig	XXX XXX XXX	RES	34 Wild Fig	87	R725 000	
XXXXXXXXXX	Hoedspruit	52	1		35	SS Wild Fig	XXX XXX XXX	RES	35 Wild Fig	48	R520 000	
XXXXXXXXXX	Hoedspruit	52	1		36	SS Wild Fig	XXX XXX XXX	RES	36 Wild Fig	80	R685 000	
XXXXXXXXXX	Hoedspruit	52	1		37	SS Wild Fig	XXX XXX XXX	RES	37 Wild Fig	84	R705 000	
XXXXXXXXXX	Hoedspruit	52	1		38	SS Wild Fig	XXX XXX XXX	RES	38 Wild Fig	122	R985 000	
XXXXXXXXXX	Hoedspruit	52	1		39	SS Wild Fig	XXX XXX XXX	RES	39 Wild Fig	67	R620 000	
XXXXXXXXXX	Hoedspruit	52	1		40	SS Wild Fig	XXX XXX XXX	RES	40 Wild Fig	100	R820 000	
XXXXXXXXXX	Hoedspruit	52	1		41	SS Wild Fig	XXX XXX XXX	RES	41 Wild Fig	89	R740 000	
XXXXXXXXXX	Hoedspruit	52	1		42	SS Wild Fig	XXX XXX XXX	RES	42 Wild Fig	50	R530 000	
XXXXXXXXXX	Hoedspruit	52	1		43	SS Wild Fig	XXX XXX XXX	RES	43 Wild Fig	80	R685 000	
XXXXXXXXXX	Hoedspruit	52	1		44	SS Wild Fig	XXX XXX XXX	RES	44 Wild Fig	85	R710 000	
XXXXXXXXXX	Hoedspruit	52	1		45	SS Wild Fig	XXX XXX XXX	RES	45 Wild Fig	131	R1 049 000	
XXXXXXXXXX	Hoedspruit	52	1		46	SS Wild Fig	XXX XXX XXX	RES	46 Wild Fig	91	R752 000	
XXXXXXXXXX	Hoedspruit	52	1		47	SS Wild Fig	XXX XXX XXX	RES	47 Wild Fig	100	R820 000	

MARULENG MUNICIPALITY
General Valuation Roll : 2023 - 2028

Account No	SUBURBAN/ FARM NAME	PROPERTY DESCRIPTION					OWNERSHIP	CATEGORY DETERMINED IN TERMS OF SECTION 8 OF THE ACT	PHYSICAL ADDRESS OF THE PROPERTY	EXTENT OF THE PROPERTY (M2)	MARKET VALUE OF THE PROPERTY	COMMENTS (WHERE APPLICABLE)
		ERF/ FARM NO	PTN	REM	UNIT	FARM/ESTATE/ST NAME						
XXXXXXXXXX	Hoedspruit	52	1		48	SS Wild Fig	XXX XXX XXX	RES	48 Wild Fig	89	R740 000	
XXXXXXXXXX	Hoedspruit	52	1		49	SS Wild Fig	XXX XXX XXX	RES	49 Wild Fig	69	R630 000	
0002010175	Hoedspruit	52	1		50	SS Wild Fig	XXX XXX XXX	RES	50 Wild Fig	93	R767 000	
XXXXXXXXXX	Hoedspruit	52	1		51	SS Wild Fig	XXX XXX XXX	RES	51 Wild Fig	110	R895 000	
XXXXXXXXXX	Hoedspruit	52	1		52	SS Wild Fig	XXX XXX XXX	RES	52 Wild Fig	120	R970 000	
XXXXXXXXXX	Hoedspruit	52	1		53	SS Wild Fig	XXX XXX XXX	RES	53 Wild Fig	66	R615 000	
XXXXXXXXXX	Hoedspruit	52	1		54	SS Wild Fig	XXX XXX XXX	RES	54 Wild Fig	118	R955 000	
XXXXXXXXXX	Hoedspruit	52	1		55	SS Wild Fig	XXX XXX XXX	RES	55 Wild Fig	120	R970 000	
XXXXXXXXXX	Hoedspruit	52	1		56	SS Wild Fig	XXX XXX XXX	RES	56 Wild Fig	66	R615 000	
XXXXXXXXXX	Hoedspruit	52	1		57	SS Wild Fig	XXX XXX XXX	RES	57 Wild Fig	118	R955 000	
XXXXXXXXXX	Hoedspruit	52	1		58	SS Wild Fig	XXX XXX XXX	RES	58 Wild Fig	127	R1 020 000	
XXXXXXXXXX	Hoedspruit	52	1		59	SS Wild Fig	XXX XXX XXX	RES	59 Wild Fig	89	R740 000	
XXXXXXXXXX	Hoedspruit	52	1		60	SS Wild Fig	XXX XXX XXX	RES	60 Wild Fig	127	R1 020 000	
XXXXXXXXXX	Hoedspruit	52	1		61	SS Wild Fig	XXX XXX XXX	RES	61 Wild Fig	84	R705 000	
XXXXXXXXXX	Hoedspruit	52	1		62	SS Wild Fig	XXX XXX XXX	RES	62 Wild Fig	79	R680 000	
XXXXXXXXXX	Hoedspruit	52	1		63	SS Wild Fig	XXX XXX XXX	RES	63 Wild Fig	64	R600 000	
XXXXXXXXXX	Hoedspruit	52	1		64	SS Wild Fig	XXX XXX XXX	RES	64 Wild Fig	80	R985 000	
XXXXXXXXXX	Hoedspruit	52	1		65	SS Wild Fig	XXX XXX XXX	RES	65 Wild Fig	84	R705 000	
XXXXXXXXXX	Hoedspruit	52	1		66	SS Wild Fig	XXX XXX XXX	RES	66 Wild Fig	84	R705 000	
XXXXXXXXXX	Hoedspruit	52	1		67	SS Wild Fig	XXX XXX XXX	RES	67 Wild Fig	79	R680 000	
XXXXXXXXXX	Hoedspruit	52	1		68	SS Wild Fig	XXX XXX XXX	RES	68 Wild Fig	64	R600 000	
XXXXXXXXXX	Hoedspruit	52	1		69	SS Wild Fig	XXX XXX XXX	RES	69 Wild Fig	80	R685 000	
XXXXXXXXXX	Hoedspruit	52	1		70	SS Wild Fig	XXX XXX XXX	RES	70 Wild Fig	84	R705 000	
XXXXXXXXXX	Hoedspruit	52	1		71	SS Wild Fig	XXX XXX XXX	RES	71 Wild Fig	111	R901 000	

MARULENG MUNICIPALITY
General Valuation Roll : 2023 - 2028

Account No	SUBURBAN/ FARM NAME	PROPERTY DESCRIPTION				FARM/ESTATE/ST NAME	OWNERSHIP	CATEGORY DETERMINED IN TERMS OF SECTION 8 OF THE ACT	PHYSICAL ADDRESS OF THE PROPERTY	EXTENT OF THE PROPERTY (M2)	MARKET VALUE OF THE PROPERTY	COMMENTS (WHERE APPLICABLE)
		ERF/ FARM NO	PTN	REM	UNIT							
XXXXXXXXXX	Hoedspruit	52	1		72	SS Wild Fig	XXX XXX XXX	RES	72 Wild Fig	91	R752 000	
0002011563	Hoedspruit	52	1		73	SS Wild Fig	XXX XXX XXX	RES	73 Wild Fig	92	R760 000	
0002011629	Hoedspruit	52	1		74	SS Wild Fig	XXX XXX XXX	RES	74 Wild Fig	92	R760 000	
XXXXXXXXXX	Hoedspruit	52	1		75	SS Wild Fig	XXX XXX XXX	RES	75 Wild Fig	112	R908 000	
0002012300	Hoedspruit	52	1		76	SS Wild Fig	XXX XXX XXX	RES	76 Wild Fig	85	R710 000	
XXXXXXXXXX	Hoedspruit	52	1		77	SS Wild Fig	XXX XXX XXX	RES	77 Wild Fig	78	R675 000	
XXXXXXXXXX	Hoedspruit	52	1		78	SS Wild Fig	XXX XXX XXX	RES	78 Wild Fig	47	R515 000	
XXXXXXXXXX	Hoedspruit	52	1		79	SS Wild Fig	XXX XXX XXX	RES	79 Wild Fig	46	R510 000	
XXXXXXXXXX	Hoedspruit	52	1		80	SS Wild Fig	XXX XXX XXX	RES	80 Wild Fig	79	R680 000	
XXXXXXXXXX	Hoedspruit	52	1		81	SS Wild Fig	XXX XXX XXX	RES	81 Wild Fig	84	R705 000	
XXXXXXXXXX	Hoedspruit	52	1		82	SS Wild Fig	XXX XXX XXX	RES	82 Wild Fig	85	R710 000	
XXXXXXXXXX	Hoedspruit	52	1		83	SS Wild Fig	XXX XXX XXX	RES	83 Wild Fig	79	R680 000	
XXXXXXXXXX	Hoedspruit	52	1		84	SS Wild Fig	XXX XXX XXX	RES	84 Wild Fig	47	R515 000	
XXXXXXXXXX	Hoedspruit	52	1		85	SS Wild Fig	XXX XXX XXX	RES	85 Wild Fig	46	R510 000	
XXXXXXXXXX	Hoedspruit	52	1		86	SS Wild Fig	XXX XXX XXX	RES	86 Wild Fig	79	R680 000	
XXXXXXXXXX	Hoedspruit	52	1		87	SS Wild Fig	XXX XXX XXX	RES	87 Wild Fig	84	R705 000	
XXXXXXXXXX	Hoedspruit	52	1		88	SS Wild Fig	XXX XXX XXX	RES	88 Wild Fig	111	R901 000	
0002015232	Hoedspruit	52	1		89	SS Wild Fig	XXX XXX XXX	RES	89 Wild Fig	95	R782 000	
XXXXXXXXXX	Hoedspruit	52	1		90	SS Wild Fig	XXX XXX XXX	RES	90 Wild Fig	65	R610 000	
XXXXXXXXXX	Hoedspruit	52	1		91	SS Wild Fig	XXX XXX XXX	RES	91 Wild Fig	65	R610 000	
XXXXXXXXXX	Hoedspruit	52	1		92	SS Wild Fig	XXX XXX XXX	RES	92 Wild Fig	96	R790 000	
XXXXXXXXXX	Hoedspruit	52	1		93	SS Wild Fig	XXX XXX XXX	RES	93 Wild Fig	111	R901 000	
0002001920	Hoedspruit	52	2				XXX XXX XXX	BUS	52/2 Buffel	4757	R5 180 000	Build It/ SPIF CHICKEN
'0002005235	Hoedspruit	52	4				XXX XXX XXX	PSI	4 Buffel	399	R469 000	

MARULENG MUNICIPALITY
General Valuation Roll : 2023 - 2028

Account No	SUBURBAN/ FARM NAME	PROPERTY DESCRIPTION					OWNERSHIP	CATEGORY DETERMINED IN TERMS OF SECTION 8 OF THE ACT	PHYSICAL ADDRESS OF THE PROPERTY	EXTENT OF THE PROPERTY (M2)	MARKET VALUE OF THE PROPERTY	COMMENTS (WHERE APPLICABLE)
		ERF/ FARM NO	PTN	REM	UNIT	FARM/ESTATE/ST NAME						
'0002001929	Hoedspruit	52	5				XXX XXX XXX	BUS	5 Buffel	6165	R4 622 000	Wistaso
'0002012155	Hoedspruit	52	13				XXX XXX XXX	VAC	13 Buffel	1930	R809 000	
'0002012160	Hoedspruit	52	14				XXX XXX XXX	BUS	14 Buffel	2982	R3 729 000	The Hoedspruit Hotel
'0002008471	Hoedspruit	52	15				XXX XXX XXX	BUS	15 Buffel	1100	R3 500 000	Sunset view business park Centre
'0002008803	Hoedspruit	52	16				XXX XXX XXX	BUS	52/16 Wild Fig	1007	R3 912 000	
'0002008602	Hoedspruit	52	17				XXX XXX XXX	BUS	52 Kudu	1277	R1 906 000	
'0002001934	Hoedspruit	52		RE			XXX XXX XXX	RES	52/1R Koedoe	4921	R7 122 000	
'0002003489	Hoedspruit	53	1				XXX XXX XXX	PSI	1 Koedoe	263	R309 000	
'0008020441	Hoedspruit	53	3				XXX XXX XXX	BUS	3 Koedoe	10000	R3 230 000	
0002007597	Hoedspruit	53					XXX XXX XXX	BUS	Ferret	19083	R23 712 000	BUCO HARDWARE
'0002003496	Hoedspruit	54	1				XXX XXX XXX	IND	1 Koedoe	6452	R2 166 000	
'0002003507	Hoedspruit	54	2				XXX XXX XXX	IND	2 Koedoe	3651	R1 325 000	
'0002003514	Hoedspruit	54	3				XXX XXX XXX	IND	3 Koedoe	3995	R1 429 000	
'0002003521	Hoedspruit	54	4				XXX XXX XXX	IND	4 Koedoe	5197	R2 500 000	
'0002003538	Hoedspruit	54	5				XXX XXX XXX	IND	PTN 5/54 Hoedspruit	10342	R3 333 000	
'0002011468	Hoedspruit	54					XXX XXX XXX	IND	Koedoe	3934	R8 877 000	Potgieter Sand and Civils
'0002004652	Hoedspruit	55	1				XXX XXX XXX	BUS	55/1 Olienhout	18849	R38 500 000	Leadwood corner
'0002011516	Hoedspruit	55	2				XXX XXX XXX	BUS	PTN 2/55 Hoedspruit	2786	R5 786 000	Total Garage
'0002011517	Hoedspruit	55	3				XXX XXX XXX	VAC	Koedoe	10003	R6 232 000	
0002001518	Hoedspruit	55	4				XXX XXX XXX	BUS	55/4 Koedoe	2002	R2 507 000	Nela Commercial Prop Pty Ltd
0002001519	Hoedspruit	55	5				XXX XXX XXX	VAC	Koedoe	2000	R1 630 000	
0002001520	Hoedspruit	55	6				XXX XXX XXX	VAC	Koedoe	2000	R1 630 000	
0002001521	Hoedspruit	55	7				XXX XXX XXX	VAC	Koedoe	2000	R1 630 000	
0002001522	Hoedspruit	55	8				XXX XXX XXX	VAC	Koedoe	2000	R1 630 000	

MARULENG MUNICIPALITY
General Valuation Roll : 2023 - 2028

Account No	SUBURBAN/ FARM NAME	PROPERTY DESCRIPTION					OWNERSHIP	CATEGORY DETERMINED IN TERMS OF SECTION 8 OF THE ACT	PHYSICAL ADDRESS OF THE PROPERTY	EXTENT OF THE PROPERTY (M2)	MARKET VALUE OF THE PROPERTY	COMMENTS (WHERE APPLICABLE)
		ERF/ FARM NO	PTN	REM	UNIT	FARM/ESTATE/ST NAME						
'0002006089	Hoedspruit	55		RE			XXX XXX XXX	BUS	55 Koedoe	52402	R15 951 000	Flying club AIRPORT RUNAWAY
XXXXXXXXXX	Hoedspruit	56					XXX XXX XXX	RES	56 Springbok	1500	R3 711 000	
XXXXXXXXXX	Hoedspruit	56			1	SS Springbok 56 Pty Ltd	XXX XXX XXX	RES	1 Springbok 56 Pty Ltd	120	R1 300 000	
XXXXXXXXXX	Hoedspruit	56			2	SS Springbok 56 Pty Ltd	XXX XXX XXX	RES	2 Springbok 56 Pty Ltd	48	R710 000	
XXXXXXXXXX	Hoedspruit	56			3	SS Springbok 56 Pty Ltd	XXX XXX XXX	RES	3 Springbok 56 Pty Ltd	93	R910 000	
XXXXXXXXXX	Hoedspruit	56			4	SS Springbok 56 Pty Ltd	XXX XXX XXX	RES	4 Springbok 56 Pty Ltd	92	R900 000	
XXXXXXXXXX	Hoedspruit	56			5	SS Springbok 56 Pty Ltd	XXX XXX XXX	RES	5 Springbok 56 Pty Ltd	105	R1 250 000	
XXXXXXXXXX	Hoedspruit	56			6	SS Springbok 56 Pty Ltd	XXX XXX XXX	RES	6 Springbok 56 Pty Ltd	52	R827 000	
'0002002281	Hoedspruit	57					XXX XXX XXX	RES	57 Springbok	1500	R2 117 000	
'0002002064	Hoedspruit	58					XXX XXX XXX	RES	58 Springbok	1500	R4 309 000	Springbok Kompleks
'0002002288	Hoedspruit	59					XXX XXX XXX	RES	59 Springbok	1500	R2 468 000	
'0005003126	Hoedspruit	60					XXX XXX XXX	RES	60 Mare	780	R1 396 000	
XXXXXXXXXX	Hoedspruit	62					XXX XXX XXX	RES	Erf 62 of Hoedspruit	2613	R2 681 000	
'0002005992	Hoedspruit	64					XXX XXX XXX	MUN	MARULENG MUNICIPALITY	9360	R6 782 000	
0002002292	Hoedspruit	65					XXX XXX XXX	BUS	65 Springbok	2044	R1 661 000	
'0002001959	Hoedspruit	66	1				XXX XXX XXX	BUS	66/1 Springbok	1460	R2 500 000	
'0002001965	Hoedspruit	66					XXX XXX XXX	VAC	66 Springbok	6540	R4 808 000	
'0002004349	Hoedspruit	67					XXX XXX XXX	BUS	67 Springbok	5605	R10 660 000	
'0002003621	Hoedspruit	68	1				XXX XXX XXX	RES	68 Ferret	379	R1 200 000	
'0002008339	Hoedspruit	68	2				XXX XXX XXX	RES	2 Ferret	374	R1 137 000	
'0002008722	Hoedspruit	68	3				XXX XXX XXX	RES	3 Ferret	374	R1 116 000	
'0002008354	Hoedspruit	68	4				XXX XXX XXX	RES	4 Ferret	345	R1 206 000	
'0002008370	Hoedspruit	68					XXX XXX XXX	RES	Ferret	317	R1 500 000	
'0002003626	Hoedspruit	69					XXX XXX XXX	RES	69 Ferret	1547	R18 874 000	

MARULENG MUNICIPALITY
General Valuation Roll : 2023 - 2028

Account No	SUBURBAN/ FARM NAME	PROPERTY DESCRIPTION				OWNERSHIP	CATEGORY DETERMINED IN TERMS OF SECTION 8 OF THE ACT	PHYSICAL ADDRESS OF THE PROPERTY	EXTENT OF THE PROPERTY (M2)	MARKET VALUE OF THE PROPERTY	COMMENTS (WHERE APPLICABLE)
		ERF/ FARM NO	PTN	REM	UNIT						
'0002006924	Hoedspruit	70				XXX XXX XXX	RES	70 Ferret	1547	R2 419 000	
'0002003641	Hoedspruit	71				XXX XXX XXX	RES	71 H/V Ferret & Jakkals	1528	R1 840 000	
'0002003665	Hoedspruit	72				XXX XXX XXX	ILL	72 H/V Jakkals & Duiker	1547	R2 600 000	
'0002006258	Hoedspruit	73				XXX XXX XXX	RES	73 Duiker	1547	R1 690 000	
'0002003673	Hoedspruit	74				XXX XXX XXX	RES	74 Duiker	1547	R2 126 000	
'0009301556	Hoedspruit	75				XXX XXX XXX	RES	75 Duiker	1547	R2 131 000	
'0002003708	Hoedspruit	76				XXX XXX XXX	RES	76 Duiker	1547	R2 176 000	
'0002003718	Hoedspruit	77				XXX XXX XXX	RES	77 Duiker	1793	R2 417 000	
'0009301242	Hoedspruit	78				XXX XXX XXX	RES	78 Duiker	1900	R2 001 000	
'0002006682	Hoedspruit	79				XXX XXX XXX	RES	79 Duiker	1500	R2 087 000	
'0002003756	Hoedspruit	80				XXX XXX XXX	RES	80 Duiker	1500	R2 180 000	
'0002007332	Hoedspruit	81				XXX XXX XXX	RES	81 Duiker	1500	R2 034 000	
'0002007364	Hoedspruit	82				XXX XXX XXX	RES	82 Duiker	1500	R2 223 000	
'0002003828	Hoedspruit	83				XXX XXX XXX	RES	83 H/V Duiker & Jakkals	1500	R2 125 000	
'0002003834	Hoedspruit	84				XXX XXX XXX	RES	84 Jakkals	1500	R1 664 000	
'0002003842	Hoedspruit	85				XXX XXX XXX	BUS	85 H/V Jakkals & Blesbok	1500	R4 665 000	Loerie Guest House
'0002006814	Hoedspruit	86				XXX XXX XXX	RES	P O BOX 877, HOEDSPRUIT, 1380	1500	R3 100 000	
'0002008424	Hoedspruit	87				XXX XXX XXX	RES	87 Blesbok	1500	R1 782 000	
XXXXXXXXXX	Hoedspruit	88				XXX XXX XXX	RES	Erf 88 of Hoedspruit	1521	R2 569 000	
XXXXXXXXXX	Hoedspruit	89				XXX XXX XXX	RES	Erf 89 of Hoedspruit	1499	R3 188 000	
'0002007029	Hoedspruit	90				XXX XXX XXX	RES	90 Blesbok	1461	R2 059 000	
'0002002408	Hoedspruit	91				XXX XXX XXX	BUS	91 Blesbok	1800	R3 994 000	Hoed & Berg GastHuis
'0002008671	Hoedspruit	92				XXX XXX XXX	RES	92 Blesbok	1666	R1 250 000	
0002008224	Hoedspruit	93	1			XXX XXX XXX	ILL	93 H/V Jakkals & Gazelle	1636	R3 797 000	

MARULENG MUNICIPALITY
General Valuation Roll : 2023 - 2028

Account No	SUBURBAN/ FARM NAME	PROPERTY DESCRIPTION					OWNERSHIP	CATEGORY DETERMINED IN TERMS OF SECTION 8 OF THE ACT	PHYSICAL ADDRESS OF THE PROPERTY	EXTENT OF THE PROPERTY (M2)	MARKET VALUE OF THE PROPERTY	COMMENTS (WHERE APPLICABLE)
		ERF/ FARM NO	PTN	REM	UNIT	FARM/ESTATE/ST NAME						
'0002000300	Hoedspruit	93	2				XXX XXX XXX	RES	93/2 Gazelle	1620	R1 922 000	
'0002000106	Hoedspruit	93	3				XXX XXX XXX	RES	93/3 Gazelle	1617	R1 649 000	
'0002002007	Hoedspruit	93	4				XXX XXX XXX	RES	4 Gazelle	1615	R2 656 000	
0002006828	Hoedspruit	93	5				XXX XXX XXX	RES	93/05 Gazelle	1612	R2 033 000	
'0002006899	Hoedspruit	93	6				XXX XXX XXX	RES	93/6 Gazelle	1609	R1 200 000	
'0002006874	Hoedspruit	93	7				XXX XXX XXX	RES	93/7 Gazelle	1605	R1 900 000	
'0002001147	Hoedspruit	93	8				XXX XXX XXX	RES	93/8 Gazelle	1604	R1 536 000	
'0002007950	Hoedspruit	93	9				XXX XXX XXX	RES	93/9 Gazelle	1600	R2 012 000	
'0002007928	Hoedspruit	93	10				XXX XXX XXX	RES	93 H/V Blesbok & Gazelle	1675	R1 810 000	
0002002439	Hoedspruit	93	11				XXX XXX XXX	RES	93/11 Antelope	1698	R2 136 000	
'0002006040	Hoedspruit	93	12				XXX XXX XXX	RES	93/12 Antelope	502	R1 691 000	
'0002006434	Hoedspruit	93	13				XXX XXX XXX	RES	93/13 Antelope	1604	R1 942 000	
XXXXXXXXXX	Hoedspruit	93	14		1	SS Antelope	XXX XXX XXX	RES	1 Antelope	86	R550 000	
XXXXXXXXXX	Hoedspruit	93	14		2	SS Antelope	XXX XXX XXX	RES	2 Antelope	86	R658 000	
XXXXXXXXXX	Hoedspruit	93	14		3	SS Antelope	XXX XXX XXX	RES	3 Antelope	105	R752 000	
XXXXXXXXXX	Hoedspruit	93	14		4	SS Antelope	XXX XXX XXX	RES	4 Antelope	107	R762 000	
'0002007372	Hoedspruit	93	15				XXX XXX XXX	RES	93/15 Antelope	1609	R5 800 000	
'0002011499	Hoedspruit	93	16				XXX XXX XXX	RES	93 Antelope	1612	R1 788 000	
XXXXXXXXXX	Hoedspruit	93	18				XXX XXX XXX	RES	PTN 18/93 Hoedspruit	1300	R1 000 000	
0002008376	Hoedspruit	93	19				XXX XXX XXX	RES	PTN 19/93 Hoedspruit	1620	R2 547 000	
'0002007158	Hoedspruit	93	20				XXX XXX XXX	RES	93/20 H/V Jakkals & Antelope	700	R2 614 000	
'0002004934	Hoedspruit	93	21				XXX XXX XXX	RES	21 H/V Jakkals En Gazelle	1699	R4 653 000	
'0002003017	Hoedspruit	93	22				XXX XXX XXX	RES	93/22 Gazelle	1628	R2 419 000	
'0002006869	Hoedspruit	93	23				XXX XXX XXX	RES	93/23 Gazelle	867	R2 455 000	

MARULENG MUNICIPALITY
General Valuation Roll : 2023 - 2028

Account No	SUBURBAN/ FARM NAME	PROPERTY DESCRIPTION				OWNERSHIP	CATEGORY DETERMINED IN TERMS OF SECTION 8 OF THE ACT	PHYSICAL ADDRESS OF THE PROPERTY	EXTENT OF THE PROPERTY (M2)	MARKET VALUE OF THE PROPERTY	COMMENTS (WHERE APPLICABLE)
		ERF/ FARM NO	PTN	REM	UNIT						
'0002007045	Hoedspruit	93	24			XXX XXX XXX	RES	24 Gazelle	1628	R3 103 000	
'0002006593	Hoedspruit	93	26			XXX XXX XXX	RES	93/25 Gazelle	1628	R1 788 000	
0002001139	Hoedspruit	93	27			XXX XXX XXX	RES	PTN 27/93 Hoedspruit	1628	R2 851 000	
'0002005938	Hoedspruit	93	28			XXX XXX XXX	RES	28 Gazelle	1628	R1 284 000	
'0002007038	Hoedspruit	93	29			XXX XXX XXX	RES	29 Gazelle	405	R2 892 000	
'0002002014	Hoedspruit	93	30			XXX XXX XXX	VAC	30 Gazelle	1627	R881 000	
'0002006176	Hoedspruit	93	31			XXX XXX XXX	VAC	31 Gazelle	2163	R1 095 000	
0002011463	Hoedspruit	93	32			XXX XXX XXX	MUN	93 Blesbok	6649	R4 884 000	
'0002007773	Hoedspruit	93	34			XXX XXX XXX	RES	34 Antelope	597	R1 166 000	
'0002007782	Hoedspruit	93	35			XXX XXX XXX	RES	35 Antelope	502	R1 400 000	
'0002007276	Hoedspruit	93	36			XXX XXX XXX	RES	36 Gazelle	230	R793 000	
'0002006145	Hoedspruit	93	37			XXX XXX XXX	RES	37 Gazelle	220	R856 000	
'0002005489	Hoedspruit	93	38			XXX XXX XXX	RES	38 Gazelle	233	R860 000	
'0002007085	Hoedspruit	93	39			XXX XXX XXX	RES	39 Gazelle	233	R860 000	
'0002007291	Hoedspruit	93	40			XXX XXX XXX	RES	93/40 Gazelle	220	R826 000	
'0002007302	Hoedspruit	93	41			XXX XXX XXX	RES	93/41 Gazelle	230	R1 021 000	
'0002004321	Hoedspruit	93	42			XXX XXX XXX	POS	93/42 Jakkal Street	261	R450 000	
'0002009987	Hoedspruit	93	43			XXX XXX XXX	RES	43 Gazelle	808	R1 147 000	
'0002001220	Hoedspruit	93	44			XXX XXX XXX	RES	93/44 Gazelle	520	R2 727 000	
'0002008281	Hoedspruit	93	45			XXX XXX XXX	RES	45 Gazelle	405	R1 274 000	
'0002008297	Hoedspruit	93	46			XXX XXX XXX	RES	46 Gazelle	409	R150 000	
'0002008289	Hoedspruit	93	47			XXX XXX XXX	RES	47 Gazelle	409	R1 400 000	
'0002009881	Hoedspruit	93	48			XXX XXX XXX	BUS	48 Gazelle	761	R2 600 000	
'0002006473	Hoedspruit	93	54			XXX XXX XXX	RES	54 Gazelle	920	R1 844 000	

MARULENG MUNICIPALITY
General Valuation Roll : 2023 - 2028

Account No	SUBURBAN/ FARM NAME	PROPERTY DESCRIPTION				OWNERSHIP	CATEGORY DETERMINED IN TERMS OF SECTION 8 OF THE ACT	PHYSICAL ADDRESS OF THE PROPERTY	EXTENT OF THE PROPERTY (M2)	MARKET VALUE OF THE PROPERTY	COMMENTS (WHERE APPLICABLE)
		ERF/ FARM NO	PTN	REM	UNIT						
'0002008697	Hoedspruit	93	56			XXX XXX XXX	RES	56 Antelope	3232	R2 492 000	
XXXXXXXXXX	Hoedspruit	93	57			XXX XXX XXX	RES	PTN 57/93 Hoedspruit	269	R457 000	
XXXXXXXXXX	Hoedspruit	93	58			XXX XXX XXX	RES	PTN 58/93 Hoedspruit	272	R230 000	
XXXXXXXXXX	Hoedspruit	93	59			XXX XXX XXX	RES	PTN 59/93 Hoedspruit	266	R508 000	
XXXXXXXXXX	Hoedspruit	93	60			XXX XXX XXX	RES	PTN 60/93 Hoedspruit	262	R1 153 000	
'0002011463	Hoedspruit	93				XXX XXX XXX	RES	1 Gazelle	15055	R3 994 000	
'0002005738	Hoedspruit	96				XXX XXX XXX	RES	96 Corner Blesbok & Antelope	1543	R2 891 000	
'0002001669	Hoedspruit	97				XXX XXX XXX	RES	97 H/V Jakkal & Blesbok	1543	R5 189 000	Gracious Living - Blesbok Str Hoedspruit
XXXXXXXXXX	Hoedspruit	98				XXX XXX XXX	RES	98 Jakkals	1542	R1 401 000	
XXXXXXXXXX	Hoedspruit	99				XXX XXX XXX	RES	99 Jakkals	1542	R2 080 000	
'0002004439	Hoedspruit	100				XXX XXX XXX	RES	100 Ferret	1588	R2 209 000	
'0002007935	Hoedspruit	101	1			XXX XXX XXX	RES	1 Ferret	358	R2 491 000	
'0002008016	Hoedspruit	101	2			XXX XXX XXX	RES	2 Ferret	337	R800 000	
'0002008167	Hoedspruit	101	3			XXX XXX XXX	RES	3 Ferret	338	R800 000	
'0002007855	Hoedspruit	101				XXX XXX XXX	RES	101 Ferret	517	R2 522 000	
'0002003925	Hoedspruit	102				XXX XXX XXX	RES	102 Ferret	1479	R1 861 000	
'0002003930	Hoedspruit	103				XXX XXX XXX	BUS	103 Crescent	1500	R2 000 000	Hunter
'0002003951	Hoedspruit	104				XXX XXX XXX	RES	104 Crescent	1150	R1 409 000	
'0002003955	Hoedspruit	105				XXX XXX XXX	RES	105 Giraffe	1594	R1 975 000	
'0002003963	Hoedspruit	106				XXX XXX XXX	BUS	106 Giraffe	1638	R2 580 000	
'0002003987	Hoedspruit	107				XXX XXX XXX	RES	107 Giraffe	1650	R2 418 000	
'0002006385	Hoedspruit	108				XXX XXX XXX	RES	108 Giraffe	1650	R1 800 000	
'0002006171	Hoedspruit	109				XXX XXX XXX	RES	109 Giraffe	1650	R2 500 000	
'0002004029	Hoedspruit	110				XXX XXX XXX	RES	110 Giraffe	1650	R2 743 000	

MARULENG MUNICIPALITY
General Valuation Roll : 2023 - 2028

Account No	SUBURBAN/ FARM NAME	PROPERTY DESCRIPTION					OWNERSHIP	CATEGORY DETERMINED IN TERMS OF SECTION 8 OF THE ACT	PHYSICAL ADDRESS OF THE PROPERTY	EXTENT OF THE PROPERTY (M2)	MARKET VALUE OF THE PROPERTY	COMMENTS (WHERE APPLICABLE)
		ERF/ FARM NO	PTN	REM	UNIT	FARM/ESTATE/ST NAME						
'0002006587	Hoedspruit	111					XXX XXX XXX	RES	111 Crescent	2780	R3 187 000	
0002008546	Hoedspruit	112					XXX XXX XXX	BUS	112 Crescent	1500	R180 000	
'0002007213	Hoedspruit	113					XXX XXX XXX	RES	113 Crescent	1500	R1 610 000	
'0002004067	Hoedspruit	114					XXX XXX XXX	POW	114 Crescent	1500	R530 000	
'0002004082	Hoedspruit	115					XXX XXX XXX	POW	115 Crescent	1500	R2 084 000	
'0002006120	Hoedspruit	116					XXX XXX XXX	POW	116 Giraffe	1500	R2 173 000	
XXXXXXXXXX	Hoedspruit	117	1				XXX XXX XXX	RES	PTN 1/117 Hoedspruit	367	R995 000	
0002000622	Hoedspruit	117	3				XXX XXX XXX	BUS	Eland 117	462	R3 475 000	Dunlop Zone Hoedspruit
'0002000620	Hoedspruit	117	4				XXX XXX XXX	BUS	Eland 117	362	R750 000	
XXXXXXXXXX	Hoedspruit	117	5				XXX XXX XXX	RES	PTN 5/117 Hoedspruit	272	R1 571 000	
'0002000619	Hoedspruit	117					XXX XXX XXX	RES	117 Eland	1500	R1 557 000	
0002004099	Hoedspruit	118					XXX XXX XXX	RES	118 Eland	1437	R2 622 000	Hoedspruit Family Medical Centre
'0002006317	Hoedspruit	119	1				XXX XXX XXX	BUS	119 Eland	467	R2 446 000	Hoedspruit Aesthetic / TENANT WARREN CARY
'0002006320	Hoedspruit	119					XXX XXX XXX	RES	119 Eland	972	R1 154 000	
0002012274	Hoedspruit	120			1	SS Hoedspruit Kantoorpark Oos	XXX XXX XXX	BUS	1 Hoedspruit Kantoorpark Oos	40	R749 000	
XXXXXXXXXX	Hoedspruit	120			2	SS Hoedspruit Kantoorpark Oos	XXX XXX XXX	BUS	2 Hoedspruit Kantoorpark Oos	39	R749 000	
XXXXXXXXXX	Hoedspruit	120			3	SS Hoedspruit Kantoorpark Oos	XXX XXX XXX	BUS	3 Hoedspruit Kantoorpark Oos	40	R749 000	
XXXXXXXXXX	Hoedspruit	120			4	SS Hoedspruit Kantoorpark Oos	XXX XXX XXX	BUS	4 Hoedspruit Kantoorpark Oos	40	R749 000	
XXXXXXXXXX	Hoedspruit	120			5	SS Hoedspruit Kantoorpark Oos	XXX XXX XXX	BUS	5 Hoedspruit Kantoorpark Oos	39	R749 000	
XXXXXXXXXX	Hoedspruit	120			6	SS Hoedspruit Kantoorpark Oos	XXX XXX XXX	BUS	6 Hoedspruit Kantoorpark Oos	40	R749 000	
'0002001852	Hoedspruit	121					XXX XXX XXX	BUS	121 Eland	1439	R3 165 000	C.H.M Steyn, Makelaars Brokers/Letaba Wireless
0002004125	Hoedspruit	122					XXX XXX XXX	BUS	122 Eland	1439	R4 500 000	Safari Link/ Studio 527/ Bush Lifestyle Solutions/
'0002001467	Hoedspruit	123					XXX XXX XXX	RES	123 Eland	1439	R2 173 000	
'0002004155	Hoedspruit	124					XXX XXX XXX	RES	124 Eland	1439	R1 090 000	

MARULENG MUNICIPALITY
General Valuation Roll : 2023 - 2028

Account No	SUBURBAN/ FARM NAME	PROPERTY DESCRIPTION				OWNERSHIP	CATEGORY DETERMINED IN TERMS OF SECTION 8 OF THE ACT	PHYSICAL ADDRESS OF THE PROPERTY	EXTENT OF THE PROPERTY (M2)	MARKET VALUE OF THE PROPERTY	COMMENTS (WHERE APPLICABLE)
		ERF/ FARM NO	PTN	REM	UNIT						
'0002012242	Hoedspruit	125	1			XXX XXX XXX	BUS	125 Eland	252	R1 100 000	RE/MAX Wildlife Properties.
'0002012265	Hoedspruit	125	2			XXX XXX XXX	BUS	125 Eland	251	R600 000	
'0002007491	Hoedspruit	125				XXX XXX XXX	RES	125 Eland	1439	R1 200 000	
'0002011138	Hoedspruit	126				XXX XXX XXX	BUS	126 Eland	1605	R1 920 000	The Drain Surgeon & The Electrical Surgeon
'0002012197	Hoedspruit	127				XXX XXX XXX	BUS	127 Eland	1800	R2 214 000	The Hat & Creek restaurant
'0002004196	Hoedspruit	128				XXX XXX XXX	RES	128 Eland	1500	R1 535 000	
'0002000723	Hoedspruit	129				XXX XXX XXX	RES	129 Eland	1500	R1 500 000	
'0003014150	Hoedspruit	133				XXX XXX XXX	RES	133 H/V Eland & Leguan	1400	R1 259 000	
'0002001242	Hoedspruit	134				XXX XXX XXX	RES	134 Eland	1400	R1 537 000	
'0002004231	Hoedspruit	135				XXX XXX XXX	RES	135 Eland	1506	R1 850 000	
'0002006725	Hoedspruit	136				XXX XXX XXX	RES	136 Eland	1254	R2 500 000	
'0002008152	Hoedspruit	137				XXX XXX XXX	RES	137 Eland	1330	R1 268 000	
'0002004268	Hoedspruit	138				XXX XXX XXX	RES	138 Eland	1330	R1 330 000	
'0002004274	Hoedspruit	139				XXX XXX XXX	RES	139 Eland	1330	R1 353 000	
'0002004299	Hoedspruit	141				XXX XXX XXX	RES	141 Eland	1330	R1 062 000	
'0002012216	Hoedspruit	142				XXX XXX XXX	ILL	142 Eland	1729	R1 292 000	
'0002004317	Hoedspruit	143				XXX XXX XXX	RES	143 Eland	1437	R2 150 000	
'0002004797	Hoedspruit	144				XXX XXX XXX	RES	144 Impala	1330	R2 076 000	
'0002001228	Hoedspruit	145				XXX XXX XXX	RES	145 Impala	1330	R1 500 000	
'0002005080	Hoedspruit	146				XXX XXX XXX	RES	146 Impala	1330	R2 200 000	
'0002007580	Hoedspruit	147				XXX XXX XXX	RES	147 Impala	1330	R1 314 000	
'0002008665	Hoedspruit	148				XXX XXX XXX	RES	148 Impala	1330	R1 930 000	
'0002007861	Hoedspruit	149				XXX XXX XXX	RES	149 Impala	1408	R1 814 000	
'0002005008	Hoedspruit	150				XXX XXX XXX	RES	150 H/V Leguan & Impala	1539	R1 467 000	

MARULENG MUNICIPALITY
General Valuation Roll : 2023 - 2028

Account No	SUBURBAN/ FARM NAME	PROPERTY DESCRIPTION					OWNERSHIP	CATEGORY DETERMINED IN TERMS OF SECTION 8 OF THE ACT	PHYSICAL ADDRESS OF THE PROPERTY	EXTENT OF THE PROPERTY (M2)	MARKET VALUE OF THE PROPERTY	COMMENTS (WHERE APPLICABLE)
		ERF/ FARM NO	PTN	REM	UNIT	FARM/ESTATE/ST NAME						
'0002005915	Hoedspruit	151					XXX XXX XXX	RES	151 Leguan	1200	R1 500 000	
'0002005022	Hoedspruit	152					XXX XXX XXX	RES	152 Leguan	1200	R1 582 000	
'0002005040	Hoedspruit	153					XXX XXX XXX	RES	153 Leguan	1200	R2 500 000	
'0002005052	Hoedspruit	154					XXX XXX XXX	RES	154 Leguan	1272	R2 700 000	
'0002006699	Hoedspruit	155					XXX XXX XXX	RES	155 Leguan	1206	R1 747 000	
'0002005335	Hoedspruit	156					XXX XXX XXX	RES	156 H/V Laguan & Impala	1259	R2 085 000	
'0002007414	Hoedspruit	157					XXX XXX XXX	RES	157 Impala	1030	R2 147 000	
'0002000385	Hoedspruit	158					XXX XXX XXX	RES	158 Impala	1289	R1 649 000	
'0002005110	Hoedspruit	159					XXX XXX XXX	RES	159 Impala	1289	R1 980 000	
'0002005127	Hoedspruit	160					XXX XXX XXX	RES	160 Impala	1289	R1 869 000	
'0002004468	Hoedspruit	161					XXX XXX XXX	GOV	161 Impala	1200	R1 707 000	
'0002005167	Hoedspruit	162					XXX XXX XXX	RES	162 Leguan	1679	R2 009 000	
'0002012219	Hoedspruit	163					XXX XXX XXX	BUS	163 Cobra	1725	R1	Valued on Erf 167
'0002005183	Hoedspruit	164					XXX XXX XXX	RES	164 Cobra	1110	R3 800 000	
'0002006071	Hoedspruit	165					XXX XXX XXX	RES	165 Cobra	1104	R2 227 000	
'0002005215	Hoedspruit	166					XXX XXX XXX	BUS	166 Moose	1100	R1 355 000	Anton Smit Attorney/ COETZEE & VAN DER
'0002005243	Hoedspruit	167					XXX XXX XXX	BUS	167 Panther	2579	R10 000 000	used together with erf 163
'0002004491	Hoedspruit	168					XXX XXX XXX	BUS	168 Panther	2493	R15 685 000	Valued with Erf 185, 186, 187, 188, 189 and Erf 209
'0002001123	Hoedspruit	169					XXX XXX XXX	BUS	169 Moose	2000	R2 500 000	ELJON electrical/ Fruitful Living HEALTH SHOP
0002005243	Hoedspruit	170					XXX XXX XXX	RES	170 H/V Cobra & Moose	1215	R2 550 000	
'0002008138	Hoedspruit	171					XXX XXX XXX	RES	171 Cobra	1149	R2 335 000	K K M Consultants & Investments Cc
'0002000392	Hoedspruit	172					XXX XXX XXX	RES	172 Penther	1300	R2 424 000	
'0002001326	Hoedspruit	173					XXX XXX XXX	RES	173 Panther	1400	R1 550 000	
'0002005282	Hoedspruit	174	1				XXX XXX XXX	BUS	174 Panther	916	R1 957 000	DAVON CONSTRUCTION

MARULENG MUNICIPALITY
General Valuation Roll : 2023 - 2028

Account No	SUBURBAN/ FARM NAME	PROPERTY DESCRIPTION					OWNERSHIP	CATEGORY DETERMINED IN TERMS OF SECTION 8 OF THE ACT	PHYSICAL ADDRESS OF THE PROPERTY	EXTENT OF THE PROPERTY (M2)	MARKET VALUE OF THE PROPERTY	COMMENTS (WHERE APPLICABLE)
		ERF/ FARM NO	PTN	REM	UNIT	FARM/ESTATE/ST NAME						
'0002005279	Hoedspruit	174					XXX XXX XXX	BUS	174 Panther	516	R2 564 000	ELJON Electrical
'0002004655	Hoedspruit	175					XXX XXX XXX	BUS	175 Moose	2200	R5 136 000	National Joinery/ Doves Designs BK Bushveld
XXXXXXXXXX	Hoedspruit	176					XXX XXX XXX	BUS	Erf 176 of Hoedspruit	2409	R10 051 000	Valued with erf 179
0002005294	Hoedspruit	177					XXX XXX XXX	IND	177 Moose	2290	R6 009 000	Doves Designs/Tuskers/ Lowveld Powertools/
'0002004671	Hoedspruit	178					XXX XXX XXX	BUS	178 Panther	2380	R4 404 000	HOEDSPRUIT STAAL
'0002005312	Hoedspruit	180					XXX XXX XXX	BUS	180 Panther	4889	R6 460 000	Supa Quick Tyre Experts Hoedspruit/ Bosbok Gas &
XXXXXXXXXX	Hoedspruit	181					XXX XXX XXX	BUS	Erf 181 of Hoedspruit	3429	R2 272 000	OK Furniture
XXXXXXXXXX	Hoedspruit	182					XXX XXX XXX	BUS	Erf 182 of Hoedspruit	3519	R2 653 000	Deltec Solar/ INDUSTRIAL
XXXXXXXXXX	Hoedspruit	183					XXX XXX XXX	BUS	Erf 183 of Hoedspruit	3429	R230 000	Used with erf 182
XXXXXXXXXX	Hoedspruit	184					XXX XXX XXX	PSI	184 Hoed	11827	R3 778 000	
XXXXXXXXXX	Hoedspruit	185					XXX XXX XXX	BUS	Erf 185 of Hoedspruit	2640	R58 370 000	Valued with Erf 168 - 189 and Erf 209 Ptn 11
'0002004519	Hoedspruit	186					XXX XXX XXX	BUS	186 Panther	1661	R1	Valued on Erf 185
'0002004526	Hoedspruit	187					XXX XXX XXX	BUS	187 Panther	3306	R1	Valued on Erf 185
XXXXXXXXXX	Hoedspruit	188					XXX XXX XXX	BUS	Erf 188 of Hoedspruit	2116	R1	Valued on Erf 185
XXXXXXXXXX	Hoedspruit	189					XXX XXX XXX	BUS	Erf 189 of Hoedspruit	2179	R1	Valued on Erf 185
'0002006843	Hoedspruit	190					XXX XXX XXX	BUS	190 Python	1663	R4 200 000	KFC
'0002006850	Hoedspruit	191					XXX XXX XXX	BUS	191 Python	1662	R5 200 000	
'0002006988	Hoedspruit	192					XXX XXX XXX	BUS	192 Main	20440	R33 186 000	Lebamba Complex
'0002004758	Hoedspruit	193					XXX XXX XXX	MUN	193 Blesbok	7789	R2 567 000	
'0002011464	Hoedspruit	194					XXX XXX XXX	PSI	194 Ferret Street	8	R232 000	
'0002011465	Hoedspruit	195					XXX XXX XXX	POS	195 Ferret Street	33346	R1 897 000	
'0002015555	Hoedspruit	196					XXX XXX XXX	BUS	196 Ferret	11858	R26 500 000	Kamogelo Centre
'0002011467	Hoedspruit	197					XXX XXX XXX	POS	197 Leguan	5095	R1 759 000	
'0002007519	Hoedspruit	198	1				XXX XXX XXX	PSP	198/1 Impala	12313	R3 924 000	

MARULENG MUNICIPALITY
General Valuation Roll : 2023 - 2028

Account No	SUBURBAN/ FARM NAME	PROPERTY DESCRIPTION					OWNERSHIP	CATEGORY DETERMINED IN TERMS OF SECTION 8 OF THE ACT	PHYSICAL ADDRESS OF THE PROPERTY	EXTENT OF THE PROPERTY (M2)	MARKET VALUE OF THE PROPERTY	COMMENTS (WHERE APPLICABLE)
		ERF/ FARM NO	PTN	REM	UNIT	FARM/ESTATE/ST NAME						
'0002005409	Hoedspruit	198	2				XXX XXX XXX	IND	198 Panther	3909	R3 800 000	
'0002005416	Hoedspruit	198	3				XXX XXX XXX	IND	198 Panther	2999	R4 400 000	
'0002005423	Hoedspruit	198					XXX XXX XXX	IND	Erf 198 of Hoedspruit	2988	R5 200 000	
'0002004566	Hoedspruit	200					XXX XXX XXX	BUS	200 Panther	6865	R4 600 000	
'0002004684	Hoedspruit	201					XXX XXX XXX	POW	201 Springbok	4481	R1 574 000	
'0002005544	Hoedspruit	202	1				XXX XXX XXX	RES	1 Panther	25	R250 000	
'0002005570	Hoedspruit	202	2				XXX XXX XXX	RES	2 Springbok	471	R1 500 000	
'0002000748	Hoedspruit	202	3				XXX XXX XXX	RES	202/3 Springbok	374	R680 000	
'0002005949	Hoedspruit	202	4				XXX XXX XXX	RES	202/4 Springbok	349	R690 000	
'0002005537	Hoedspruit	202	5				XXX XXX XXX	RES	5 Springbok	781	R1 200 000	
'0002005576	Hoedspruit	202					XXX XXX XXX	RES	Erf 202 of Hoedspruit	1500	R680 000	
'0002005649	Hoedspruit	204					XXX XXX XXX	RES	204 Blesbok	3000	R1 800 000	
'0002011460	Hoedspruit	205					XXX XXX XXX	PSI	205 Panther	149	R350 000	
'0002011461	Hoedspruit	206					XXX XXX XXX	PSI	206 Panther	960	R518 000	
0002002920	Hoedspruit	207					XXX XXX XXX	IND	207 Panther	5235	R3 600 000	
'0002000049	Hoedspruit	208	1				XXX XXX XXX	RES	1 Antelope	357	R1 411 000	
'0002020020	Hoedspruit	208	2				XXX XXX XXX	RES	2 Antelope	1028	R2 500 000	
'0002012305	Hoedspruit	208	3				XXX XXX XXX	RES	3 Antelope	342	R1 500 000	
'0002008111	Hoedspruit	208	4				XXX XXX XXX	RES	4 Antelope	329	R977 000	
XXXXXXXXXX	Hoedspruit	208					XXX XXX XXX	RES	208/R Antelope	1028	R1 167 000	
'0002020023	Hoedspruit	209	1				XXX XXX XXX	RES	209/1 Jakkals	1029	R1 600 000	
'0002000626	Hoedspruit	209	2				XXX XXX XXX	RES	209/2 Jakkals	1029	R850 000	
XXXXXXXXXX	Hoedspruit	209					XXX XXX XXX	RES	209 Berlin	1026	R1 200 000	
'0002004676	Hoedspruit	210					XXX XXX XXX	BUS	210 Jakkals	7932	R3 917 000	

MARULENG MUNICIPALITY
General Valuation Roll : 2023 - 2028

Account No	SUBURBAN/ FARM NAME	PROPERTY DESCRIPTION					OWNERSHIP	CATEGORY DETERMINED IN TERMS OF SECTION 8 OF THE ACT	PHYSICAL ADDRESS OF THE PROPERTY	EXTENT OF THE PROPERTY (M2)	MARKET VALUE OF THE PROPERTY	COMMENTS (WHERE APPLICABLE)
		ERF/ FARM NO	PTN	REM	UNIT	FARM/ESTATE/ST NAME						
XXXXXXXXXX	Hoedspruit	213					XXX XXX XXX	BUS	Erf 213 of Hoedspruit	24277	R230 000	Baobab Montessori Pre School
XXXXXXXXXX	Hoedspruit	213			1	SS Raptors Lodge	XXX XXX XXX	BUS	1 Raptors Lodge	84	R1 980 000	
XXXXXXXXXX	Hoedspruit	213			2	SS Raptors Lodge	XXX XXX XXX	BUS	2 Raptors Lodge	84	R1 980 000	
XXXXXXXXXX	Hoedspruit	213			3	SS Raptors Lodge	XXX XXX XXX	BUS	3 Raptors Lodge	83	R1 980 000	
XXXXXXXXXX	Hoedspruit	213			4	SS Raptors Lodge	XXX XXX XXX	BUS	4 Raptors Lodge	89	R1 980 000	
XXXXXXXXXX	Hoedspruit	213			5	SS Raptors Lodge	XXX XXX XXX	BUS	5 Raptors Lodge	84	R1 980 000	
XXXXXXXXXX	Hoedspruit	213			6	SS Raptors Lodge	XXX XXX XXX	BUS	6 Raptors Lodge	85	R1 980 000	
XXXXXXXXXX	Hoedspruit	213			7	SS Raptors Lodge	XXX XXX XXX	BUS	7 Raptors Lodge	84	R1 980 000	
XXXXXXXXXX	Hoedspruit	213			8	SS Raptors Lodge	XXX XXX XXX	BUS	8 Raptors Lodge	84	R1 980 000	
XXXXXXXXXX	Hoedspruit	213			9	SS Raptors Lodge	XXX XXX XXX	BUS	9 Raptors Lodge	84	R1 980 000	
XXXXXXXXXX	Hoedspruit	213			10	SS Raptors Lodge	XXX XXX XXX	BUS	10 Raptors Lodge	84	R1 980 000	Baobab Montessori Pre School
XXXXXXXXXX	Hoedspruit	213			11	SS Raptors Lodge	XXX XXX XXX	BUS	11 Raptors Lodge	84	R1 980 000	Baobab Montessori Pre School
XXXXXXXXXX	Hoedspruit	213			12	SS Raptors Lodge	XXX XXX XXX	BUS	12 Raptors Lodge	84	R1 980 000	Baobab Montessori Pre School
XXXXXXXXXX	Hoedspruit	213			13	SS Raptors Lodge	XXX XXX XXX	BUS	13 Raptors Lodge	84	R1 980 000	Baobab Montessori Pre School
XXXXXXXXXX	Hoedspruit	213			14	SS Raptors Lodge	XXX XXX XXX	BUS	14 Raptors Lodge	85	R1 980 000	Baobab Montessori Pre School
XXXXXXXXXX	Hoedspruit	213			15	SS Raptors Lodge	XXX XXX XXX	BUS	15 Raptors Lodge	84	R1 980 000	Baobab Montessori Pre School
XXXXXXXXXX	Hoedspruit	213			17	SS Raptors Lodge	XXX XXX XXX	BUS	17 Raptors Lodge	85	R1 980 000	Baobab Montessori Pre School
XXXXXXXXXX	Hoedspruit	213			19	SS Raptors Lodge	XXX XXX XXX	BUS	19 Raptors Lodge	84	R1 980 000	Baobab Montessori Pre School
XXXXXXXXXX	Hoedspruit	213			20	SS Raptors Lodge	XXX XXX XXX	BUS	20 Raptors Lodge	84	R1 980 000	Baobab Montessori Pre School
'0001005157	Hoedspruit	217	1				XXX XXX XXX	VAC	PTN 1/217 Hoedspruit	1788	R1 500 000	
'0001001063	Hoedspruit	248					XXX XXX XXX	VAC	Erf 248 of Hoedspruit	4900	R1 018 000	
'0001010631	Hoedspruit	250					XXX XXX XXX	RES	Erf 250 of Hoedspruit	4900	R3 905 000	
'0001009869	Hoedspruit	255					XXX XXX XXX	RES	Erf 255 of Hoedspruit	4900	R3 480 000	
'0001002282	Hoedspruit	275					XXX XXX XXX	RES	Erf 275 of Hoedspruit	4904	R4 550 000	The Baobab Bush Lodge

MARULENG MUNICIPALITY
General Valuation Roll : 2023 - 2028

Account No	SUBURBAN/ FARM NAME	PROPERTY DESCRIPTION				FARM/ESTATE/ST NAME	OWNERSHIP	CATEGORY DETERMINED IN TERMS OF SECTION 8 OF THE ACT	PHYSICAL ADDRESS OF THE PROPERTY	EXTENT OF THE PROPERTY (M2)	MARKET VALUE OF THE PROPERTY	COMMENTS (WHERE APPLICABLE)
		ERF/ FARM NO	PTN	REM	UNIT							
'0001002638	Hoedspruit	319					XXX XXX XXX	RES	Erf 319 of Hoedspruit	5180	R4 125 000	
'0001005485	Hoedspruit	331					XXX XXX XXX	MUP	Erf 331 of Hoedspruit	5063	R3 200 000	
XXXXXXXXXX	Hoedspruit	399					XXX XXX XXX	BUS	Erf 399 of Hoedspruit	3422	R35 461 000	Valued with Erf 400 & 401 Hoedspruit
XXXXXXXXXX	Hoedspruit	400					XXX XXX XXX	BUS	Erf 400 of Hoedspruit	3621	R1	Valued on Erf 399 Hoedspruit
XXXXXXXXXX	Hoedspruit	401					XXX XXX XXX	BUS	Erf 401 of Hoedspruit	3642	R1	Valued on Erf 399 Hoedspruit
'0001005968	Hoedspruit	416					XXX XXX XXX	RES	Erf 416 of Hoedspruit	4900	R2 520 000	
'0001003215	Hoedspruit	417					XXX XXX XXX	RES	Erf 417 of Hoedspruit	4900	R2 610 000	
'0001010618	Hoedspruit	443					XXX XXX XXX	RES	Erf 443 of Hoedspruit	4809	R3 350 000	
'0001003799	Hoedspruit	495					XXX XXX XXX	BUS	Erf 495 of Hoedspruit	7551	R2 700 000	The Silk Road Lodge
'0001005892	Hoedspruit	509				SS DRAKENSBERG VILLAGE	XXX XXX XXX	RES	Erf 509 of Hoedspruit	4900	R1 200 000	
XXXXXXXXXX	Hoedspruit	619	157				XXX XXX XXX	RES	PTN 157/619 Hoedspruit	1500	R2 000 000	
XXXXXXXXXX	Hoedspruit	619	158				XXX XXX XXX	RES	PTN 158/619 Hoedspruit	1500	R900 000	
XXXXXXXXXX	Hoedspruit	619	159				XXX XXX XXX	RES	PTN 159/619 Hoedspruit	1500	R5 500 000	
'0001003032	Hoedspruit	683					XXX XXX XXX	RES	Erf 683 of Hoedspruit	4851	R3 650 000	
XXXXXXXXXX	Hoedspruit	718					XXX XXX XXX	RES	130 Main	6787	R13 177 000	Engel & Volkers
XXXXXXXXXX	Hoedspruit	718			1	SS Khayagelo Village	XXX XXX XXX	RES	1 Khayagelo Village	46	R690 000	
XXXXXXXXXX	Hoedspruit	718			2	SS Khayagelo Village	XXX XXX XXX	RES	2 Khayagelo Village	47	R700 000	
XXXXXXXXXX	Hoedspruit	718			3	SS Khayagelo Village	XXX XXX XXX	RES	3 Khayagelo Village	120	R1 310 000	
XXXXXXXXXX	Hoedspruit	718			4	SS Khayagelo Village	XXX XXX XXX	RES	4 Khayagelo Village	74	R845 000	
XXXXXXXXXX	Hoedspruit	718			5	SS Khayagelo Village	XXX XXX XXX	RES	5 Khayagelo Village	74	R845 000	
XXXXXXXXXX	Hoedspruit	718			6	SS Khayagelo Village	XXX XXX XXX	RES	6 Khayagelo Village	97	R1 200 000	
XXXXXXXXXX	Hoedspruit	718			7	SS Khayagelo Village	XXX XXX XXX	RES	7 Khayagelo Village	97	R1 200 000	
XXXXXXXXXX	Hoedspruit	718			8	SS Khayagelo Village	XXX XXX XXX	RES	8 Khayagelo Village	76	R1 150 000	
XXXXXXXXXX	Hoedspruit	718			9	SS Khayagelo Village	XXX XXX XXX	RES	9 Khayagelo Village	76	R1 150 000	

MARULENG MUNICIPALITY
General Valuation Roll : 2023 - 2028

Account No	SUBURBAN/ FARM NAME	PROPERTY DESCRIPTION					OWNERSHIP	CATEGORY DETERMINED IN TERMS OF SECTION 8 OF THE ACT	PHYSICAL ADDRESS OF THE PROPERTY	EXTENT OF THE PROPERTY (M2)	MARKET VALUE OF THE PROPERTY	COMMENTS (WHERE APPLICABLE)
		ERF/ FARM NO	PTN	REM	UNIT	FARM/ESTATE/ST NAME						
XXXXXXXXXX	Hoedspruit	718			10	SS Khayagelo Village	XXX XXX XXX	RES	10 Khayagelo Village	105	R1 225 000	
XXXXXXXXXX	Hoedspruit	718			11	SS Khayagelo Village	XXX XXX XXX	RES	11 Khayagelo Village	104	R1 220 000	
XXXXXXXXXX	Hoedspruit	718			12	SS Khayagelo Village	XXX XXX XXX	RES	12 Khayagelo Village	119	R1 305 000	
XXXXXXXXXX	Hoedspruit	718			13	SS Khayagelo Village	XXX XXX XXX	RES	13 Khayagelo Village	120	R1 310 000	
XXXXXXXXXX	Hoedspruit	718			14	SS Khayagelo Village	XXX XXX XXX	RES	14 Khayagelo Village	135	R1 315 000	
XXXXXXXXXX	Hoedspruit	718			15	SS Khayagelo Village	XXX XXX XXX	RES	15 Khayagelo Village	135	R1 315 000	
XXXXXXXXXX	Hoedspruit	718			16	SS Khayagelo Village	XXX XXX XXX	RES	16 Khayagelo Village	86	R1 160 000	
0002009604	Hoedspruit	718			17	SS Khayagelo Village	XXX XXX XXX	RES	17 Khayagelo Village	87	R1 100 000	
XXXXXXXXXX	Hoedspruit	718			18	SS Khayagelo Village	XXX XXX XXX	RES	18 Khayagelo Village	114	R1 300 000	
XXXXXXXXXX	Hoedspruit	718			19	SS Khayagelo Village	XXX XXX XXX	RES	19 Khayagelo Village	114	R1 300 000	
XXXXXXXXXX	Hoedspruit	718			20	SS Khayagelo Village	XXX XXX XXX	RES	20 Khayagelo Village	76	R1 150 000	
XXXXXXXXXX	Hoedspruit	718			21	SS Khayagelo Village	XXX XXX XXX	RES	21 Khayagelo Village	76	R1 150 000	
XXXXXXXXXX	Hoedspruit	718			22	SS Khayagelo Village	XXX XXX XXX	RES	22 Khayagelo Village	104	R1 220 000	
XXXXXXXXXX	Hoedspruit	718			23	SS Khayagelo Village	XXX XXX XXX	RES	23 Khayagelo Village	103	R1 215 000	
XXXXXXXXXX	Hoedspruit	718			24	SS Khayagelo Village	XXX XXX XXX	RES	24 Khayagelo Village	74	R845 000	
XXXXXXXXXX	Hoedspruit	718			25	SS Khayagelo Village	XXX XXX XXX	RES	25 Khayagelo Village	74	R845 000	
XXXXXXXXXX	Hoedspruit	718			26	SS Khayagelo Village	XXX XXX XXX	RES	26 Khayagelo Village	95	R1 115 000	
XXXXXXXXXX	Hoedspruit	718			27	SS Khayagelo Village	XXX XXX XXX	RES	27 Khayagelo Village	95	R1 115 000	
XXXXXXXXXX	Hoedspruit	718			28	SS Khayagelo Village	XXX XXX XXX	RES	28 Khayagelo Village	77	R1 155 000	
XXXXXXXXXX	Hoedspruit	718			29	SS Khayagelo Village	XXX XXX XXX	RES	29 Khayagelo Village	76	R1 150 000	
XXXXXXXXXX	Hoedspruit	718			30	SS Khayagelo Village	XXX XXX XXX	RES	30 Khayagelo Village	105	R1 225 000	
XXXXXXXXXX	Hoedspruit	718			31	SS Khayagelo Village	XXX XXX XXX	RES	31 Khayagelo Village	104	R1 220 000	
XXXXXXXXXX	Hoedspruit	718			32	SS Khayagelo Village	XXX XXX XXX	RES	32 Khayagelo Village	74	R845 000	
0002009677	Hoedspruit	718			33	SS Khayagelo Village	XXX XXX XXX	RES	33 Khayagelo Village	74	R845 000	

MARULENG MUNICIPALITY
General Valuation Roll : 2023 - 2028

Account No	SUBURBAN/ FARM NAME	PROPERTY DESCRIPTION					OWNERSHIP	CATEGORY DETERMINED IN TERMS OF SECTION 8 OF THE ACT	PHYSICAL ADDRESS OF THE PROPERTY	EXTENT OF THE PROPERTY (M2)	MARKET VALUE OF THE PROPERTY	COMMENTS (WHERE APPLICABLE)
		ERF/ FARM NO	PTN	REM	UNIT	FARM/ESTATE/ST NAME						
XXXXXXXXXX	Hoedspruit	718			34	SS Khayagelo Village	XXX XXX XXX	RES	34 Khayagelo Village	98	R1 205 000	
XXXXXXXXXX	Hoedspruit	718			35	SS Khayagelo Village	XXX XXX XXX	RES	35 Khayagelo Village	99	R1 210 000	
XXXXXXXXXX	Hoedspruit	718			36	SS Khayagelo Village	XXX XXX XXX	RES	36 Khayagelo Village	312	R1 781 000	
'0020111341	Hoedspruit	720	40				XXX XXX XXX	RES	PTN 40/720 Hoedspruit	257	R2 900 000	
XXXXXXXXXX	Hoedspruit	720	59				XXX XXX XXX	VAC	PTN 59/720 Hoedspruit	257	R800 000	
XXXXXXXXXX	Hoedspruit	720	64				XXX XXX XXX	VAC	PTN 64/720 Hoedspruit	362	R880 000	
XXXXXXXXXX	Hoedspruit	721					XXX XXX XXX	BUS	Erf 721 of Hoedspruit	11929	R11 064 000	Maruleng Park
'0000107593	Hoedspruit	722					XXX XXX XXX	BUS	Erf 722 of Hoedspruit	10624	R7 600 000	
'0001005028	Hoedspruit	724					XXX XXX XXX	BUS	Erf 724 of Hoedspruit	10731	R16 000 000	
XXXXXXXXXX	Hoedspruit	726					XXX XXX XXX	RES	Erf 726 of Hoedspruit	9963	R230 000	
XXXXXXXXXX	Hoedspruit	727					XXX XXX XXX	RES	Erf 727 of Hoedspruit	10513	R2 332 000	
XXXXXXXXXX	Hoedspruit	728					XXX XXX XXX	RES	Erf 728 of Hoedspruit	10000	R230 000	
XXXXXXXXXX	Hoedspruit	729					XXX XXX XXX	RES	Erf 729 of Hoedspruit	9988	R230 000	
XXXXXXXXXX	Hoedspruit	730					XXX XXX XXX	RES	Erf 730 of Hoedspruit	10077	R230 000	
XXXXXXXXXX	Hoedspruit	731					XXX XXX XXX	RES	Erf 731 of Hoedspruit	10315	R1 618 000	
XXXXXXXXXX	Hoedspruit	732					XXX XXX XXX	RES	Erf 732 of Hoedspruit	10261	R2 768 000	
XXXXXXXXXX	Hoedspruit	733					XXX XXX XXX	RES	Erf 733 of Hoedspruit	9993	R2 016 000	
XXXXXXXXXX	Hoedspruit	734					XXX XXX XXX	RES	Erf 734 of Hoedspruit	10001	R230 000	
XXXXXXXXXX	Hoedspruit	735					XXX XXX XXX	BUS	Erf 735 of Hoedspruit	9995	R230 000	
XXXXXXXXXX	Hoedspruit	736					XXX XXX XXX	BUS	Erf 736 of Hoedspruit	9981	R230 000	
XXXXXXXXXX	Hoedspruit	737					XXX XXX XXX	RES	Erf 737 of Hoedspruit	10018	R2 007 000	
XXXXXXXXXX	Hoedspruit	738					XXX XXX XXX	RES	Erf 738 of Hoedspruit	10583	R2 618 000	
XXXXXXXXXX	Hoedspruit	739					XXX XXX XXX	RES	Erf 739 of Hoedspruit	10188	R230 000	
XXXXXXXXXX	Hoedspruit	740					XXX XXX XXX	RES	Erf 740 of Hoedspruit	10472	R7 560 000	

MARULENG MUNICIPALITY
General Valuation Roll : 2023 - 2028

Account No	SUBURBAN/ FARM NAME	PROPERTY DESCRIPTION				OWNERSHIP	CATEGORY DETERMINED IN TERMS OF SECTION 8 OF THE ACT	PHYSICAL ADDRESS OF THE PROPERTY	EXTENT OF THE PROPERTY (M2)	MARKET VALUE OF THE PROPERTY	COMMENTS (WHERE APPLICABLE)
		ERF/ FARM NO	PTN	REM	UNIT						
XXXXXXXXXX	Hoedspruit	741				XXX XXX XXX	RES	Erf 741 of Hoedspruit	10337	R7 466 000	
XXXXXXXXXX	Hoedspruit	742				XXX XXX XXX	BUS	Erf 742 of Hoedspruit	10056	R230 000	
XXXXXXXXXX	Hoedspruit	743				XXX XXX XXX	RES	Erf 743 of Hoedspruit	99960	R2 537 000	
XXXXXXXXXX	Hoedspruit	744				XXX XXX XXX	RES	Erf 744 of Hoedspruit	10178	R3 007 000	
XXXXXXXXXX	Hoedspruit	745				XXX XXX XXX	RES	Erf 745 of Hoedspruit	10215	R4 657 000	
XXXXXXXXXX	Hoedspruit	746				XXX XXX XXX	RES	Erf 746 of Hoedspruit	10364	R1 896 000	
XXXXXXXXXX	Hoedspruit	747				XXX XXX XXX	RES	Erf 747 of Hoedspruit	10249	R3 007 000	
XXXXXXXXXX	Hoedspruit	748				XXX XXX XXX	RES	Erf 748 of Hoedspruit	10053	R2 921 000	
XXXXXXXXXX	Hoedspruit	749				XXX XXX XXX	RES	Erf 749 of Hoedspruit	10052	R1 717 000	
XXXXXXXXXX	Hoedspruit	750				XXX XXX XXX	BUS	Erf 750 of Hoedspruit	10102	R230 000	
XXXXXXXXXX	Hoedspruit	751				XXX XXX XXX	BUS	Erf 751 of Hoedspruit	10085	R230 000	
XXXXXXXXXX	Hoedspruit	752				XXX XXX XXX	RES	Erf 752 of Hoedspruit	10414	R4 854 000	
XXXXXXXXXX	Hoedspruit	753				XXX XXX XXX	BUS	Erf 753 of Hoedspruit	12476	R230 000	
XXXXXXXXXX	Hoedspruit	754				XXX XXX XXX	RES	Erf 754 of Hoedspruit	9975	R2 084 000	
XXXXXXXXXX	Hoedspruit	755				XXX XXX XXX	RES	Erf 755 of Hoedspruit	10753	R1 200 000	
XXXXXXXXXX	Hoedspruit	756				XXX XXX XXX	POS	Erf 756 of Hoedspruit	10142	R230 000	
XXXXXXXXXX	Hoedspruit	757				XXX XXX XXX	BUS	Erf 757 of Hoedspruit	10009	R230 000	
XXXXXXXXXX	Hoedspruit	758				XXX XXX XXX	BUS	Erf 758 of Hoedspruit	10241	R5 148 000	
XXXXXXXXXX	Hoedspruit	759				XXX XXX XXX	RES	Erf 759 of Hoedspruit	10192	R3 597 000	
XXXXXXXXXX	Hoedspruit	760				XXX XXX XXX	RES	Erf 760 of Hoedspruit	9921	R2 937 000	
XXXXXXXXXX	Hoedspruit	761				XXX XXX XXX	BUS	Erf 761 of Hoedspruit	10043	R230 000	
XXXXXXXXXX	Hoedspruit	762				XXX XXX XXX	RES	Erf 762 of Hoedspruit	10045	R3 990 000	
XXXXXXXXXX	Hoedspruit	763				XXX XXX XXX	RES	Erf 763 of Hoedspruit	10152	R4 891 000	
XXXXXXXXXX	Hoedspruit	764				XXX XXX XXX	BUS	Erf 764 of Hoedspruit	10050	R230 000	

MARULENG MUNICIPALITY
General Valuation Roll : 2023 - 2028

Account No	SUBURBAN/ FARM NAME	PROPERTY DESCRIPTION				OWNERSHIP	CATEGORY DETERMINED IN TERMS OF SECTION 8 OF THE ACT	PHYSICAL ADDRESS OF THE PROPERTY	EXTENT OF THE PROPERTY (M2)	MARKET VALUE OF THE PROPERTY	COMMENTS (WHERE APPLICABLE)
		ERF/ FARM NO	PTN	REM	UNIT						
XXXXXXXXXX	Hoedspruit	765				XXX XXX XXX	RES	Erf 765 of Hoedspruit	10025	R3 184 000	
XXXXXXXXXX	Hoedspruit	766				XXX XXX XXX	RES	Erf 766 of Hoedspruit	10414	R3 501 000	
XXXXXXXXXX	Hoedspruit	767				XXX XXX XXX	BUS	Erf 767 of Hoedspruit	10290	R230 000	
XXXXXXXXXX	Hoedspruit	768				XXX XXX XXX	BUS	Erf 768 of Hoedspruit	10208	R230 000	
XXXXXXXXXX	Hoedspruit	769				XXX XXX XXX	BUS	Erf 769 of Hoedspruit	10369	R230 000	
XXXXXXXXXX	Hoedspruit	770				XXX XXX XXX	BUS	Erf 770 of Hoedspruit	10035	R230 000	
'001001112	Hoedspruit	774				XXX XXX XXX	BUS	Erf 774 of Hoedspruit Ext 6 (Hoedsp	13594	R37 800 000	Hoedspruit Wildlife Shopping Centre
XXXXXXXXXX	Hoedspruit	911				XXX XXX XXX	RES	Erf 911 of Hoedspruit	4585	R230 000	
'0003001331	Hoedspruit	1188				XXX XXX XXX	VAC	Erf 1188 of Hoedspruit	3087	R1 156 000	
'0003006604	Hoedspruit	1191				XXX XXX XXX	RES	Erf 1191 of Hoedspruit	2983	R3 520 000	
'0030000025	Hoedspruit	1193				XXX XXX XXX	VAC	Erf 1193 of Hoedspruit	3680	R1 334 000	
'0003006603	Hoedspruit	1196				XXX XXX XXX	VAC	Erf 1196 of Hoedspruit	4054	R1 446 000	
'0003001142	Hoedspruit	1197				XXX XXX XXX	RES	Erf 1197 of Hoedspruit	4505	R5 800 000	
'0003001223	Hoedspruit	1198				XXX XXX XXX	RES	Erf 1198 of Hoedspruit	5861	R5 800 000	
'0003001159	Hoedspruit	1199				XXX XXX XXX	RES	Erf 1199 of Hoedspruit	6110	R3 850 000	
'0030000009	Hoedspruit	1200				XXX XXX XXX	RES	Erf 1200 of Hoedspruit	5965	R4 500 000	Villa Gemoedsrus
'0003001311	Hoedspruit	1206				XXX XXX XXX	RES	Erf 1206 of Hoedspruit	18200	R7 500 000	
'0003006593	Hoedspruit	1209				XXX XXX XXX	RES	Erf 1209 of Hoedspruit	9884	R5 800 000	
'0003001321	Hoedspruit	1211				XXX XXX XXX	RES	Erf 1211 of Hoedspruit	9621	R5 800 000	
'0003001206	Hoedspruit	1213				XXX XXX XXX	RES	Erf 1213 of Hoedspruit	8156	R5 800 000	
'0003001259	Hoedspruit	1217				XXX XXX XXX	RES	Erf 1217 of Hoedspruit	4092	R8 970 000	
'0003006602	Hoedspruit	1228				XXX XXX XXX	VAC	Erf 1228 of Hoedspruit	7256	R1 300 000	
'0003006599	Hoedspruit	1229				XXX XXX XXX	RES	Erf 1229 of Hoedspruit	6950	R4 800 000	
'0003006584	Hoedspruit	1230				XXX XXX XXX	VAC	Erf 1230 of Hoedspruit	8490	R1 300 000	

MARULENG MUNICIPALITY
General Valuation Roll : 2023 - 2028

Account No	SUBURBAN/ FARM NAME	PROPERTY DESCRIPTION					OWNERSHIP	CATEGORY DETERMINED IN TERMS OF SECTION 8 OF THE ACT	PHYSICAL ADDRESS OF THE PROPERTY	EXTENT OF THE PROPERTY (M2)	MARKET VALUE OF THE PROPERTY	COMMENTS (WHERE APPLICABLE)
		ERF/ FARM NO	PTN	REM	UNIT	FARM/ESTATE/ST NAME						
'0003001182	Hoedspruit	1231					XXX XXX XXX	VAC	Erf 1231 of Hoedspruit	8181	R1 533 000	
'0003001322	Hoedspruit	1234					XXX XXX XXX	RES	Erf 1234 of Hoedspruit Ext 12	4945	R6 200 000	
'0003001330	Hoedspruit	1236					XXX XXX XXX	RES	Erf 1236 of Hoedspruit Ext 12	6518	R8 050 000	
'0003001135	Hoedspruit	1238					XXX XXX XXX	RES	Erf 1238 of Hoedspruit	5037	R5 800 000	
'0030000001	Hoedspruit	1239					XXX XXX XXX	VAC	Erf 1239 of Hoedspruit	4759	R1 658 000	
'0003001103	Hoedspruit	1240					XXX XXX XXX	RES	Erf 1240 of Hoedspruit	7150	R7 200 000	
'0003001319	Hoedspruit	1241					XXX XXX XXX	VAC	Erf 1241 of Hoedspruit	5490	R1 877 000	
'0003001317	Hoedspruit	1246					XXX XXX XXX	VAC	Erf 1246 of Hoedspruit	9590	R1 650 000	
'0003001186	Hoedspruit	1247					XXX XXX XXX	VAC	Erf 1247 of Hoedspruit	10356	R1 700 000	
'0003001307	Hoedspruit	1250					XXX XXX XXX	VAC	Erf 1250 of Hoedspruit	7163	R1 650 000	
'0003001312	Hoedspruit	1252					XXX XXX XXX	RES	Erf 1252 of Hoedspruit	13215	R5 800 000	
'0003001256	Hoedspruit	1253					XXX XXX XXX	RES	Erf 1253 of Hoedspruit	8697	R6 400 000	
'0003001062	Hoedspruit	1255					XXX XXX XXX	RES	Erf 1255 of Hoedspruit	10410	R5 800 000	
'0003001302	Hoedspruit	1258					XXX XXX XXX	RES	Erf 1258 of Hoedspruit	8471	R5 800 000	
'0003001232	Hoedspruit	1266					XXX XXX XXX	RES	Erf 1266 of Hoedspruit	6049	R3 630 000	
'0003001084	Hoedspruit	1268					XXX XXX XXX	RES	Erf 1268 of Hoedspruit	9416	R5 800 000	
'0003001058	Hoedspruit	1272					XXX XXX XXX	RES	Erf 1272 of Hoedspruit	11153	R5 800 000	
'0003001234	Hoedspruit	1273					XXX XXX XXX	RES	Erf 1273 of Hoedspruit	12365	R5 800 000	
'0003001011	Hoedspruit	1274					XXX XXX XXX	RES	Erf 1274 of Hoedspruit	12159	R5 800 000	
'0003006600	Hoedspruit	1278					XXX XXX XXX	RES	Erf 1278 of Hoedspruit	8814	R5 800 000	
'0003006597	Hoedspruit	1280					XXX XXX XXX	RES	Erf 1280 of Hoedspruit	13035	R6 200 000	
'0003001318	Hoedspruit	1284					XXX XXX XXX	RES	Erf 1284 of Hoedspruit	9348	R5 200 000	
'0003001618	Hoedspruit	1285					XXX XXX XXX	VAC	Erf 1285 of Hoedspruit	5590	R4 800 000	
'0003001550	Hoedspruit	1299					XXX XXX XXX	VAC	Erf 1299 of Hoedspruit	6315	R2 125 000	

MARULENG MUNICIPALITY
General Valuation Roll : 2023 - 2028

Account No	SUBURBAN/ FARM NAME	PROPERTY DESCRIPTION					OWNERSHIP	CATEGORY DETERMINED IN TERMS OF SECTION 8 OF THE ACT	PHYSICAL ADDRESS OF THE PROPERTY	EXTENT OF THE PROPERTY (M2)	MARKET VALUE OF THE PROPERTY	COMMENTS (WHERE APPLICABLE)
		ERF/ FARM NO	PTN	REM	UNIT	FARM/ESTATE/ST NAME						
'0003001305	Hoedspruit	1300					XXX XXX XXX	VAC	Erf 1300 of Hoedspruit	5663	R2 000 000	
'0003006588	Hoedspruit	1303					XXX XXX XXX	VAC	Erf 1303 of Hoedspruit	8120	R1 475 000	
'0030000024	Hoedspruit	1304					XXX XXX XXX	RES	Erf 1304 of Hoedspruit	6123	R4 100 000	
'0003001245	Hoedspruit	1308					XXX XXX XXX	VAC	Erf 1308 of Hoedspruit	11963	R1 329 000	
'0030000005	Hoedspruit	1309					XXX XXX XXX	RES	Erf 1309 of Hoedspruit	13345	R6 400 000	
'0003006595	Hoedspruit	1321					XXX XXX XXX	RES	Erf 1321 of Hoedspruit	9392	R6 790 000	
'0003001255	Hoedspruit	1323					XXX XXX XXX	RES	Erf 1323 of Hoedspruit	7022	R6 760 000	
'0003001333	Hoedspruit	1329					XXX XXX XXX	RES	Erf 1329 of Hoedspruit	4742	R5 200 000	
'0003001233	Hoedspruit	1343					XXX XXX XXX	RES	Erf 1343 of Hoedspruit	2151	R5 800 000	
'0003001037	Hoedspruit	1344					XXX XXX XXX	RES	Erf 1344 of Hoedspruit	4781	R4 200 000	
'0003001252	Hoedspruit	1347					XXX XXX XXX	RES	Erf 1347 of Hoedspruit	5455	R6 200 000	
'0003001082	Hoedspruit	1348					XXX XXX XXX	RES	Erf 1348 of Hoedspruit	4714	R5 800 000	
'0003001147	Hoedspruit	1356					XXX XXX XXX	VAC	Erf 1356 of Hoedspruit	3491	R1 277 000	
'0003001228	Hoedspruit	1365					XXX XXX XXX	RES	Erf 1365 of Hoedspruit	4514	R4 550 000	
'0030000011	Hoedspruit	1366					XXX XXX XXX	VAC	Erf 1366 of Hoedspruit	4829	R1 679 000	
'0003001148	Hoedspruit	1370					XXX XXX XXX	RES	Erf 1370 of Hoedspruit	5090	R5 800 000	
'0003001304	Hoedspruit	1373					XXX XXX XXX	RES	Erf 1373 of Hoedspruit	5436	R4 200 000	
'0003001045	Hoedspruit	1374					XXX XXX XXX	VAC	Erf 1374 of Hoedspruit	5551	R1 895 000	
'0003001275	Hoedspruit	1376					XXX XXX XXX	VAC	Erf 1376 of Hoedspruit	4285	R1 516 000	
'0003001277	Hoedspruit	1377					XXX XXX XXX	VAC	Erf 1377 of Hoedspruit	5520	R1 886 000	
'0003001149	Hoedspruit	1389					XXX XXX XXX	BUS	Erf 1389 of Hoedspruit	56936	R5 924 000	Airplane Runway
'0003002473	Hoedspruit	1390			2	SS Zandspruit Central Hangarage	XXX XXX XXX	BUS	2 Zandspruit Central Hangarage	116	R1 281 000	
XXXXXXXXXX	Hoedspruit	1390			RR1	SS Zandspruit Central Hangarage	XXX XXX XXX	VAC	Unit RR1 of SS ZANDSPRUIT CEN	12662	R1 250 000	
XXXXXXXXXX	Hoedspruit	1390			RR10	SS Zandspruit Central Hangarage	XXX XXX XXX	BUS	Unit RR10 of SS ZANDSPRUIT CE	12662	R125 000	

MARULENG MUNICIPALITY
General Valuation Roll : 2023 - 2028

Account No	SUBURBAN/ FARM NAME	PROPERTY DESCRIPTION				OWNERSHIP	CATEGORY DETERMINED IN TERMS OF SECTION 8 OF THE ACT	PHYSICAL ADDRESS OF THE PROPERTY	EXTENT OF THE PROPERTY (M2)	MARKET VALUE OF THE PROPERTY	COMMENTS (WHERE APPLICABLE)	
		ERF/ FARM NO	PTN	REM	UNIT							FARM/ESTATE/ST NAME
XXXXXXXXXX	Hoedspruit	1390			RR11	SS Zandspruit Central Hangarage	XXX XXX XXX	VAC	Unit RR11 of SS ZANDSPRUIT CE	12662	R125 000	
XXXXXXXXXX	Hoedspruit	1390			RR12	SS Zandspruit Central Hangarage	XXX XXX XXX	VAC	Unit RR12 of SS ZANDSPRUIT CE	12662	R150 000	
XXXXXXXXXX	Hoedspruit	1390			RR13	SS Zandspruit Central Hangarage	XXX XXX XXX	BUS	Unit RR13 of SS ZANDSPRUIT CE	12662	R125 000	
XXXXXXXXXX	Hoedspruit	1390			RR14	SS Zandspruit Central Hangarage	XXX XXX XXX	BUS	Unit RR14 of SS ZANDSPRUIT CE	12662	R100 000	
XXXXXXXXXX	Hoedspruit	1390			RR15	SS Zandspruit Central Hangarage	XXX XXX XXX	BUS	Unit RR15 of SS ZANDSPRUIT CE	12662	R1 200 000	
XXXXXXXXXX	Hoedspruit	1390			RR16	SS Zandspruit Central Hangarage	XXX XXX XXX	VAC	Unit RR16 of SS ZANDSPRUIT CE	12662	R125 000	
XXXXXXXXXX	Hoedspruit	1390			RR17	SS Zandspruit Central Hangarage	XXX XXX XXX	BUS	Unit RR17 of SS ZANDSPRUIT CE	12662	R1 500 000	
XXXXXXXXXX	Hoedspruit	1390			RR2	SS Zandspruit Central Hangarage	XXX XXX XXX	BUS	Unit RR2 of SS ZANDSPRUIT CEN	12662	R1 080 000	
XXXXXXXXXX	Hoedspruit	1390			RR3	SS Zandspruit Central Hangarage	XXX XXX XXX	BUS	Unit RR3 of SS ZANDSPRUIT CEN	12662	R125 000	
XXXXXXXXXX	Hoedspruit	1390			RR4	SS Zandspruit Central Hangarage	XXX XXX XXX	BUS	Unit RR4 of SS ZANDSPRUIT CEN	12662	R125 000	
XXXXXXXXXX	Hoedspruit	1390			RR5	SS Zandspruit Central Hangarage	XXX XXX XXX	BUS	Unit RR5 of SS ZANDSPRUIT CEN	12662	R125 000	
XXXXXXXXXX	Hoedspruit	1390			RR6	SS Zandspruit Central Hangarage	XXX XXX XXX	BUS	Unit RR6 of SS ZANDSPRUIT CEN	12662	R1 200 000	
XXXXXXXXXX	Hoedspruit	1390			RR7	SS Zandspruit Central Hangarage	XXX XXX XXX	BUS	Unit RR7 of SS ZANDSPRUIT CEN	12662	R125 000	
XXXXXXXXXX	Hoedspruit	1390			RR8	SS Zandspruit Central Hangarage	XXX XXX XXX	BUS	Unit RR8 of SS ZANDSPRUIT CEN	12662	R1 200 000	
XXXXXXXXXX	Hoedspruit	1390			RR9	SS Zandspruit Central Hangarage	XXX XXX XXX	BUS	Unit RR9 of SS ZANDSPRUIT CEN	12662	R125 000	
'0003002473	Hoedspruit	1390					XXX XXX XXX	BUS	Erf 1390 of Hoedspruit	494	R1 200 000	
'0003001050	Hoedspruit	1393					XXX XXX XXX	PSI	Erf 1393 of Hoedspruit	3726	R1 348 000	
'0003001278	Hoedspruit	1415					XXX XXX XXX	VAC	Erf 1415 of Hoedspruit	3490	R1 614 000	
'0003002530	Hoedspruit	1419					XXX XXX XXX	BUS	Erf 1419 of Hoedspruit	1232	R4 400 000	Campfire Properties
'0003011300	Hoedspruit	1420					XXX XXX XXX	VAC	Erf 1420 of Hoedspruit	3483	R2 403 000	
'0003011301	Hoedspruit	1421					XXX XXX XXX	VAC	Erf 1421 of Hoedspruit	2686	R1 872 000	
'0003001297	Hoedspruit	1426					XXX XXX XXX	BUS	Erf 1426 of Hoedspruit	4851	R5 400 000	
'0003008675	Hoedspruit	1428					XXX XXX XXX	VAC	Erf 1428 of Hoedspruit	3026	R1 740 000	
'0003001530	Hoedspruit	1429					XXX XXX XXX	VAC	Erf 1429 of Hoedspruit	2534	R1 452 000	

MARULENG MUNICIPALITY
General Valuation Roll : 2023 - 2028

Account No	SUBURBAN/ FARM NAME	PROPERTY DESCRIPTION					OWNERSHIP	CATEGORY DETERMINED IN TERMS OF SECTION 8 OF THE ACT	PHYSICAL ADDRESS OF THE PROPERTY	EXTENT OF THE PROPERTY (M2)	MARKET VALUE OF THE PROPERTY	COMMENTS (WHERE APPLICABLE)
		ERF/ FARM NO	PTN	REM	UNIT	FARM/ESTATE/ST NAME						
'0003001273	Hoedspruit	1442					XXX XXX XXX	BUS	Erf 1442 of Hoedspruit	2297	R4 800 000	
XXXXXXXXXX	Hoedspruit	1453	1				XXX XXX XXX	BUS	PTN 1/1453 Hoedspruit	1275	R230 000	
'0003001073	Hoedspruit	1457					XXX XXX XXX	PSI	Erf 1457 of Hoedspruit	23941	R7 412 000	
'0001007784	Hoedspruit	1467	1				XXX XXX XXX	BUS	PTN 1/ 1467 of Hoedspruit	3717	R6 000 000	
XXXXXXXXXX	Hoedspruit	1494					XXX XXX XXX	BUS	Erf 1494 of Hoedspruit	3213	R2 058 000	Zandspruit Estates Pty Ltd
'0003005654	Hoedspruit	1512					XXX XXX XXX	PSI	Erf 1512 of Hoedspruit	9445	R3 064 000	
0003002535	Hoedspruit	1522					XXX XXX XXX	RES	Erf 1522 of Hoedspruit	188	R1 765 000	
0003002536	Hoedspruit	1534					XXX XXX XXX	RES	Erf 1534 of Hoedspruit	208	R1 950 000	
'0003001521	Hoedspruit	1562					XXX XXX XXX	RES	P O BOX 1131 HOEDSPRUIT 1380	192	R1 800 000	
'0003001536	Hoedspruit	1567					XXX XXX XXX	RES	Erf 1567 of Hoedspruit	185	R1 740 000	
'0003001523	Hoedspruit	1569					XXX XXX XXX	VAC	Erf 1569 of Hoedspruit	183	R1 720 000	
'0003001301	Hoedspruit	1587					XXX XXX XXX	RES	Erf 1587 of Hoedspruit	208	R1 950 000	
'0003001287	Hoedspruit	1600					XXX XXX XXX	RES	Erf 1600 of Hoedspruit	209	R960 000	
'0003005624	Hoedspruit	1689					XXX XXX XXX	RES	Erf 1689 of Hoedspruit	209	R1 041 000	
'0005004642	Hoedspruit	1760					XXX XXX XXX	RES	Erf 1760 of Hoedspruit	5116	R2 900 000	
'0003006571	Hoedspruit Ext 12	1189					XXX XXX XXX	VAC	Erf 1189 of Hoedspruit Ext 12	2901	R1 100 000	
'0003001101	Hoedspruit Ext 12	1190					XXX XXX XXX	VAC	Erf 1190 of Hoedspruit Ext 12	2628	R1 018 000	
'0003001313	Hoedspruit Ext 12	1192					XXX XXX XXX	VAC	Erf 1192 of Hoedspruit Ext 12	3750	R1 355 000	
'0003001124	Hoedspruit Ext 12	1194					XXX XXX XXX	VAC	Erf 1194 of Hoedspruit Ext 12	4500	R1 580 000	
'0030000019	Hoedspruit Ext 12	1195					XXX XXX XXX	RES	Erf 1195 of Hoedspruit Ext 12	4162	R4 850 000	
'0003006601	Hoedspruit Ext 12	1201					XXX XXX XXX	RES	Erf 1201 of Hoedspruit Ext 12	5703	R4 500 000	
'0003001130	Hoedspruit Ext 12	1202					XXX XXX XXX	VAC	Erf 1202 of Hoedspruit Ext 12	11401	R1 813 000	
'0003001145	Hoedspruit Ext 12	1203					XXX XXX XXX	RES	Erf 1203 of Hoedspruit Ext 12	5145	R7 600 000	
'0003001268	Hoedspruit Ext 12	1204					XXX XXX XXX	RES	Erf 1204 of Hoedspruit Ext 12	6070	R7 600 000	

MARULENG MUNICIPALITY
General Valuation Roll : 2023 - 2028

Account No	SUBURBAN/ FARM NAME	PROPERTY DESCRIPTION					OWNERSHIP	CATEGORY DETERMINED IN TERMS OF SECTION 8 OF THE ACT	PHYSICAL ADDRESS OF THE PROPERTY	EXTENT OF THE PROPERTY (M2)	MARKET VALUE OF THE PROPERTY	COMMENTS (WHERE APPLICABLE)
		ERF/ FARM NO	PTN	REM	UNIT	FARM/ESTATE/ST NAME						
'0003001243	Hoedspruit Ext 12	1205					XXX XXX XXX	VAC	Erf 1205 of Hoedspruit Ext 12	7141	R759 000	
'0003001114	Hoedspruit Ext 12	1207					XXX XXX XXX	RES	Erf 1207 of Hoedspruit Ext 12	8323	R5 800 000	
'0003001230	Hoedspruit Ext 12	1208					XXX XXX XXX	RES	Erf 1208 of Hoedspruit Ext 12	10018	R6 892 000	Villa Amanzi
'0003001099	Hoedspruit Ext 12	1210					XXX XXX XXX	RES	Erf 1210 of Hoedspruit Ext 12	8255	R5 800 000	
'0003001272	Hoedspruit Ext 12	1212					XXX XXX XXX	VAC	Erf 1212 of Hoedspruit Ext 12	7107	R1 475 000	
XXXXXXXXXX	Hoedspruit Ext 12	1214					XXX XXX XXX	VAC	Erf 1214 of Hoedspruit Ext 12	8193	R1 604 000	
'0003001137	Hoedspruit Ext 12	1215					XXX XXX XXX	RES	Erf 1215 of Hoedspruit Ext 12	6907	R5 800 000	
XXXXXXXXXX	Hoedspruit Ext 12	1216					XXX XXX XXX	VAC	Erf 1216 of Hoedspruit Ext 12	4091	R1 457 000	
'0003001121	Hoedspruit Ext 12	1218					XXX XXX XXX	RES	Erf 1218 of Hoedspruit Ext 12	4780	R5 800 000	
'0003001539	Hoedspruit Ext 12	1219					XXX XXX XXX	VAC	Erf 1219 of Hoedspruit Ext 12	4872	R1 364 000	
'0003001180	Hoedspruit Ext 12	1222					XXX XXX XXX	VAC	Erf 1222 of Hoedspruit Ext 12	8150	R1 300 000	
'0003001181	Hoedspruit Ext 12	1223					XXX XXX XXX	VAC	Erf 1223 of Hoedspruit Ext 12	10797	R1 475 000	
'0003001151	Hoedspruit Ext 12	1224					XXX XXX XXX	VAC	Erf 1224 of Hoedspruit Ext 12	10026	R1 475 000	
'0003006578	Hoedspruit Ext 12	1225					XXX XXX XXX	VAC	Erf 1225 of Hoedspruit Ext 12	9746	R1 500 000	
'0003006610	Hoedspruit Ext 12	1226					XXX XXX XXX	VAC	Erf 1226 of Hoedspruit Ext 12	9574	R1 950 000	
'0003006580	Hoedspruit Ext 12	1227					XXX XXX XXX	VAC	Erf 1227 of Hoedspruit Ext 12	9155	R1 300 000	
'0003001183	Hoedspruit Ext 12	1232					XXX XXX XXX	VAC	Erf 1232 of Hoedspruit Ext 12	8468	R1 475 000	
'0003001308	Hoedspruit Ext 12	1233					XXX XXX XXX	VAC	Erf 1233 of Hoedspruit Ext 12	4982	R1 725 000	
'0003001160	Hoedspruit Ext 12	1235					XXX XXX XXX	RES	Erf 1235 of Hoedspruit Ext 12	4870	R5 800 000	
'0003001143	Hoedspruit Ext 12	1237					XXX XXX XXX	VAC	Erf 1237 of Hoedspruit Ext 12	6917	R1 985 000	
XXXXXXXXXX	Hoedspruit Ext 12	1242					XXX XXX XXX	VAC	Erf 1242 of Hoedspruit Ext 12	6765	R1 500 000	
'0003001209	Hoedspruit Ext 12	1243					XXX XXX XXX	RES	Erf 1243 of Hoedspruit Ext 12	11260	R8 500 000	
'0030000023	Hoedspruit Ext 12	1244					XXX XXX XXX	RES	Erf 1244 of Hoedspruit Ext 12	8255	R7 600 000	
'0003001320	Hoedspruit Ext 12	1245					XXX XXX XXX	VAC	Erf 1245 of Hoedspruit Ext 12	6773	R1 653 000	

MARULENG MUNICIPALITY
General Valuation Roll : 2023 - 2028

Account No	SUBURBAN/ FARM NAME	PROPERTY DESCRIPTION					OWNERSHIP	CATEGORY DETERMINED IN TERMS OF SECTION 8 OF THE ACT	PHYSICAL ADDRESS OF THE PROPERTY	EXTENT OF THE PROPERTY (M2)	MARKET VALUE OF THE PROPERTY	COMMENTS (WHERE APPLICABLE)
		ERF/ FARM NO	PTN	REM	UNIT	FARM/ESTATE/ST NAME						
'0003001000	Hoedspruit Ext 12	1248					XXX XXX XXX	VAC	Erf 1248 of Hoedspruit Ext 12	10858	R1 700 000	
'0003001260	Hoedspruit Ext 12	1249					XXX XXX XXX	VAC	Erf 1249 of Hoedspruit Ext 12	7865	R1 650 000	
'0003006585	Hoedspruit Ext 12	1251					XXX XXX XXX	RES	Erf 1251 of Hoedspruit Ext 12	13534	R6 200 000	
'0003006565	Hoedspruit Ext 12	1254					XXX XXX XXX	RES	Erf 1254 of Hoedspruit Ext 12	15172	R6 900 000	
'0003001093	Hoedspruit Ext 12	1256					XXX XXX XXX	RES	Erf 1256 of Hoedspruit Ext 12	9909	R5 800 000	
'0003001270	Hoedspruit Ext 12	1257					XXX XXX XXX	RES	Erf 1257 of Hoedspruit Ext 12	9711	R5 800 000	
'0003001558	Hoedspruit Ext 12	1259					XXX XXX XXX	RES	Erf 1259 of Hoedspruit Ext 12	6022	R5 800 000	
'0003001271	Hoedspruit Ext 12	1260					XXX XXX XXX	VAC	Erf 1260 of Hoedspruit Ext 12	7577	R1 900 000	
'0003001171	Hoedspruit Ext 12	1261					XXX XXX XXX	RES	Erf 1261 of Hoedspruit Ext 12	6032	R6 500 000	
'0003001264	Hoedspruit Ext 12	1262					XXX XXX XXX	VAC	Erf 1262 of Hoedspruit Ext 12	6108	R1 653 000	
'0003001139	Hoedspruit Ext 12	1263					XXX XXX XXX	RES	Erf 1263 of Hoedspruit Ext 12	5754	R4 800 000	Villa Kudu
'0003001276	Hoedspruit Ext 12	1264					XXX XXX XXX	VAC	Erf 1264 of Hoedspruit Ext 12	6334	R1 653 000	
'0003001007	Hoedspruit Ext 12	1265					XXX XXX XXX	RES	Erf 1265 of Hoedspruit Ext 12	10627	R6 200 000	
'0003001131	Hoedspruit Ext 12	1267					XXX XXX XXX	RES	Erf 1267 of Hoedspruit Ext 12	11468	R5 800 000	
'0003001559	Hoedspruit Ext 12	1269					XXX XXX XXX	RES	Erf 1269 of Hoedspruit Ext 12	15531	R8 200 000	
'0003001295	Hoedspruit Ext 12	1270					XXX XXX XXX	RES	Erf 1270 of Hoedspruit Ext 12	12201	R4 900 000	
'0003001553	Hoedspruit Ext 12	1271					XXX XXX XXX	RES	Erf 1271 of Hoedspruit Ext 12	13543	R5 800 000	Villa Baobab
'0003001141	Hoedspruit Ext 12	1275					XXX XXX XXX	RES	Erf 1275 of Hoedspruit Ext 12	11805	R5 800 000	
'0003001091	Hoedspruit Ext 12	1276					XXX XXX XXX	RES	Erf 1276 of Hoedspruit Ext 12	12086	R5 800 000	
'0003001095	Hoedspruit Ext 12	1277					XXX XXX XXX	RES	Erf 1277 of Hoedspruit Ext 12	9214	R5 800 000	
'0003001158	Hoedspruit Ext 12	1279					XXX XXX XXX	RES	Erf 1279 of Hoedspruit Ext 12	11639	R5 800 000	
'0003006566	Hoedspruit Ext 12	1281					XXX XXX XXX	RES	Erf 1281 of Hoedspruit Ext 12	11249	R5 800 000	
'0003006596	Hoedspruit Ext 12	1282					XXX XXX XXX	RES	Erf 1282 of Hoedspruit Ext 12	9958	R6 200 000	
'0003001262	Hoedspruit Ext 12	1283					XXX XXX XXX	RES	Erf 1283 of Hoedspruit Ext 12	12649	R1 600 000	

MARULENG MUNICIPALITY
General Valuation Roll : 2023 - 2028

Account No	SUBURBAN/ FARM NAME	PROPERTY DESCRIPTION					OWNERSHIP	CATEGORY DETERMINED IN TERMS OF SECTION 8 OF THE ACT	PHYSICAL ADDRESS OF THE PROPERTY	EXTENT OF THE PROPERTY (M2)	MARKET VALUE OF THE PROPERTY	COMMENTS (WHERE APPLICABLE)
		ERF/ FARM NO	PTN	REM	UNIT	FARM/ESTATE/ST NAME						
'0003001086	Hoedspruit Ext 12	1286					XXX XXX XXX	VAC	Erf 1286 of Hoedspruit Ext 12	8874	R1 475 000	
'0003001015	Hoedspruit Ext 12	1287					XXX XXX XXX	RES	Erf 1287 of Hoedspruit Ext 12	6638	R6 200 000	
'0003001052	Hoedspruit Ext 12	1288					XXX XXX XXX	RES	Erf 1288 of Hoedspruit Ext 12	7360	R5 400 000	
'0003001162	Hoedspruit Ext 12	1289					XXX XXX XXX	RES	Erf 1289 of Hoedspruit Ext 12	8214	R5 800 000	
'0003001279	Hoedspruit Ext 12	1290					XXX XXX XXX	RES	Erf 1290 of Hoedspruit Ext 12	9135	R4 800 000	
'0003001309	Hoedspruit Ext 12	1291					XXX XXX XXX	RES	Erf 1291 of Hoedspruit Ext 12	9753	R5 800 000	
'0003001083	Hoedspruit Ext 12	1292					XXX XXX XXX	RES	Erf 1292 of Hoedspruit Ext 12	7823	R5 800 000	
'0003001164	Hoedspruit Ext 12	1293					XXX XXX XXX	RES	Erf 1293 of Hoedspruit Ext 12	6845	R5 200 000	
'0003001105	Hoedspruit Ext 12	1294					XXX XXX XXX	RES	Erf 1294 of Hoedspruit Ext 12	6223	R5 800 000	
'0003001022	Hoedspruit Ext 12	1295					XXX XXX XXX	RES	Erf 1295 of Hoedspruit Ext 12	5940	R5 800 000	
'0003001551	Hoedspruit Ext 12	1297					XXX XXX XXX	VAC	Erf 1297 of Hoedspruit Ext 12	5926	R2 450 000	
'0003001552	Hoedspruit Ext 12	1298					XXX XXX XXX	RES	Erf 1298 of Hoedspruit Ext 12	6133	R5 800 000	
'0003001024	Hoedspruit Ext 12	1301					XXX XXX XXX	RES	Erf 1301 of Hoedspruit Ext 12	5752	R2 116 000	
'0003001316	Hoedspruit Ext 12	1302					XXX XXX XXX	VAC	Erf 1302 of Hoedspruit Ext 12	11753	R1 510 000	
'0003001537	Hoedspruit Ext 12	1306					XXX XXX XXX	VAC	Erf 1306 of Hoedspruit Ext 12	4922	R1 707 000	
'0003001193	Hoedspruit Ext 12	1307					XXX XXX XXX	VAC	Erf 1307 of Hoedspruit Ext 12	9269	R1 475 000	
'0003001194	Hoedspruit Ext 12	1310					XXX XXX XXX	VAC	Erf 1310 of Hoedspruit Ext 12	8273	R1 475 000	
'0003001195	Hoedspruit Ext 12	1311					XXX XXX XXX	VAC	Erf 1311 of Hoedspruit Ext 12	11096	R1 475 000	
'0003001154	Hoedspruit Ext 12	1312					XXX XXX XXX	RES	Erf 1312 of Hoedspruit Ext 12	14726	R6 626 000	
'0003001196	Hoedspruit Ext 12	1313					XXX XXX XXX	VAC	Erf 1313 of Hoedspruit Ext 12	15471	R1 750 000	
'0003001166	Hoedspruit Ext 12	1314					XXX XXX XXX	VAC	Erf 1314 of Hoedspruit Ext 12	8289	R1 155 000	
'0003001197	Hoedspruit Ext 12	1315					XXX XXX XXX	VAC	Erf 1315 of Hoedspruit Ext 12	11136	R1 475 000	
'0003001208	Hoedspruit Ext 12	1316					XXX XXX XXX	VAC	Erf 1316 of Hoedspruit Ext 12	10648	R1 475 000	
'0003001326	Hoedspruit Ext 12	1318					XXX XXX XXX	RES	Erf 1318 of Hoedspruit Ext 12	7518	R6 685 000	

MARULENG MUNICIPALITY
General Valuation Roll : 2023 - 2028

Account No	SUBURBAN/ FARM NAME	PROPERTY DESCRIPTION					OWNERSHIP	CATEGORY DETERMINED IN TERMS OF SECTION 8 OF THE ACT	PHYSICAL ADDRESS OF THE PROPERTY	EXTENT OF THE PROPERTY (M2)	MARKET VALUE OF THE PROPERTY	COMMENTS (WHERE APPLICABLE)
		ERF/ FARM NO	PTN	REM	UNIT	FARM/ESTATE/ST NAME						
'0003001199	Hoedspruit Ext 12	1319					XXX XXX XXX	VAC	Erf 1319 of Hoedspruit Ext 12	6598	R1 475 000	
'0003006598	Hoedspruit Ext 12	1320					XXX XXX XXX	VAC	Erf 1320 of Hoedspruit Ext 12	7082	R1 475 000	
'0003006609	Hoedspruit Ext 12	1322					XXX XXX XXX	RES	Erf 1322 of Hoedspruit Ext 12	11606	R6 760 000	
'0003006591	Hoedspruit Ext 12	1324					XXX XXX XXX	VAC	Erf 1324 of Hoedspruit Ext 12	8480	R1 500 000	
'0003006592	Hoedspruit Ext 12	1325					XXX XXX XXX	VAC	Erf 1325 of Hoedspruit Ext 12	10300	R1 475 000	
'0003001221	Hoedspruit Ext 12	1326					XXX XXX XXX	RES	Erf 1326 of Hoedspruit Ext 12	6830	R6 760 000	
'0003001080	Hoedspruit Ext 12	1327					XXX XXX XXX	RES	Erf 1327 of Hoedspruit Ext 12	6205	R5 800 000	
'0003001028	Hoedspruit Ext 12	1328					XXX XXX XXX	RES	Erf 1328 of Hoedspruit Ext 12	5874	R5 600 000	
'0003001094	Hoedspruit Ext 12	1330					XXX XXX XXX	RES	Erf 1330 of Hoedspruit Ext 12	4889	R6 000 000	
'0003001030	Hoedspruit Ext 12	1331					XXX XXX XXX	RES	Erf 1331 of Hoedspruit Ext 12	4729	R845 000	
'0003001325	Hoedspruit Ext 12	1332					XXX XXX XXX	VAC	Erf 1332 of Hoedspruit Ext 12	5148	R1 825 000	
'0003001163	Hoedspruit Ext 12	1333					XXX XXX XXX	RES	Erf 1333 of Hoedspruit Ext 12	5657	R6 670 000	
'0003001170	Hoedspruit Ext 12	1334					XXX XXX XXX	RES	Erf 1334 of Hoedspruit Ext 12	28179	R10 469 000	
'0003001226	Hoedspruit Ext 12	1335					XXX XXX XXX	VAC	Erf 1335 of Hoedspruit Ext 12	8667	R823 000	
'0003001540	Hoedspruit Ext 12	1336					XXX XXX XXX	VAC	Erf 1336 of Hoedspruit Ext 12	9280	R1 184 000	
'0003001512	Hoedspruit Ext 12	1337					XXX XXX XXX	RES	Erf 1337 of Hoedspruit Ext 12	8573	R7 750 000	
'0003001032	Hoedspruit Ext 12	1338					XXX XXX XXX	RES	Erf 1338 of Hoedspruit Ext 12	8219	R4 800 000	
'0003001033	Hoedspruit Ext 12	1339					XXX XXX XXX	VAC	Erf 1339 of Hoedspruit Ext 12	8553	R1 400 000	
'0003001109	Hoedspruit Ext 12	1340					XXX XXX XXX	RES	Erf 1340 of Hoedspruit Ext 12	9271	R5 200 000	
'0003005684	Hoedspruit Ext 12	1341					XXX XXX XXX	RES	Erf 1341 of Hoedspruit Ext 12	9616	R5 800 000	
'0003001174	Hoedspruit Ext 12	1342					XXX XXX XXX	RES	Erf 1342 of Hoedspruit Ext 12	9415	R5 800 000	
'0003001173	Hoedspruit Ext 12	1345					XXX XXX XXX	VAC	Erf 1345 of Hoedspruit Ext 12	6607	R1 897 000	
'0003006570	Hoedspruit Ext 12	1346					XXX XXX XXX	RES	Erf 1346 of Hoedspruit Ext 12	5309	R6 240 000	
'0003001200	Hoedspruit Ext 12	1349					XXX XXX XXX	VAC	Erf 1349 of Hoedspruit Ext 12	6960	R1 997 000	

MARULENG MUNICIPALITY
General Valuation Roll : 2023 - 2028

Account No	SUBURBAN/ FARM NAME	PROPERTY DESCRIPTION					OWNERSHIP	CATEGORY DETERMINED IN TERMS OF SECTION 8 OF THE ACT	PHYSICAL ADDRESS OF THE PROPERTY	EXTENT OF THE PROPERTY (M2)	MARKET VALUE OF THE PROPERTY	COMMENTS (WHERE APPLICABLE)
		ERF/ FARM NO	PTN	REM	UNIT	FARM/ESTATE/ST NAME						
'0003001545	Hoedspruit Ext 12	1350					XXX XXX XXX	RES	Erf 1350 of Hoedspruit Ext 12	17659	R7 728 000	
'0003001132	Hoedspruit Ext 12	1351					XXX XXX XXX	RES	Erf 1351 of Hoedspruit Ext 12	2826	R7 200 000	
'0003001328	Hoedspruit Ext 12	1352					XXX XXX XXX	VAC	Erf 1352 of Hoedspruit Ext 12	2897	R1 099 000	
'0003001280	Hoedspruit Ext 12	1354					XXX XXX XXX	VAC	Erf 1354 of Hoedspruit Ext 12	3642	R1 323 000	
'0003001282	Hoedspruit Ext 12	1355					XXX XXX XXX	VAC	Erf 1355 of Hoedspruit Ext 12	3550	R1 295 000	
'0003001108	Hoedspruit Ext 12	1357					XXX XXX XXX	RES	Erf 1357 of Hoedspruit Ext 12	2861	R5 800 000	
'0003001098	Hoedspruit Ext 12	1367					XXX XXX XXX	RES	Erf 1367 of Hoedspruit Ext 12	4745	R5 800 000	
'0003001296	Hoedspruit Ext 12	1368					XXX XXX XXX	VAC	Erf 1368 of Hoedspruit Ext 12	4860	R1 688 000	
'0003001042	Hoedspruit Ext 12	1369					XXX XXX XXX	RES	Erf 1369 of Hoedspruit Ext 12	4975	R2 534 000	
'0003001104	Hoedspruit Ext 12	1371					XXX XXX XXX	VAC	Erf 1371 of Hoedspruit Ext 12	5205	R1 792 000	
'0003001229	Hoedspruit Ext 12	1372					XXX XXX XXX	VAC	Erf 1372 of Hoedspruit Ext 12	5321	R1 826 000	
'0003001046	Hoedspruit Ext 12	1375					XXX XXX XXX	VAC	Erf 1375 of Hoedspruit Ext 12	5354	R1 836 000	
'0003001144	Hoedspruit Ext 12	1378					XXX XXX XXX	RES	Erf 1378 of Hoedspruit Ext 12	6039	R5 800 000	
'0003001324	Hoedspruit Ext 12	1379					XXX XXX XXX	VAC	Erf 1379 of Hoedspruit Ext 12	6183	R2 085 000	
'0003001323	Hoedspruit Ext 12	1380					XXX XXX XXX	VAC	Erf 1380 of Hoedspruit Ext 12	6056	R2 047 000	
'0003001107	Hoedspruit Ext 12	1381					XXX XXX XXX	RES	Erf 1381 of Hoedspruit Ext 12	6134	R4 000 000	Valued with Erf 1382
'0003001100	Hoedspruit Ext 12	1382					XXX XXX XXX	RES	Erf 1382 of Hoedspruit Ext 12	8220	R4 550 000	
'0003001560	Hoedspruit Ext 12	1383					XXX XXX XXX	RES	Erf 1383 of Hoedspruit Ext 12	6014	R8 040 000	
'0003001285	Hoedspruit Ext 12	1384					XXX XXX XXX	RES	Erf 1384 of Hoedspruit Ext 12	5626	R10 000 000	
'0003001314	Hoedspruit Ext 12	1385					XXX XXX XXX	VAC	Erf 1385 of Hoedspruit Ext 12	5195	R1 789 000	
'0003001315	Hoedspruit Ext 12	1386					XXX XXX XXX	VAC	Erf 1386 of Hoedspruit Ext 12	4792	R1 668 000	
'0003001557	Hoedspruit Ext 12	1387					XXX XXX XXX	VAC	Erf 1387 of Hoedspruit Ext 12	4468	R1 570 000	
'0003001172	Hoedspruit Ext 12	1388					XXX XXX XXX	RES	Erf 1388 of Hoedspruit Ext 12	4302	R9 790 000	
'0003002473	Hoedspruit Ext 12	1390			1	SS Zandspruit Central Hangarage	XXX XXX XXX	BUS	1 Zandspruit Central Hangarage	125	R1 421 000	

MARULENG MUNICIPALITY
General Valuation Roll : 2023 - 2028

Account No	SUBURBAN/ FARM NAME	PROPERTY DESCRIPTION					OWNERSHIP	CATEGORY DETERMINED IN TERMS OF SECTION 8 OF THE ACT	PHYSICAL ADDRESS OF THE PROPERTY	EXTENT OF THE PROPERTY (M2)	MARKET VALUE OF THE PROPERTY	COMMENTS (WHERE APPLICABLE)
		ERF/ FARM NO	PTN	REM	UNIT	FARM/ESTATE/ST NAME						
'0003002473	Hoedspruit Ext 12	1390			3	SS Zandspruit Central Hangarage	XXX XXX XXX	BUS	3 Zandspruit Central Hangarage	395	R1 770 000	
'0003001202	Hoedspruit Ext 12	1392					XXX XXX XXX	PSI	Erf 1392 of Hoedspruit Ext 12	13302	R4 221 000	
'0003001515	Hoedspruit Ext 12	1394					XXX XXX XXX	MUN	Erf 1394 of Hoedspruit Ext 12	19449	R12 000 000	
'0003001205	Hoedspruit Ext 12	1395					XXX XXX XXX	PSI	Erf 1395 of Hoedspruit Ext 12	8714	R3 408 000	
'0003001211	Hoedspruit Ext 12	1396					XXX XXX XXX	BUS	Erf 1396 of Hoedspruit Ext 12	23878	R80 000 000	
'0003001060	Hoedspruit Ext 12	1397					XXX XXX XXX	BUS	Erf 1397 of Hoedspruit Ext 12	21066	R10 288 000	The Equine House
'0003001261	Hoedspruit Ext 12	1398					XXX XXX XXX	VAC	Erf 1398 of Hoedspruit Ext 12	66963	R7 000 000	
'0003001250	Hoedspruit Ext 12	1399					XXX XXX XXX	VAC	Erf 1399 of Hoedspruit Ext 12	3317	R1 225 000	
'0003001213	Hoedspruit Ext 12	1400					XXX XXX XXX	VAC	Erf 1400 of Hoedspruit Ext 12	4729	R1 649 000	
'0003001257	Hoedspruit Ext 12	1401					XXX XXX XXX	VAC	Erf 1401 of Hoedspruit Ext 12	9109	R2 963 000	
'0003001224	Hoedspruit Ext 12	1402					XXX XXX XXX	VAC	Erf 1402 of Hoedspruit Ext 12	22195	R80 000 000	
'0003001253	Hoedspruit Ext 12	1403					XXX XXX XXX	MUN	Erf 1403 of Hoedspruit Ext 12	3616	R3 800 000	Zandspruit Estates Pty Ltd
XXXXXXXXXX	Hoedspruit Ext 12	1404					XXX XXX XXX	VAC	Erf 1404 of Hoedspruit Ext 12	3940	R2 840 000	
'0003001300	Hoedspruit Ext 12	1406					XXX XXX XXX	BUS	Erf 1406 of Hoedspruit Ext 12	4464	R8 600 000	Aerotel
'0003001265	Hoedspruit Ext 12	1416					XXX XXX XXX	VAC	Erf 1416 of Hoedspruit Ext 12	3219	R14 904 000	
XXXXXXXXXX	Hoedspruit Ext 12	1419	1				XXX XXX XXX	VAC	PTN 1/1419 Hoedspruit Ext 12	1437	R400 000	
XXXXXXXXXX	Hoedspruit Ext 12	1419	2				XXX XXX XXX	RES	PTN 2/1419 Hoedspruit Ext 12	1993	R3 800 000	
'0003002524	Hoedspruit Ext 12	1422					XXX XXX XXX	BUS	Erf 1422 of Hoedspruit Ext 12	2381	R1 750 000	
XXXXXXXXXX	Hoedspruit Ext 12	1423					XXX XXX XXX	VAC	Erf 1423 of Hoedspruit Ext 12	1338	R1 560 000	
XXXXXXXXXX	Hoedspruit Ext 12	1424					XXX XXX XXX	VAC	Erf 1424 of Hoedspruit Ext 12	929	R1 100 000	
XXXXXXXXXX	Hoedspruit Ext 12	1425					XXX XXX XXX	VAC	Erf 1425 of Hoedspruit Ext 12	7742	R6 750 000	
XXXXXXXXXX	Hoedspruit Ext 12	1427	1				XXX XXX XXX	VAC	PTN 1/1427 Hoedspruit Ext 12	1500	R1 750 000	
XXXXXXXXXX	Hoedspruit Ext 12	1427	2				XXX XXX XXX	VAC	PTN 2/1427 Hoedspruit Ext 12	2099	R2 500 000	
XXXXXXXXXX	Hoedspruit Ext 12	1427	3				XXX XXX XXX	VAC	PTN 3/1427 Hoedspruit Ext 12	2000	R2 330 000	

MARULENG MUNICIPALITY
General Valuation Roll : 2023 - 2028

Account No	SUBURBAN/ FARM NAME	PROPERTY DESCRIPTION				OWNERSHIP	CATEGORY DETERMINED IN TERMS OF SECTION 8 OF THE ACT	PHYSICAL ADDRESS OF THE PROPERTY	EXTENT OF THE PROPERTY (M2)	MARKET VALUE OF THE PROPERTY	COMMENTS (WHERE APPLICABLE)
		ERF/ FARM NO	PTN	REM	UNIT						
XXXXXXXXXX	Hoedspruit Ext 12	1427	4			XXX XXX XXX	VAC	PTN 4/1427 Hoedspruit Ext 12	1910	R2 300 000	
XXXXXXXXXX	Hoedspruit Ext 12	1427	5			XXX XXX XXX	VAC	PTN 5/1427 Hoedspruit Ext 12	1437	R1 680 000	
XXXXXXXXXX	Hoedspruit Ext 12	1427				XXX XXX XXX	VAC	Erf 1427 of Hoedspruit Ext 12	6585	R5 750 000	
'0003001266	Hoedspruit Ext 12	1430				XXX XXX XXX	BUS	Erf 1430 of Hoedspruit Ext 12	2628	R5 803 000	Yonda Inv Cc
'0003001267	Hoedspruit Ext 12	1431				XXX XXX XXX	VAC	Erf 1431 of Hoedspruit Ext 12	2557	R1 452 000	
XXXXXXXXXX	Hoedspruit Ext 12	1432				XXX XXX XXX	RES	Erf 1432 of Hoedspruit Ext 12	2485	R1 300 000	
XXXXXXXXXX	Hoedspruit Ext 12	1433				XXX XXX XXX	VAC	Erf 1433 of Hoedspruit Ext 12	2720	R1 046 000	
XXXXXXXXXX	Hoedspruit Ext 12	1434				XXX XXX XXX	VAC	Erf 1434 of Hoedspruit Ext 12	2576	R1 460 000	
'0003001216	Hoedspruit Ext 12	1440				XXX XXX XXX	VAC	Erf 1440 of Hoedspruit Ext 12	2530	R1 450 000	
'0003001217	Hoedspruit Ext 12	1441				XXX XXX XXX	VAC	Erf 1441 of Hoedspruit Ext 12	2521	R1 400 000	
'0003001532	Hoedspruit Ext 12	1443				XXX XXX XXX	MUN	Erf 1443 of Hoedspruit Ext 12	42674	R18 000 000	
'0003001219	Hoedspruit Ext 12	1444				XXX XXX XXX	VAC	Erf 1444 of Hoedspruit Ext 12	36723	R11 247 000	
'0003001516	Hoedspruit Ext 12	1445				XXX XXX XXX	GOV	Erf 1445 of Hoedspruit Ext 12	32792	R10 068 000	
'0030000016	Hoedspruit Ext 12	1446				XXX XXX XXX	PSI	Erf 1446 of Hoedspruit Ext 12	8727	R2 848 000	
'0003001065	Hoedspruit Ext 12	1447				XXX XXX XXX	PSI	Erf 1447 of Hoedspruit Ext 12	152475	R1 000	
'0003002532	Hoedspruit Ext 12	1448				XXX XXX XXX	PSI	Erf 1448 of Hoedspruit Ext 12	16203	R5 091 000	
'0003001203	Hoedspruit Ext 12	1449				XXX XXX XXX	PSI	Erf 1449 of Hoedspruit Ext 12	4620	R1 616 000	
'0003001066	Hoedspruit Ext 12	1450				XXX XXX XXX	PSI	Erf 1450 of Hoedspruit Ext 12	3879	R1 394 000	
'0003001067	Hoedspruit Ext 12	1451				XXX XXX XXX	PSI	Erf 1451 of Hoedspruit Ext 12	16578	R5 203 000	
'0003001068	Hoedspruit Ext 12	1452				XXX XXX XXX	PSI	Erf 1452 of Hoedspruit Ext 12	16570	R5 201 000	
'0003001069	Hoedspruit Ext 12	1453				XXX XXX XXX	PSI	Erf 1453 of Hoedspruit Ext 12	147325	R44 428 000	
'0003001070	Hoedspruit Ext 12	1454				XXX XXX XXX	PSI	Erf 1454 of Hoedspruit Ext 12	3927	R118 060 000	
'0030000017	Hoedspruit Ext 12	1455				XXX XXX XXX	PSI	Erf 1455 of Hoedspruit Ext 12	48257	R14 707 000	
'0003001258	Hoedspruit Ext 12	1456				XXX XXX XXX	PSI	Erf 1456 of Hoedspruit Ext 12	11136	R3 571 000	

MARULENG MUNICIPALITY
General Valuation Roll : 2023 - 2028

Account No	SUBURBAN/ FARM NAME	PROPERTY DESCRIPTION					OWNERSHIP	CATEGORY DETERMINED IN TERMS OF SECTION 8 OF THE ACT	PHYSICAL ADDRESS OF THE PROPERTY	EXTENT OF THE PROPERTY (M2)	MARKET VALUE OF THE PROPERTY	COMMENTS (WHERE APPLICABLE)
		ERF/ FARM NO	PTN	REM	UNIT	FARM/ESTATE/ST NAME						
'0003001074	Hoedspruit Ext 12	1458					XXX XXX XXX	PSI	Erf 1458 of Hoedspruit Ext 12	11812	R3 774 000	
'0003001075	Hoedspruit Ext 12	1459					XXX XXX XXX	PSI	Erf 1459 of Hoedspruit Ext 12	6047	R2 044 000	
'0003001076	Hoedspruit Ext 12	1460					XXX XXX XXX	PSI	Erf 1460 of Hoedspruit Ext 12	15448	R4 864 000	
'0003001077	Hoedspruit Ext 12	1461					XXX XXX XXX	PSI	Erf 1461 of Hoedspruit Ext 12	16404	R5 151 000	
'0003001204	Hoedspruit Ext 12	1462					XXX XXX XXX	PSI	Erf 1462 of Hoedspruit Ext 12	4620	R1 616 000	
'0003001078	Hoedspruit Ext 12	1463					XXX XXX XXX	PSI	Erf 1463 of Hoedspruit Ext 12	9140	R2 972 000	
XXXXXXXXXX	Hoedspruit Ext 12	1464					XXX XXX XXX	PSI	Erf 1464 of Hoedspruit Ext 12	10706	R3 442 000	
XXXXXXXXXX	Hoedspruit Ext 12	1465					XXX XXX XXX	PSI	Erf 1465 of Hoedspruit Ext 12	17046	R5 344 000	
XXXXXXXXXX	Hoedspruit Ext 13	1469					XXX XXX XXX	VAC	Erf 1469 of Hoedspruit Ext 13	304	R480 000	
XXXXXXXXXX	Hoedspruit Ext 13	1470					XXX XXX XXX	VAC	Erf 1470 of Hoedspruit Ext 13	304	R480 000	
XXXXXXXXXX	Hoedspruit Ext 13	1471					XXX XXX XXX	VAC	Erf 1471 of Hoedspruit Ext 13	304	R480 000	
XXXXXXXXXX	Hoedspruit Ext 13	1472					XXX XXX XXX	VAC	Erf 1472 of Hoedspruit Ext 13	304	R480 000	
XXXXXXXXXX	Hoedspruit Ext 13	1473					XXX XXX XXX	VAC	Erf 1473 of Hoedspruit Ext 13	304	R480 000	
XXXXXXXXXX	Hoedspruit Ext 13	1474					XXX XXX XXX	VAC	Erf 1474 of Hoedspruit Ext 13	304	R480 000	
XXXXXXXXXX	Hoedspruit Ext 13	1475					XXX XXX XXX	VAC	Erf 1475 of Hoedspruit Ext 13	379	R598 000	
XXXXXXXXXX	Hoedspruit Ext 13	1476					XXX XXX XXX	VAC	Erf 1476 of Hoedspruit Ext 13	344	R544 000	
XXXXXXXXXX	Hoedspruit Ext 13	1477					XXX XXX XXX	VAC	Erf 1477 of Hoedspruit Ext 13	260	R414 000	
XXXXXXXXXX	Hoedspruit Ext 13	1478					XXX XXX XXX	VAC	Erf 1478 of Hoedspruit Ext 13	252	R400 000	
XXXXXXXXXX	Hoedspruit Ext 13	1479					XXX XXX XXX	VAC	Erf 1479 of Hoedspruit Ext 13	260	R414 000	
XXXXXXXXXX	Hoedspruit Ext 13	1480					XXX XXX XXX	VAC	Erf 1480 of Hoedspruit Ext 13	252	R400 000	
XXXXXXXXXX	Hoedspruit Ext 13	1481					XXX XXX XXX	VAC	Erf 1481 of Hoedspruit Ext 13	257	R407 000	
XXXXXXXXXX	Hoedspruit Ext 13	1482					XXX XXX XXX	VAC	Erf 1482 of Hoedspruit Ext 13	252	R400 000	
XXXXXXXXXX	Hoedspruit Ext 13	1483					XXX XXX XXX	VAC	Erf 1483 of Hoedspruit Ext 13	259	R410 000	
XXXXXXXXXX	Hoedspruit Ext 13	1484					XXX XXX XXX	VAC	Erf 1484 of Hoedspruit Ext 13	355	R562 000	

MARULENG MUNICIPALITY
General Valuation Roll : 2023 - 2028

Account No	SUBURBAN/ FARM NAME	PROPERTY DESCRIPTION				OWNERSHIP	CATEGORY DETERMINED IN TERMS OF SECTION 8 OF THE ACT	PHYSICAL ADDRESS OF THE PROPERTY	EXTENT OF THE PROPERTY (M2)	MARKET VALUE OF THE PROPERTY	COMMENTS (WHERE APPLICABLE)
		ERF/ FARM NO	PTN	REM	UNIT						
XXXXXXXXXX	Hoedspruit Ext 13	1485				XXX XXX XXX	VAC	Erf 1485 of Hoedspruit Ext 13	363	R575 000	
XXXXXXXXXX	Hoedspruit Ext 13	1486				XXX XXX XXX	VAC	Erf 1486 of Hoedspruit Ext 13	259	R410 000	
XXXXXXXXXX	Hoedspruit Ext 13	1487				XXX XXX XXX	VAC	Erf 1487 of Hoedspruit Ext 13	252	R400 000	
XXXXXXXXXX	Hoedspruit Ext 13	1488				XXX XXX XXX	VAC	Erf 1488 of Hoedspruit Ext 13	259	R410 000	
XXXXXXXXXX	Hoedspruit Ext 13	1489				XXX XXX XXX	VAC	Erf 1489 of Hoedspruit Ext 13	252	R400 000	
XXXXXXXXXX	Hoedspruit Ext 13	1490				XXX XXX XXX	VAC	Erf 1490 of Hoedspruit Ext 13	257	R407 000	
XXXXXXXXXX	Hoedspruit Ext 13	1491				XXX XXX XXX	VAC	Erf 1491 of Hoedspruit Ext 13	254	R402 000	
XXXXXXXXXX	Hoedspruit Ext 13	1492				XXX XXX XXX	VAC	Erf 1492 of Hoedspruit Ext 13	262	R415 000	
XXXXXXXXXX	Hoedspruit Ext 13	1493				XXX XXX XXX	VAC	Erf 1493 of Hoedspruit Ext 13	368	R583 000	
XXXXXXXXXX	Hoedspruit Ext 15	1513				XXX XXX XXX	RES	Erf 1513 of Hoedspruit Ext 15	193	R1 810 000	
XXXXXXXXXX	Hoedspruit Ext 15	1517				XXX XXX XXX	RES	Erf 1517 of Hoedspruit Ext 15	187	R1 755 000	
XXXXXXXXXX	Hoedspruit Ext 15	1518				XXX XXX XXX	RES	Erf 1518 of Hoedspruit Ext 15	183	R1 720 000	
XXXXXXXXXX	Hoedspruit Ext 15	1519				XXX XXX XXX	RES	Erf 1519 of Hoedspruit Ext 15	184	R1 725 000	
XXXXXXXXXX	Hoedspruit Ext 15	1520				XXX XXX XXX	RES	Erf 1520 of Hoedspruit Ext 15	186	R1 744 000	
XXXXXXXXXX	Hoedspruit Ext 15	1521				XXX XXX XXX	RES	Erf 1521 of Hoedspruit Ext 15	187	R1 755 000	
'0003002525	Hoedspruit Ext 15	1523				XXX XXX XXX	RES	Erf 1523 of Hoedspruit Ext 15	189	R1 772 000	
'0003001514	Hoedspruit Ext 15	1524				XXX XXX XXX	RES	Erf 1524 of Hoedspruit Ext 15	257	R2 400 000	
XXXXXXXXXX	Hoedspruit Ext 15	1533				XXX XXX XXX	VAC	Erf 1533 of Hoedspruit Ext 15	208	R1 950 000	
XXXXXXXXXX	Hoedspruit Ext 15	1535				XXX XXX XXX	RES	Erf 1535 of Hoedspruit Ext 15	208	R1 950 000	
XXXXXXXXXX	Hoedspruit Ext 15	1538				XXX XXX XXX	RES	Erf 1538 of Hoedspruit Ext 15	208	R1 950 000	
'0003001535	Hoedspruit Ext 15	1542				XXX XXX XXX	RES	Erf 1542 of Hoedspruit Ext 15	216	R2 025 000	
'0003001524	Hoedspruit Ext 15	1550				XXX XXX XXX	RES	Erf 1550 of Hoedspruit Ext 15	195	R1 830 000	
'0003001513	Hoedspruit Ext 15	1554				XXX XXX XXX	RES	Erf 1554 of Hoedspruit Ext 15	240	R2 250 000	
XXXXXXXXXX	Hoedspruit Ext 15	1557				XXX XXX XXX	RES	Erf 1557 of Hoedspruit Ext 15	193	R1 810 000	

MARULENG MUNICIPALITY
General Valuation Roll : 2023 - 2028

Account No	SUBURBAN/ FARM NAME	PROPERTY DESCRIPTION					OWNERSHIP	CATEGORY DETERMINED IN TERMS OF SECTION 8 OF THE ACT	PHYSICAL ADDRESS OF THE PROPERTY	EXTENT OF THE PROPERTY (M2)	MARKET VALUE OF THE PROPERTY	COMMENTS (WHERE APPLICABLE)
		ERF/ FARM NO	PTN	REM	UNIT	FARM/ESTATE/ST NAME						
XXXXXXXXXX	Hoedspruit Ext 15	1558					XXX XXX XXX	VAC	Erf 1558 of Hoedspruit Ext 15	225	R2 110 000	
'0003001528	Hoedspruit Ext 15	1559					XXX XXX XXX	RES	Erf 1559 of Hoedspruit Ext 15	240	R2 250 000	
'0003001538	Hoedspruit Ext 15	1560					XXX XXX XXX	RES	Erf 1560 of Hoedspruit Ext 15	192	R1 800 000	
'0003001533	Hoedspruit Ext 15	1563					XXX XXX XXX	RES	Erf 1563 of Hoedspruit Ext 15	192	R1 800 000	
XXXXXXXXXX	Hoedspruit Ext 15	1566					XXX XXX XXX	RES	Erf 1566 of Hoedspruit Ext 15	192	R1 800 000	
'0003001534	Hoedspruit Ext 15	1568					XXX XXX XXX	RES	Erf 1568 of Hoedspruit Ext 15	187	R1 756 000	
XXXXXXXXXX	Hoedspruit Ext 15	1570					XXX XXX XXX	RES	Erf 1570 of Hoedspruit Ext 15	184	R1 725 000	
XXXXXXXXXX	Hoedspruit Ext 15	1571					XXX XXX XXX	RES	Erf 1571 of Hoedspruit Ext 15	193	R1 810 000	
XXXXXXXXXX	Hoedspruit Ext 15	1574					XXX XXX XXX	RES	Erf 1574 of Hoedspruit Ext 15	193	R1 810 000	
XXXXXXXXXX	Hoedspruit Ext 15	1577					XXX XXX XXX	RES	Erf 1577 of Hoedspruit Ext 15	211	R1 980 000	
XXXXXXXXXX	Hoedspruit Ext 15	1584					XXX XXX XXX	RES	Erf 1584 of Hoedspruit Ext 15	208	R1 950 000	
XXXXXXXXXX	Hoedspruit Ext 15	1585					XXX XXX XXX	RES	Erf 1585 of Hoedspruit Ext 15	208	R1 950 000	
'0003001292	Hoedspruit Ext 15	1586					XXX XXX XXX	RES	Erf 1586 of Hoedspruit Ext 15	208	R1 950 000	
'0003001293	Hoedspruit Ext 15	1588					XXX XXX XXX	RES	Erf 1588 of Hoedspruit Ext 15	208	R1 950 000	
'0003001286	Hoedspruit Ext 15	1589					XXX XXX XXX	RES	Erf 1589 of Hoedspruit Ext 15	209	R1 960 000	
'0003001527	Hoedspruit Ext 15	1590					XXX XXX XXX	RES	Erf 1590 of Hoedspruit Ext 15	209	R1 960 000	
XXXXXXXXXX	Hoedspruit Ext 15	1593					XXX XXX XXX	RES	Erf 1593 of Hoedspruit Ext 15	209	R2 900 000	
'0003001329	Hoedspruit Ext 15	1594					XXX XXX XXX	RES	Erf 1594 of Hoedspruit Ext 15	209	R1 960 000	
'0003001525	Hoedspruit Ext 15	1595					XXX XXX XXX	RES	Erf 1595 of Hoedspruit Ext 15	209	R1 960 000	
'0003001526	Hoedspruit Ext 15	1596					XXX XXX XXX	RES	Erf 1596 of Hoedspruit Ext 15	209	R1 960 000	
'0003004542	Hoedspruit Ext 15	1597					XXX XXX XXX	RES	Erf 1597 of Hoedspruit Ext 15	209	R1 960 000	
'0003004543	Hoedspruit Ext 15	1598					XXX XXX XXX	RES	Erf 1598 of Hoedspruit Ext 15	209	R1 960 000	
'0003002528	Hoedspruit Ext 15	1599					XXX XXX XXX	RES	Erf 1599 of Hoedspruit Ext 15	209	R1 960 000	
'0003002529	Hoedspruit Ext 15	1602					XXX XXX XXX	RES	Erf 1602 of Hoedspruit Ext 15	168	R1 575 000	

MARULENG MUNICIPALITY
General Valuation Roll : 2023 - 2028

Account No	SUBURBAN/ FARM NAME	PROPERTY DESCRIPTION					OWNERSHIP	CATEGORY DETERMINED IN TERMS OF SECTION 8 OF THE ACT	PHYSICAL ADDRESS OF THE PROPERTY	EXTENT OF THE PROPERTY (M2)	MARKET VALUE OF THE PROPERTY	COMMENTS (WHERE APPLICABLE)
		ERF/ FARM NO	PTN	REM	UNIT	FARM/ESTATE/ST NAME						
'0003001529	Hoedspruit Ext 15	1603					XXX XXX XXX	RES	Erf 1603 of Hoedspruit Ext 15	175	R1 641 000	
'0003004141	Hoedspruit Ext 15	1604					XXX XXX XXX	RES	Erf 1604 of Hoedspruit Ext 15	181	R1 875 000	
'0003001306	Hoedspruit Ext 15	1605					XXX XXX XXX	RES	Erf 1605 of Hoedspruit Ext 15	181	R1 875 000	
'0003001290	Hoedspruit Ext 15	1606					XXX XXX XXX	RES	Erf 1606 of Hoedspruit Ext 15	192	R1 800 000	
'0003001291	Hoedspruit Ext 15	1607					XXX XXX XXX	RES	Erf 1607 of Hoedspruit Ext 15	192	R1 800 000	
XXXXXXXXXX	Hoedspruit Ext 15	1611					XXX XXX XXX	VAC	Erf 1611 of Hoedspruit Ext 15	192	R1 800 000	
XXXXXXXXXX	Hoedspruit Ext 15	1614					XXX XXX XXX	RES	Erf 1614 of Hoedspruit Ext 15	192	R1 800 000	
XXXXXXXXXX	Hoedspruit Ext 15	1617					XXX XXX XXX	VAC	Erf 1617 of Hoedspruit Ext 15	192	R1 800 000	
XXXXXXXXXX	Hoedspruit Ext 15	1619					XXX XXX XXX	RES	Erf 1619 of Hoedspruit Ext 15	192	R1 800 000	
XXXXXXXXXX	Hoedspruit Ext 15	1621					XXX XXX XXX	RES	Erf 1621 of Hoedspruit Ext 15	192	R1 800 000	
XXXXXXXXXX	Hoedspruit Ext 15	1622					XXX XXX XXX	RES	Erf 1622 of Hoedspruit Ext 15	192	R1 800 000	
XXXXXXXXXX	Hoedspruit Ext 15	1623					XXX XXX XXX	RES	Erf 1623 of Hoedspruit Ext 15	192	R1 800 000	
XXXXXXXXXX	Hoedspruit Ext 15	1624					XXX XXX XXX	RES	Erf 1624 of Hoedspruit Ext 15	192	R1 800 000	
XXXXXXXXXX	Hoedspruit Ext 15	1626					XXX XXX XXX	RES	Erf 1626 of Hoedspruit Ext 15	192	R1 800 000	
'0003002545	Hoedspruit Ext 15	1628					XXX XXX XXX	RES	Erf 1628 of Hoedspruit Ext 15	192	R1 800 000	
'0003004545	Hoedspruit Ext 15	1629					XXX XXX XXX	RES	Erf 1629 of Hoedspruit Ext 15	192	R2 150 000	
'0003002546	Hoedspruit Ext 15	1630					XXX XXX XXX	RES	Erf 1630 of Hoedspruit Ext 15	192	R1 800 000	
XXXXXXXXXX	Hoedspruit Ext 15	1631					XXX XXX XXX	RES	Erf 1631 of Hoedspruit Ext 15	192	R1 800 000	
XXXXXXXXXX	Hoedspruit Ext 15	1632					XXX XXX XXX	VAC	Erf 1632 of Hoedspruit Ext 15	192	R364 000	
XXXXXXXXXX	Hoedspruit Ext 15	1636					XXX XXX XXX	RES	Erf 1636 of Hoedspruit Ext 15	192	R1 800 000	
XXXXXXXXXX	Hoedspruit Ext 15	1638					XXX XXX XXX	RES	Erf 1638 of Hoedspruit Ext 15	192	R1 800 000	
'0003002534	Hoedspruit Ext 15	1639					XXX XXX XXX	VAC	Erf 1639 of Hoedspruit Ext 15	192	R1 800 000	
XXXXXXXXXX	Hoedspruit Ext 15	1643					XXX XXX XXX	RES	Erf 1643 of Hoedspruit Ext 15	198	R1 800 000	
XXXXXXXXXX	Hoedspruit Ext 15	1644					XXX XXX XXX	RES	Erf 1644 of Hoedspruit Ext 15	192	R1 800 000	

MARULENG MUNICIPALITY
General Valuation Roll : 2023 - 2028

Account No	SUBURBAN/ FARM NAME	PROPERTY DESCRIPTION					OWNERSHIP	CATEGORY DETERMINED IN TERMS OF SECTION 8 OF THE ACT	PHYSICAL ADDRESS OF THE PROPERTY	EXTENT OF THE PROPERTY (M2)	MARKET VALUE OF THE PROPERTY	COMMENTS (WHERE APPLICABLE)
		ERF/ FARM NO	PTN	REM	UNIT	FARM/ESTATE/ST NAME						
'0003013188	Hoedspruit Ext 3	212					XXX XXX XXX	EDU	Raptors View	338015	R6 990 000	
0002009564	Hoedspruit Ext 3	213			16	SS Raptors Lodge	XXX XXX XXX	BUS	16 Raptors Lodge	85	R1 980 000	Baobab Montessori Pre School
0002008949	Hoedspruit Ext 3	213			18	SS Raptors Lodge	XXX XXX XXX	BUS	18 Raptors Lodge	85	R1 980 000	Baobab Montessori Pre School
'0002012293	Hoedspruit Ext 3	214	1				XXX XXX XXX	BUS	1 Raptors View	1369	R3 500 000	Dental Centre Hoedspruit Pty Ltd
'0002010308	Hoedspruit Ext 3	214	2				XXX XXX XXX	BUS	2 Raptors View	1055	R3 500 000	Treatco Water Cc
'0002012283	Hoedspruit Ext 3	214	3				XXX XXX XXX	EDU	3 Raptors View	859	R3 500 000	Hairspray Eiendomme Pty Ltd
'0002012292	Hoedspruit Ext 3	214	4				XXX XXX XXX	BUS	4 Raptors View	1104	R2 240 000	Azatiscan Pty Ltd
'0008016636	Hoedspruit Ext 3	214	5				XXX XXX XXX	BUS	5 Raptors View	1424	R3 315 000	Treatco Water Cc
'0002009734	Hoedspruit Ext 3	214	6				XXX XXX XXX	EDU	6 Raptors View	1020	R1 900 000	Baobab Montessori Cc
'0002009700	Hoedspruit Ext 3	214	7				XXX XXX XXX	BUS	7 Raptors View	1020	R3 500 000	Raptors Safari Junction Prop Inv Pty Ltd
'0002009996	Hoedspruit Ext 3	214	8				XXX XXX XXX	BUS	8 Raptors View	1319	R6 200 000	African Summer Spa Cc
0002009934	Hoedspruit Ext 3	214	9				XXX XXX XXX	VAC	9 Raptors View	2365	R1 890 000	
'0002009880	Hoedspruit Ext 3	214	10				XXX XXX XXX	BUS	10 Raptors View	5399	R3 036 000	
'0002009813	Hoedspruit Ext 3	214	11				XXX XXX XXX	BUS	11 Raptors View	4514	R945 000	N T T Motors 384 Pty Ltd
'0002009756	Hoedspruit Ext 3	214	12				XXX XXX XXX	BUS	12 Raptors View	3071	R8 423 000	N T T Motors 384 Pty Ltd
0002009699	Hoedspruit Ext 3	214	13				XXX XXX XXX	VAC	13 Raptors View	1124	R1 890 000	
'0002012284	Hoedspruit Ext 3	214	14				XXX XXX XXX	BUS	14 Unit 14 Safari Junction	1036	R3 500 000	Raptor
0002009926	Hoedspruit Ext 3	214	15				XXX XXX XXX	VAC	15 Raptors View	1041	R1 890 000	
'0002009868	Hoedspruit Ext 3	214	16				XXX XXX XXX	BUS	16 Raptors View	1303	R3 500 000	11 Raptors Lodge
'0002012281	Hoedspruit Ext 3	214	17				XXX XXX XXX	BUS	17 Raptors View	1442	R3 500 000	Provet Wildlife Services Pty Ltd
0002010987	Hoedspruit Ext 3	214	18				XXX XXX XXX	VAC	18 Raptors View	1948	R3 500 000	
'0002010031	Hoedspruit Ext 3	214	19				XXX XXX XXX	BUS	19 Raptors View	2065	R3 500 000	Marbela Bar Restuarant at the Raptors gate
'0002011340	Hoedspruit Ext 3	778					XXX XXX XXX	RES	778 Python Str	835	R1 442 000	
'0002008841	Hoedspruit Ext 4	775					XXX XXX XXX	RES	775 Python Str	1056	R1 559 000	

MARULENG MUNICIPALITY
General Valuation Roll : 2023 - 2028

Account No	SUBURBAN/ FARM NAME	PROPERTY DESCRIPTION					OWNERSHIP	CATEGORY DETERMINED IN TERMS OF SECTION 8 OF THE ACT	PHYSICAL ADDRESS OF THE PROPERTY	EXTENT OF THE PROPERTY (M2)	MARKET VALUE OF THE PROPERTY	COMMENTS (WHERE APPLICABLE)
		ERF/ FARM NO	PTN	REM	UNIT	FARM/ESTATE/ST NAME						
'0002008865	Hoedspruit Ext 4	776					XXX XXX XXX	RES	776 Python Str	1114	R1 756 000	
0002012214	Hoedspruit Ext 4	777					XXX XXX XXX	RES	Python Str	1084	R978 000	
'0002008520	Hoedspruit Ext 4	779					XXX XXX XXX	RES	779 Python Str	857	R2 294 000	
'0002008908	Hoedspruit Ext 4	780					XXX XXX XXX	RES	780 Python Str	912	R1 465 000	
'0002008922	Hoedspruit Ext 4	781					XXX XXX XXX	RES	781 Python Str	1552	R2 088 000	
'0002008923	Hoedspruit Ext 4	782					XXX XXX XXX	BUS	782 Python Str	1832	R4 261 000	AUTO DOCTOR
'0002005801	Hoedspruit Ext 4	783					XXX XXX XXX	MUN	783 Python Str	2036	R841 000	
'0002020002	Hoedspruit Ext 4	789					XXX XXX XXX	MUN	789 Hoedspruit Ext5	1227	R1 534 000	
'0002002616	Hoedspruit Ext 5	784					XXX XXX XXX	RES	784 Hoedspruit Ext5	1276	R2 211 000	
'0002007710	Hoedspruit Ext 5	785					XXX XXX XXX	RES	785 Hoedspruit Ext5	1216	R1 748 000	
'0002000288	Hoedspruit Ext 5	786					XXX XXX XXX	RES	786 Hoedspruit Ext5	1117	R3 000 000	
'0002020000	Hoedspruit Ext 5	787					XXX XXX XXX	MUN	787 Hoedspruit Ext5	934	R510 000	
'0002020001	Hoedspruit Ext 5	788					XXX XXX XXX	RES	788 Hoedspruit Ext5	1768	R1 705 000	
'0002007808	Hoedspruit Ext 5	790					XXX XXX XXX	RES	Ext5 Hoed 790	1466	R3 925 000	
'0002020004	Hoedspruit Ext 5	791					XXX XXX XXX	MUN	791 Hoedspruit Ext5	639	R422 000	
'0002020005	Hoedspruit Ext 5	792					XXX XXX XXX	MUN	792 Hoedspruit Ext5	678	R433 000	
'0002020006	Hoedspruit Ext 5	793					XXX XXX XXX	MUN	793 Hoedspruit Ext5	717	R445 000	
'0002020007	Hoedspruit Ext 5	794					XXX XXX XXX	MUN	794 Hoedspruit Ext5	853	R486 000	
'0002020008	Hoedspruit Ext 5	795					XXX XXX XXX	MUN	795 Hoedspruit Ext5	742	R453 000	
'0002020009	Hoedspruit Ext 5	796					XXX XXX XXX	MUN	796 Hoedspruit Ext5	748	R454 000	
'0002020010	Hoedspruit Ext 5	797					XXX XXX XXX	MUN	797 Hoedspruit Ext5	747	R454 000	
'0002020011	Hoedspruit Ext 5	798					XXX XXX XXX	MUN	798 Hoedspruit Ext5	854	R486 000	
'0002020012	Hoedspruit Ext 5	799					XXX XXX XXX	MUN	799 Hoedspruit Ext5	684	R435 000	
'0002020013	Hoedspruit Ext 5	800					XXX XXX XXX	MUN	800 Hoedspruit Ext5	1180	R584 000	

MARULENG MUNICIPALITY
General Valuation Roll : 2023 - 2028

Account No	SUBURBAN/ FARM NAME	PROPERTY DESCRIPTION					OWNERSHIP	CATEGORY DETERMINED IN TERMS OF SECTION 8 OF THE ACT	PHYSICAL ADDRESS OF THE PROPERTY	EXTENT OF THE PROPERTY (M2)	MARKET VALUE OF THE PROPERTY	COMMENTS (WHERE APPLICABLE)
		ERF/ FARM NO	PTN	REM	UNIT	FARM/ESTATE/ST NAME						
'0002020014	Hoedspruit Ext 5	801					XXX XXX XXX	MUN	801 Main Street	1819	R2 006 000	House of the Titans Gym and Fitness Centre
'0002004300	Hoedspruit Ext 5	802					XXX XXX XXX	MUN	802 Hoedspruit EXT5	4086	R4 200 000	
'0001005103	Hoedspruit Ext 6	215				Hoedspruit Wildlife Estate	XXX XXX XXX	VAC	215 Wildlife	44331	R15 950 000	
'0001005148	Hoedspruit Ext 6	216				Hoedspruit Wildlife Estate	XXX XXX XXX	VAC	216 Wildlife	4385	R2 400 000	
'0001005156	Hoedspruit Ext 6	217				Hoedspruit Wildlife Estate	XXX XXX XXX	BUS	217 Wild	3021	R7 200 000	Budget Cars/ Alvis/ Wildlife Estate/ Guns & Tactics
'0001001010	Hoedspruit Ext 6	222				Hoedspruit Wildlife Estate	XXX XXX XXX	RES	222 Wild	4896	R3 271 000	
'0001001018	Hoedspruit Ext 6	223				Hoedspruit Wildlife Estate	XXX XXX XXX	RES	223 Wild	4900	R3 025 000	
'0001002148	Hoedspruit Ext 6	224				Hoedspruit Wildlife Estate	XXX XXX XXX	RES	Hoedspruit Ext 6 (Hoedspruit Wildlife	4900	R2 678 000	
'0001001025	Hoedspruit Ext 6	225				Hoedspruit Wildlife Estate	XXX XXX XXX	RES	225 Wild	4900	R2 533 000	
'0001010625	Hoedspruit Ext 6	226				Hoedspruit Wildlife Estate	XXX XXX XXX	RES	226 Wild	4900	R3 030 000	
'0001002068	Hoedspruit Ext 6	227				Hoedspruit Wildlife Estate	XXX XXX XXX	RES	227 Wild	4900	R2 704 000	
'0001002499	Hoedspruit Ext 6	228				Hoedspruit Wildlife Estate	XXX XXX XXX	RES	228 Wild	4900	R2 469 000	
'0001002652	Hoedspruit Ext 6	229				Hoedspruit Wildlife Estate	XXX XXX XXX	RES	229 Wild	4900	R3 400 000	
'0001003284	Hoedspruit Ext 6	230				Hoedspruit Wildlife Estate	XXX XXX XXX	MUP	230 Wild	4900	R3 520 000	
'0001003292	Hoedspruit Ext 6	231				Hoedspruit Wildlife Estate	XXX XXX XXX	RES	231 Wildlife	4900	R3 170 000	
'0001003301	Hoedspruit Ext 6	232				Hoedspruit Wildlife Estate	XXX XXX XXX	VAC	232 Wildlife	4900	R1 018 000	
'0001005249	Hoedspruit Ext 6	233				Hoedspruit Wildlife Estate	XXX XXX XXX	RES	233 Wildlife	4900	R3 094 000	
'0001002511	Hoedspruit Ext 6	234				Hoedspruit Wildlife Estate	XXX XXX XXX	BUS	234 Wildlife	4900	R2 700 000	
'0001001043	Hoedspruit Ext 6	235				Hoedspruit Wildlife Estate	XXX XXX XXX	RES	235 Wildlife	4900	R2 834 000	
'0001002242	Hoedspruit Ext 6	236				Hoedspruit Wildlife Estate	XXX XXX XXX	VAC	236 Wildlife	4900	R1 018 000	
'0001002855	Hoedspruit Ext 6	237				Hoedspruit Wildlife Estate	XXX XXX XXX	RES	237 Wildlife	4900	R3 185 000	
'0001010619	Hoedspruit Ext 6	238				Hoedspruit Wildlife Estate	XXX XXX XXX	VAC	238 Wildlife	4900	R1 018 000	
'0001002668	Hoedspruit Ext 6	239				Hoedspruit Wildlife Estate	XXX XXX XXX	BUS	PRIVATE BAG X 1013 PHALABORV	4900	R5 896 000	Belgium Inn
0001003573	Hoedspruit Ext 6	240				Hoedspruit Wildlife Estate	XXX XXX XXX	VAC	240 Wildlife	4900	R1 018 000	

MARULENG MUNICIPALITY
General Valuation Roll : 2023 - 2028

Account No	SUBURBAN/ FARM NAME	PROPERTY DESCRIPTION				FARM/ESTATE/ST NAME	OWNERSHIP	CATEGORY DETERMINED IN TERMS OF SECTION 8 OF THE ACT	PHYSICAL ADDRESS OF THE PROPERTY	EXTENT OF THE PROPERTY (M2)	MARKET VALUE OF THE PROPERTY	COMMENTS (WHERE APPLICABLE)
		ERF/ FARM NO	PTN	REM	UNIT							
0001003321	Hoedspruit Ext 6	241				Hoedspruit Wildlife Estate	XXX XXX XXX	RES	241 Wildlife	4900	R4 650 000	
0001002855	Hoedspruit Ext 6	242				Hoedspruit Wildlife Estate	XXX XXX XXX	RES	242 Wildlife	4900	R2 965 000	
'0001003334	Hoedspruit Ext 6	243				Hoedspruit Wildlife Estate	XXX XXX XXX	RES	243 Wildlife	4900	R2 354 000	
'0001005260	Hoedspruit Ext 6	244				Hoedspruit Wildlife Estate	XXX XXX XXX	BUS	244 Wild	4900	R4 400 000	
'0001003342	Hoedspruit Ext 6	245				Hoedspruit Wildlife Estate	XXX XXX XXX	RES	Hoedspruit Ext 6 (Hoedspruit Wildlife	4900	R2 815 000	
'0001003038	Hoedspruit Ext 6	246				Hoedspruit Wildlife Estate	XXX XXX XXX	RES	246 Wildlife	4900	R2 174 000	
'0001001055	Hoedspruit Ext 6	247				Hoedspruit Wildlife Estate	XXX XXX XXX	RES	247 Wildlife	4900	R3 323 000	
'0001005267	Hoedspruit Ext 6	249				Hoedspruit Wildlife Estate	XXX XXX XXX	VAC	249 Wild	4900	R1 018 000	
'0001005275	Hoedspruit Ext 6	251				Hoedspruit Wildlife Estate	XXX XXX XXX	RES	251 Wild	4900	R2 490 000	
'0001005310	Hoedspruit Ext 6	252				Hoedspruit Wildlife Estate	XXX XXX XXX	RES	252 Wild	4900	R1 018 000	
'0001010624	Hoedspruit Ext 6	253				Hoedspruit Wildlife Estate	XXX XXX XXX	RES	253 Wildlife	4900	R4 745 000	
'0001005688	Hoedspruit Ext 6	254				Hoedspruit Wildlife Estate	XXX XXX XXX	RES	254 Wildlife	4900	R3 084 000	
'0001005317	Hoedspruit Ext 6	256				Hoedspruit Wildlife Estate	XXX XXX XXX	RES	256 Wild	4900	R2 379 000	
'0001002260	Hoedspruit Ext 6	257				Hoedspruit Wildlife Estate	XXX XXX XXX	RES	257 Wildlife	4900	R3 360 000	
'0001002267	Hoedspruit Ext 6	258				Hoedspruit Wildlife Estate	XXX XXX XXX	RES	258 Wildlife	4900	R3 300 000	
'0001001949	Hoedspruit Ext 6	259				Hoedspruit Wildlife Estate	XXX XXX XXX	RES	259 Wildlife	4900	R4 095 000	
'0001005588	Hoedspruit Ext 6	260				Hoedspruit Wildlife Estate	XXX XXX XXX	BUS	260 Wildlife	4900	R3 080 000	
'0001005325	Hoedspruit Ext 6	261				Hoedspruit Wildlife Estate	XXX XXX XXX	VAC	261 Wild	4900	R1 018 000	
'0001005332	Hoedspruit Ext 6	262				Hoedspruit Wildlife Estate	XXX XXX XXX	VAC	262 Wild	4900	R1 018 000	
'0001005362	Hoedspruit Ext 6	263				Hoedspruit Wildlife Estate	XXX XXX XXX	RES	263 Wild	4900	R2 426 000	
'0001001091	Hoedspruit Ext 6	264				Hoedspruit Wildlife Estate	XXX XXX XXX	RES	264 Wildlife	4900	R3 938 000	
'0001002872	Hoedspruit Ext 6	265				Hoedspruit Wildlife Estate	XXX XXX XXX	ILL	265 Wildlife	4900	R3 300 000	
'0001001093	Hoedspruit Ext 6	266				Hoedspruit Wildlife Estate	XXX XXX XXX	RES	266 Wildlife	4900	R3 140 000	
'0001005382	Hoedspruit Ext 6	267				Hoedspruit Wildlife Estate	XXX XXX XXX	RES	267 Wild	4900	R2 857 000	

MARULENG MUNICIPALITY
General Valuation Roll : 2023 - 2028

Account No	SUBURBAN/ FARM NAME	PROPERTY DESCRIPTION				FARM/ESTATE/ST NAME	OWNERSHIP	CATEGORY DETERMINED IN TERMS OF SECTION 8 OF THE ACT	PHYSICAL ADDRESS OF THE PROPERTY	EXTENT OF THE PROPERTY (M2)	MARKET VALUE OF THE PROPERTY	COMMENTS (WHERE APPLICABLE)
		ERF/ FARM NO	PTN	REM	UNIT							
'0001002275	Hoedspruit Ext 6	268				Hoedspruit Wildlife Estate	XXX XXX XXX	RES	268 Wildlife	4900	R3 328 000	
'0001010633	Hoedspruit Ext 6	269				Hoedspruit Wildlife Estate	XXX XXX XXX	RES	269 Wildlife	4900	R2 535 000	
'0001002880	Hoedspruit Ext 6	270				Hoedspruit Wildlife Estate	XXX XXX XXX	RES	270 Wildlife	4900	R3 300 000	
'0001002885	Hoedspruit Ext 6	271				Hoedspruit Wildlife Estate	XXX XXX XXX	RES	271 Wildlife	4900	R3 520 000	
'0001005387	Hoedspruit Ext 6	272				Hoedspruit Wildlife Estate	XXX XXX XXX	VAC	272 Wild	4900	R1 018 000	
'0001002890	Hoedspruit Ext 6	273				Hoedspruit Wildlife Estate	XXX XXX XXX	RES	273 Wildlife	4892	R2 800 000	
'0001002903	Hoedspruit Ext 6	274				Hoedspruit Wildlife Estate	XXX XXX XXX	RES	274 Wildlife	4904	R4 680 000	
'0001001994	Hoedspruit Ext 6	276				Hoedspruit Wildlife Estate	XXX XXX XXX	RES	276 Wildlife	4904	R5 830 000	
'0001001104	Hoedspruit Ext 6	277				Hoedspruit Wildlife Estate	XXX XXX XXX	RES	277 Wildlife	4904	R2 568 000	
'0001002156	Hoedspruit Ext 6	278				Hoedspruit Wildlife Estate	XXX XXX XXX	RES	278 Wildlife	7033	R3 263 000	
'0001003607	Hoedspruit Ext 6	279				Hoedspruit Wildlife Estate	XXX XXX XXX	RES	279 Wild	5233	R3 152 000	
'0001002004	Hoedspruit Ext 6	280				Hoedspruit Wildlife Estate	XXX XXX XXX	VAC	280 Wild	5242	R1 120 000	
'0001003358	Hoedspruit Ext 6	281				Hoedspruit Wildlife Estate	XXX XXX XXX	RES	281 Wild	6644	R5 500 000	
0001002027	Hoedspruit Ext 6	282				Hoedspruit Wildlife Estate	XXX XXX XXX	RES	282 Wildlife	4900	R3 293 000	
0001002034	Hoedspruit Ext 6	283				Hoedspruit Wildlife Estate	XXX XXX XXX	RES	283 Wildlife	4900	R5 071 000	
'0001002042	Hoedspruit Ext 6	284				Hoedspruit Wildlife Estate	XXX XXX XXX	RES	284 Wildlife	4900	R2 862 000	
'0001002069	Hoedspruit Ext 6	285				Hoedspruit Wildlife Estate	XXX XXX XXX	BUS	285 Wild	4900	R3 893 000	
'0001006896	Hoedspruit Ext 6	286				Hoedspruit Wildlife Estate	XXX XXX XXX	BUS	286 Wildlife	4900	R2 240 000	
'0001002685	Hoedspruit Ext 6	287				Hoedspruit Wildlife Estate	XXX XXX XXX	BUS	287 Wildlife	4900	R3 120 000	
'0001002702	Hoedspruit Ext 6	288				Hoedspruit Wildlife Estate	XXX XXX XXX	BUS	288 Wildlife	4951	R5 200 000	Unembeza Boutique Lodge & spar
'0001001135	Hoedspruit Ext 6	289				Hoedspruit Wildlife Estate	XXX XXX XXX	RES	289 Wildlife	4824	R3 070 000	
'0001001145	Hoedspruit Ext 6	290				Hoedspruit Wildlife Estate	XXX XXX XXX	RES	290 Wildlife	4900	R4 165 000	
'0001002566	Hoedspruit Ext 6	291				Hoedspruit Wildlife Estate	XXX XXX XXX	RES	291 Wildlife	4900	R5 617 000	
'0001002301	Hoedspruit Ext 6	292				Hoedspruit Wildlife Estate	XXX XXX XXX	BUS	292 Wildlife	5488	R5 400 000	Little Kubu Lodge

MARULENG MUNICIPALITY
General Valuation Roll : 2023 - 2028

Account No	SUBURBAN/ FARM NAME	PROPERTY DESCRIPTION				FARM/ESTATE/ST NAME	OWNERSHIP	CATEGORY DETERMINED IN TERMS OF SECTION 8 OF THE ACT	PHYSICAL ADDRESS OF THE PROPERTY	EXTENT OF THE PROPERTY (M2)	MARKET VALUE OF THE PROPERTY	COMMENTS (WHERE APPLICABLE)
		ERF/ FARM NO	PTN	REM	UNIT							
'0001005998	Hoedspruit Ext 6	293				Hoedspruit Wildlife Estate	XXX XXX XXX	BUS	293 Wild	5297	R4 200 000	Swiblati lodge
'0001004050	Hoedspruit Ext 6	294				Hoedspruit Wildlife Estate	XXX XXX XXX	BUS	294 Wildlife	4900	R4 532 000	
'0001002308	Hoedspruit Ext 6	295				Hoedspruit Wildlife Estate	XXX XXX XXX	RES	295 Wildlife	4900	R3 913 000	
'0001003044	Hoedspruit Ext 6	296				Hoedspruit Wildlife Estate	XXX XXX XXX	RES	296 Wildlife	5325	R3 878 000	
'0001002162	Hoedspruit Ext 6	297				Hoedspruit Wildlife Estate	XXX XXX XXX	BUS	Hoedspruit Ext 6 (Hoedspruit Wildlife	5150	R1 775 000	
'0001010622	Hoedspruit Ext 6	298				Hoedspruit Wildlife Estate	XXX XXX XXX	RES	298 Wildlife	4900	R5 280 000	
'0001005445	Hoedspruit Ext 6	299				Hoedspruit Wildlife Estate	XXX XXX XXX	RES	299 Wild	4900	R4 080 000	
'0001002067	Hoedspruit Ext 6	300				Hoedspruit Wildlife Estate	XXX XXX XXX	RES	300 Wildlife	4900	R3 896 000	
'0001001176	Hoedspruit Ext 6	301				Hoedspruit Wildlife Estate	XXX XXX XXX	RES	301 Wildlife	4900	R4 780 000	
'0001001182	Hoedspruit Ext 6	302				Hoedspruit Wildlife Estate	XXX XXX XXX	RES	302 Wildlife	5249	R2 740 000	
'0001001200	Hoedspruit Ext 6	303				Hoedspruit Wildlife Estate	XXX XXX XXX	RES	303 Wildlife	4900	R3 400 000	
'0001010629	Hoedspruit Ext 6	304				Hoedspruit Wildlife Estate	XXX XXX XXX	RES	304 Wildlife	4900	R3 696 000	Emeveni Bush Lodge among The Thorns
'0001005636	Hoedspruit Ext 6	305				Hoedspruit Wildlife Estate	XXX XXX XXX	RES	305 Wild	4900	R3 264 000	
'0001001217	Hoedspruit Ext 6	306				Hoedspruit Wildlife Estate	XXX XXX XXX	RES	306 Wildlife	6036	R4 583 000	
'0001003365	Hoedspruit Ext 6	307				Hoedspruit Wildlife Estate	XXX XXX XXX	RES	307 Wildlife	4945	R3 046 000	
'0001003374	Hoedspruit Ext 6	308				Hoedspruit Wildlife Estate	XXX XXX XXX	RES	308 Wildlife	4908	R5 700 000	
'0001001223	Hoedspruit Ext 6	309				Hoedspruit Wildlife Estate	XXX XXX XXX	BUS	309 Wildlife	4900	R3 671 000	
0001001954	Hoedspruit Ext 6	310				Hoedspruit Wildlife Estate	XXX XXX XXX	BUS	310 Wildlife	6240	R4 800 000	
'0001001240	Hoedspruit Ext 6	311				Hoedspruit Wildlife Estate	XXX XXX XXX	RES	311 Wildlife	4900	R3 768 000	
'0001002021	Hoedspruit Ext 6	312				Hoedspruit Wildlife Estate	XXX XXX XXX	BUS	312 Wildlife	4900	R4 200 000	Nyaleti Lodge
'0001001249	Hoedspruit Ext 6	313				Hoedspruit Wildlife Estate	XXX XXX XXX	RES	313 Wildlife	4900	R3 152 000	
'0001008005	Hoedspruit Ext 6	314				Hoedspruit Wildlife Estate	XXX XXX XXX	RES	314 Wildlife	5596	R3 900 000	
'0001003559	Hoedspruit Ext 6	315				Hoedspruit Wildlife Estate	XXX XXX XXX	RES	315 Wildlife	5040	R3 250 000	Leadwood Private Camp, Timbavati
'0001001255	Hoedspruit Ext 6	316				Hoedspruit Wildlife Estate	XXX XXX XXX	RES	316 Wildlife	5040	R4 318 000	

MARULENG MUNICIPALITY
General Valuation Roll : 2023 - 2028

Account No	SUBURBAN/ FARM NAME	PROPERTY DESCRIPTION				FARM/ESTATE/ST NAME	OWNERSHIP	CATEGORY DETERMINED IN TERMS OF SECTION 8 OF THE ACT	PHYSICAL ADDRESS OF THE PROPERTY	EXTENT OF THE PROPERTY (M2)	MARKET VALUE OF THE PROPERTY	COMMENTS (WHERE APPLICABLE)
		ERF/ FARM NO	PTN	REM	UNIT							
'0001001261	Hoedspruit Ext 6	317				Hoedspruit Wildlife Estate	XXX XXX XXX	RES	317 Wildlife	5028	R3 071 000	
'0001003104	Hoedspruit Ext 6	318				Hoedspruit Wildlife Estate	XXX XXX XXX	BUS	318 Wildlife	5028	R2 291 000	
'0001008084	Hoedspruit Ext 6	320				Hoedspruit Wildlife Estate	XXX XXX XXX	RES	320 Wildlife	5180	R3 600 000	
0001003120	Hoedspruit Ext 6	321				Hoedspruit Wildlife Estate	XXX XXX XXX	RES	321 Wildlife	5180	R4 650 000	
'0001005633	Hoedspruit Ext 6	322				Hoedspruit Wildlife Estate	XXX XXX XXX	RES	322 Wild	5180	R5 280 000	
'0001002178	Hoedspruit Ext 6	323				Hoedspruit Wildlife Estate	XXX XXX XXX	RES	323 Wildlife	5180	R4 292 000	
'0001005452	Hoedspruit Ext 6	324				Hoedspruit Wildlife Estate	XXX XXX XXX	RES	324 Wild	5180	R4 100 000	
'0001010615	Hoedspruit Ext 6	325				Hoedspruit Wildlife Estate	XXX XXX XXX	RES	325 AKASIA STREET	5266	R2 895 000	
'0002222225	Hoedspruit Ext 6	326				Hoedspruit Wildlife Estate	XXX XXX XXX	RES	326 Wildlife	4924	R2 715 000	
'0001002320	Hoedspruit Ext 6	327				Hoedspruit Wildlife Estate	XXX XXX XXX	VAC	327 Wildlife	4900	R1 700 000	
'0001003394	Hoedspruit Ext 6	328				Hoedspruit Wildlife Estate	XXX XXX XXX	RES	328 Wildlife	4900	R3 405 000	
'0001002322	Hoedspruit Ext 6	329				Hoedspruit Wildlife Estate	XXX XXX XXX	VAC	329 Wildlife	6943	R1 200 000	
'0001007178	Hoedspruit Ext 6	330				Hoedspruit Wildlife Estate	XXX XXX XXX	RES	330 Wild	5063	R2 804 000	
'0001005503	Hoedspruit Ext 6	332				Hoedspruit Wildlife Estate	XXX XXX XXX	RES	332 Wild	6177	R4 040 000	
'0001005504	Hoedspruit Ext 6	333				Hoedspruit Wildlife Estate	XXX XXX XXX	BUS	333 Wild	5834	R2 021 000	Lodge 333
'0001005520	Hoedspruit Ext 6	334				Hoedspruit Wildlife Estate	XXX XXX XXX	RES	334 Wild	5995	R3 319 000	
'0001005551	Hoedspruit Ext 6	335				Hoedspruit Wildlife Estate	XXX XXX XXX	VAC	335 Wild	5761	R1 120 000	
'0001003730	Hoedspruit Ext 6	336				Hoedspruit Wildlife Estate	XXX XXX XXX	RES	336 Wildlife	5761	R2 676 000	
'0001001294	Hoedspruit Ext 6	337				Hoedspruit Wildlife Estate	XXX XXX XXX	RES	337 Wildlife	4900	R2 747 000	
'0001008326	Hoedspruit Ext 6	338				Hoedspruit Wildlife Estate	XXX XXX XXX	RES	338 Wildlife	4900	R3 123 000	
'0001002920	Hoedspruit Ext 6	339				Hoedspruit Wildlife Estate	XXX XXX XXX	RES	Hoedspruit Ext 6 (Hoedspruit Wildlife	4900	R3 071 000	
'0001001312	Hoedspruit Ext 6	340				Hoedspruit Wildlife Estate	XXX XXX XXX	RES	340 Wildlife	4900	R3 558 000	
'0001002339	Hoedspruit Ext 6	341				Hoedspruit Wildlife Estate	XXX XXX XXX	RES	341 Wildlife	4900	R2 452 000	
'0001001332	Hoedspruit Ext 6	342				Hoedspruit Wildlife Estate	XXX XXX XXX	RES	342 Wildlife	4900	R2 486 000	

MARULENG MUNICIPALITY
General Valuation Roll : 2023 - 2028

Account No	SUBURBAN/ FARM NAME	PROPERTY DESCRIPTION				FARM/ESTATE/ST NAME	OWNERSHIP	CATEGORY DETERMINED IN TERMS OF SECTION 8 OF THE ACT	PHYSICAL ADDRESS OF THE PROPERTY	EXTENT OF THE PROPERTY (M2)	MARKET VALUE OF THE PROPERTY	COMMENTS (WHERE APPLICABLE)
		ERF/ FARM NO	PTN	REM	UNIT							
'0001005765	Hoedspruit Ext 6	343				Hoedspruit Wildlife Estate	XXX XXX XXX	RES	343 Wildlife	4900	R4 200 000	
'0001003887	Hoedspruit Ext 6	344				Hoedspruit Wildlife Estate	XXX XXX XXX	RES	344 Wildlife	4900	R4 050 000	
'0001001352	Hoedspruit Ext 6	345				Hoedspruit Wildlife Estate	XXX XXX XXX	RES	Hoedspruit Ext 6 (Hoedspruit Wildlife	4900	R3 029 000	
'0001008229	Hoedspruit Ext 6	346				Hoedspruit Wildlife Estate	XXX XXX XXX	RES	346 Wildlife	5106	R3 620 000	
'0001001376	Hoedspruit Ext 6	347				Hoedspruit Wildlife Estate	XXX XXX XXX	RES	347 Wildlife	4900	R2 618 000	
'0001005558	Hoedspruit Ext 6	348				Hoedspruit Wildlife Estate	XXX XXX XXX	RES	348 Knoppiesdoorn	4900	R3 823 000	
'0001001384	Hoedspruit Ext 6	349				Hoedspruit Wildlife Estate	XXX XXX XXX	BUS	349 Wildlife	6129	R3 500 000	Call of The Wild Lodge
'0001002927	Hoedspruit Ext 6	350				Hoedspruit Wildlife Estate	XXX XXX XXX	RES	350 Wildlife	4900	R2 969 000	
'0001005564	Hoedspruit Ext 6	351				Hoedspruit Wildlife Estate	XXX XXX XXX	BUS	351 Kerrieblaar	4900	R5 157 000	
'0001002351	Hoedspruit Ext 6	352				Hoedspruit Wildlife Estate	XXX XXX XXX	BUS	352 Wildlife	4900	R5 300 000	Wild Dog Guest Lodge
'0001002516	Hoedspruit Ext 6	353				Hoedspruit Wildlife Estate	XXX XXX XXX	RES	353 Wildlife	4900	R2 800 000	
'0001001402	Hoedspruit Ext 6	354				Hoedspruit Wildlife Estate	XXX XXX XXX	RES	354 Wildlife	4900	R3 161 000	
'0001002631	Hoedspruit Ext 6	355				Hoedspruit Wildlife Estate	XXX XXX XXX	RES	355 Wildlife	6625	R5 930 000	
'0001001412	Hoedspruit Ext 6	356				Hoedspruit Wildlife Estate	XXX XXX XXX	BUS	356 Wildlife	4900	R5 200 000	Ukuthula Bush Lodge
'0001002935	Hoedspruit Ext 6	357				Hoedspruit Wildlife Estate	XXX XXX XXX	RES	357 Wildlife	4900	R3 850 000	
'0001002081	Hoedspruit Ext 6	358				Hoedspruit Wildlife Estate	XXX XXX XXX	RES	358 Wildlife	4900	R2 800 000	
'0001002100	Hoedspruit Ext 6	359				Hoedspruit Wildlife Estate	XXX XXX XXX	RES	Hoedspruit Ext 6 (Hoedspruit Wildlife	4900	R3 800 000	
'0001007788	Hoedspruit Ext 6	360				Hoedspruit Wildlife Estate	XXX XXX XXX	RES	360 Wildlife	4900	R5 200 000	
'0001007715	Hoedspruit Ext 6	361				Hoedspruit Wildlife Estate	XXX XXX XXX	ILL	361 Wildlife	4900	R2 815 000	
'0001001424	Hoedspruit Ext 6	362				Hoedspruit Wildlife Estate	XXX XXX XXX	RES	362 Wildlife	4900	R6 320 000	
'0001001431	Hoedspruit Ext 6	363				Hoedspruit Wildlife Estate	XXX XXX XXX	RES	363 Wildlife	4900	R2 879 000	
'0001001451	Hoedspruit Ext 6	364				Hoedspruit Wildlife Estate	XXX XXX XXX	RES	364 Wildlife	4900	R2 734 000	
'0001002107	Hoedspruit Ext 6	365				Hoedspruit Wildlife Estate	XXX XXX XXX	VAC	365 Wildlife	4900	R1 018 000	
'0001001962	Hoedspruit Ext 6	366				Hoedspruit Wildlife Estate	XXX XXX XXX	RES	366 Wildlife	4900	R4 054 000	

MARULENG MUNICIPALITY
General Valuation Roll : 2023 - 2028

Account No	SUBURBAN/ FARM NAME	PROPERTY DESCRIPTION				FARM/ESTATE/ST NAME	OWNERSHIP	CATEGORY DETERMINED IN TERMS OF SECTION 8 OF THE ACT	PHYSICAL ADDRESS OF THE PROPERTY	EXTENT OF THE PROPERTY (M2)	MARKET VALUE OF THE PROPERTY	COMMENTS (WHERE APPLICABLE)
		ERF/ FARM NO	PTN	REM	UNIT							
'0001009894	Hoedspruit Ext 6	367				Hoedspruit Wildlife Estate	XXX XXX XXX	RES	367 Wildlife	4900	R3 866 000	
'0001002605	Hoedspruit Ext 6	368				Hoedspruit Wildlife Estate	XXX XXX XXX	RES	368 Wildlife	4900	R3 980 000	
'0001002114	Hoedspruit Ext 6	369				Hoedspruit Wildlife Estate	XXX XXX XXX	RES	369 Wildlife	4900	R2 600 000	
'0001005573	Hoedspruit Ext 6	370				Hoedspruit Wildlife Estate	XXX XXX XXX	BUS	370 Kerrieklapper	4900	R4 200 000	Ubuntu Luxury Villa South Africa
'0001001455	Hoedspruit Ext 6	371				Hoedspruit Wildlife Estate	XXX XXX XXX	RES	371 Wildlife	4900	R3 093 000	
'0001002124	Hoedspruit Ext 6	372				Hoedspruit Wildlife Estate	XXX XXX XXX	BUS	372 Wildlife	4900	R9 750 000	Safari Moon Luxury Bush Lodge
'0001002139	Hoedspruit Ext 6	373				Hoedspruit Wildlife Estate	XXX XXX XXX	VAC	373 Wildlife	4900	R1 018 000	
'0001005943	Hoedspruit Ext 6	374				Hoedspruit Wildlife Estate	XXX XXX XXX	BUS	374 Wildlife	4900	R4 081 000	eKhaya Bush Villa
'0001010632	Hoedspruit Ext 6	375				Hoedspruit Wildlife Estate	XXX XXX XXX	RES	375 Wildlife	4900	R4 700 000	
'0001001486	Hoedspruit Ext 6	376				Hoedspruit Wildlife Estate	XXX XXX XXX	RES	376 Wildlife	4900	R3 422 000	
'0001002967	Hoedspruit Ext 6	377				Hoedspruit Wildlife Estate	XXX XXX XXX	RES	377 Wildlife	4900	R2 781 000	
'0001001484	Hoedspruit Ext 6	378				Hoedspruit Wildlife Estate	XXX XXX XXX	RES	378 Wildlife	4900	R2 354 000	
'0001005616	Hoedspruit Ext 6	379				Hoedspruit Wildlife Estate	XXX XXX XXX	RES	Hoedspruit Ext 6 (Hoedspruit Wildlife	7140	R3 800 000	
'0001002528	Hoedspruit Ext 6	380				Hoedspruit Wildlife Estate	XXX XXX XXX	RES	380 Wildlife	4900	R2 806 000	
'0001002186	Hoedspruit Ext 6	381				Hoedspruit Wildlife Estate	XXX XXX XXX	RES	381 Wildlife	4888	R2 794 000	
'0001002355	Hoedspruit Ext 6	382				Hoedspruit Wildlife Estate	XXX XXX XXX	RES	382 Wildlife	4934	R2 556 000	
'0001005791	Hoedspruit Ext 6	387				Hoedspruit Wildlife Estate	XXX XXX XXX	BUS	387 Wildlife	4168	R12 000 000	Rock Fig Life Style Centre
'0001005677	Hoedspruit Ext 6	391				Hoedspruit Wildlife Estate	XXX XXX XXX	BUS	391 Wildlife	3178	R13 800 000	TIME SQUARE BUILDING/
'0001005734	Hoedspruit Ext 6	392				Hoedspruit Wildlife Estate	XXX XXX XXX	BUS	392 Wildlife	4193	R9 155 000	VOLTEX BUILDING
'0001005798	Hoedspruit Ext 6	393				Hoedspruit Wildlife Estate	XXX XXX XXX	BUS	393 Wildlife	4193	R8 950 000	BERMAAR IRRIGATION MADE EASY/ LEORNARDO
'0001005856	Hoedspruit Ext 6	394				Hoedspruit Wildlife Estate	XXX XXX XXX	BUS	394 Wildlife	4193	R1 800 000	
'0001005920	Hoedspruit Ext 6	395				Hoedspruit Wildlife Estate	XXX XXX XXX	BUS	395 Wildlife	4193	R8 036 000	Leopadro Truat
'0001008148	Hoedspruit Ext 6	396				Hoedspruit Wildlife Estate	XXX XXX XXX	BUS	396 Wildlife	4193	R1 800 000	
'0001005685	Hoedspruit Ext 6	397				Hoedspruit Wildlife Estate	XXX XXX XXX	VAC	397 Wildlife	3394	R1 550 000	

MARULENG MUNICIPALITY
General Valuation Roll : 2023 - 2028

Account No	SUBURBAN/ FARM NAME	PROPERTY DESCRIPTION				FARM/ESTATE/ST NAME	OWNERSHIP	CATEGORY DETERMINED IN TERMS OF SECTION 8 OF THE ACT	PHYSICAL ADDRESS OF THE PROPERTY	EXTENT OF THE PROPERTY (M2)	MARKET VALUE OF THE PROPERTY	COMMENTS (WHERE APPLICABLE)
		ERF/ FARM NO	PTN	REM	UNIT							
'0001001487	Hoedspruit Ext 6	398				Hoedspruit Wildlife Estate	XXX XXX XXX	BUS	398 Wildlife	2730	R7 902 000	P M E Hardware ptyLtd/ PnP SHOPPING CENTRE
'0001001496	Hoedspruit Ext 6	402				Hoedspruit Wildlife Estate	XXX XXX XXX	VAC	402 Wildlife	3643	R1 550 000	
'0001005702	Hoedspruit Ext 6	403				Hoedspruit Wildlife Estate	XXX XXX XXX	BUS	403 Wildlife	3630	R5 147 000	Car Dealership Nissan Hoedspruit
'0001005035	Hoedspruit Ext 6	404				Hoedspruit Wildlife Estate	XXX XXX XXX	BUS	404 Wildlife	3618	R9 000 000	Safari Wine Club
'0001005668	Hoedspruit Ext 6	405				Hoedspruit Wildlife Estate	XXX XXX XXX	BUS	405 Wildlife	3606	R9 359 000	Hi-QHoedspruit
'0001007190	Hoedspruit Ext 6	406				Hoedspruit Wildlife Estate	XXX XXX XXX	BUS	406 Wildlife	1797	R3 910 000	Agfab Service CC
'0001005848	Hoedspruit Ext 6	407				Hoedspruit Wildlife Estate	XXX XXX XXX	BUS	407 Wildlife	1783	R11 673 000	Rudamans Hoedspruit
'0001002361	Hoedspruit Ext 6	408				Hoedspruit Wildlife Estate	XXX XXX XXX	VAC	408 Wildlife	3593	R2 745 000	
'0001005903	Hoedspruit Ext 6	409				Hoedspruit Wildlife Estate	XXX XXX XXX	BUS	409 Wildlife	4887	R3 247 000	Woodpecker Lodge
'0001003126	Hoedspruit Ext 6	410				Hoedspruit Wildlife Estate	XXX XXX XXX	RES	410 Wildlife	4900	R3 204 000	
'0001005284	Hoedspruit Ext 6	411				Hoedspruit Wildlife Estate	XXX XXX XXX	RES	411 Wildlife	4900	R3 800 000	
'0001002720	Hoedspruit Ext 6	412				Hoedspruit Wildlife Estate	XXX XXX XXX	RES	412 Wildlife	5955	R3 939 000	
'0001003736	Hoedspruit Ext 6	413				Hoedspruit Wildlife Estate	XXX XXX XXX	ILL	413 Wildlife	6538	R4 114 000	
'0001003905	Hoedspruit Ext 6	414				Hoedspruit Wildlife Estate	XXX XXX XXX	RES	414 Wildlife	4900	R2 815 000	
'0001003744	Hoedspruit Ext 6	415				Hoedspruit Wildlife Estate	XXX XXX XXX	RES	415 Wildlife	4900	R3 229 000	
'0001007782	Hoedspruit Ext 6	418				Hoedspruit Wildlife Estate	XXX XXX XXX	RES	418 Wildlife	4900	R3 836 000	
'0001003759	Hoedspruit Ext 6	419				Hoedspruit Wildlife Estate	XXX XXX XXX	RES	419 Wildlife	4900	R2 871 000	
'0001007835	Hoedspruit Ext 6	420				Hoedspruit Wildlife Estate	XXX XXX XXX	BUS	420 Wildlife	4900	R3 800 000	
'0001003915	Hoedspruit Ext 6	421				Hoedspruit Wildlife Estate	XXX XXX XXX	RES	421 Wildlife	4900	R3 012 000	
'0001002064	Hoedspruit Ext 6	422				Hoedspruit Wildlife Estate	XXX XXX XXX	RES	422 Wildlife	4900	R2 529 000	
'0001005358	Hoedspruit Ext 6	423				Hoedspruit Wildlife Estate	XXX XXX XXX	RES	423 Wildlife	4887	R2 230 000	
'0001010621	Hoedspruit Ext 6	424				Hoedspruit Wildlife Estate	XXX XXX XXX	RES	424 Wildlife	4887	R2 183 000	
'0001005164	Hoedspruit Ext 6	425				Hoedspruit Wildlife Estate	XXX XXX XXX	RES	425 Wildlife	4900	R2 396 000	
'0001003768	Hoedspruit Ext 6	426				Hoedspruit Wildlife Estate	XXX XXX XXX	RES	426 Wildlife	4900	R3 071 000	

MARULENG MUNICIPALITY
General Valuation Roll : 2023 - 2028

Account No	SUBURBAN/ FARM NAME	PROPERTY DESCRIPTION				FARM/ESTATE/ST NAME	OWNERSHIP	CATEGORY DETERMINED IN TERMS OF SECTION 8 OF THE ACT	PHYSICAL ADDRESS OF THE PROPERTY	EXTENT OF THE PROPERTY (M2)	MARKET VALUE OF THE PROPERTY	COMMENTS (WHERE APPLICABLE)
		ERF/ FARM NO	PTN	REM	UNIT							
'0001003929	Hoedspruit Ext 6	427				Hoedspruit Wildlife Estate	XXX XXX XXX	RES	427 Wildlife	4900	R2 691 000	
'0001004001	Hoedspruit Ext 6	428				Hoedspruit Wildlife Estate	XXX XXX XXX	RES	428 Wildlife	4900	R2 900 000	
'0001005744	Hoedspruit Ext 6	429				Hoedspruit Wildlife Estate	XXX XXX XXX	RES	429 Taaibos	4900	R3 340 000	
'0001003133	Hoedspruit Ext 6	430				Hoedspruit Wildlife Estate	XXX XXX XXX	RES	430 Wildlife	4900	R2 860 000	
'0001005809	Hoedspruit Ext 6	431				Hoedspruit Wildlife Estate	XXX XXX XXX	BUS	431 Taaibos	4900	R2 400 000	
'0001005871	Hoedspruit Ext 6	432				Hoedspruit Wildlife Estate	XXX XXX XXX	RES	432 Taaibos	4900	R2 700 000	
'0001003398	Hoedspruit Ext 6	433				Hoedspruit Wildlife Estate	XXX XXX XXX	RES	433 Wildlife	4900	R4 075 000	
'0001005929	Hoedspruit Ext 6	434				Hoedspruit Wildlife Estate	XXX XXX XXX	MUP	52 Koedoe Street	7961	R5 500 000	African Flair Boutique Safari Lodge
0001005982	Hoedspruit Ext 6	435				Hoedspruit Wildlife Estate	XXX XXX XXX	RES	435 Taaibos	4900	R2 657 000	
'0001005693	Hoedspruit Ext 6	436				Hoedspruit Wildlife Estate	XXX XXX XXX	RES	Hoedspruit Ext 6 (Hoedspruit Wildlife	4900	R3 300 000	
'0001005758	Hoedspruit Ext 6	437				Hoedspruit Wildlife Estate	XXX XXX XXX	BUS	Hoedspruit Ext 6 (Hoedspruit Wildlife	4900	R2 276 000	Giraffe Lodge
'0001005817	Hoedspruit Ext 6	438				Hoedspruit Wildlife Estate	XXX XXX XXX	RES	438 Taaibos	4887	R3 025 000	
'0001003407	Hoedspruit Ext 6	439				Hoedspruit Wildlife Estate	XXX XXX XXX	RES	439 Wildlife	4887	R2 700 000	
'0001005144	Hoedspruit Ext 6	440				Hoedspruit Wildlife Estate	XXX XXX XXX	RES	440 Taaibos	4900	R2 700 000	
'0001005878	Hoedspruit Ext 6	441				Hoedspruit Wildlife Estate	XXX XXX XXX	RES	441 Taaibos	4550	R3 321 000	
'0001007900	Hoedspruit Ext 6	442				Hoedspruit Wildlife Estate	XXX XXX XXX	RES	442 Wildlife	3443	R3 036 000	
'0001005117	Hoedspruit Ext 6	444				Hoedspruit Wildlife Estate	XXX XXX XXX	BUS	444 Wildlife	4900	R3 500 000	444 on Taaibos
'0001002567	Hoedspruit Ext 6	445				Hoedspruit Wildlife Estate	XXX XXX XXX	RES	445 Wildlife	4900	R2 392 000	
'0001000102	Hoedspruit Ext 6	446				Hoedspruit Wildlife Estate	XXX XXX XXX	RES	446 Taaibos	4900	R2 144 000	
'0001005476	Hoedspruit Ext 6	447				Hoedspruit Wildlife Estate	XXX XXX XXX	BUS	447 Wildlife	4900	R2 325 000	The Bush house
'0001000121	Hoedspruit Ext 6	448				Hoedspruit Wildlife Estate	XXX XXX XXX	RES	448 Taaibos	4900	R4 681 000	
'0001000164	Hoedspruit Ext 6	449				Hoedspruit Wildlife Estate	XXX XXX XXX	BUS	449 Taaibos	4900	R2 102 000	
'0001000172	Hoedspruit Ext 6	450				Hoedspruit Wildlife Estate	XXX XXX XXX	VAC	450 Taaibos	4900	R1 700 000	
'0001000068	Hoedspruit Ext 6	451				Hoedspruit Wildlife Estate	XXX XXX XXX	RES	451 Taaibos	4900	R2 141 000	

MARULENG MUNICIPALITY
General Valuation Roll : 2023 - 2028

Account No	SUBURBAN/ FARM NAME	PROPERTY DESCRIPTION				FARM/ESTATE/ST NAME	OWNERSHIP	CATEGORY DETERMINED IN TERMS OF SECTION 8 OF THE ACT	PHYSICAL ADDRESS OF THE PROPERTY	EXTENT OF THE PROPERTY (M2)	MARKET VALUE OF THE PROPERTY	COMMENTS (WHERE APPLICABLE)
		ERF/ FARM NO	PTN	REM	UNIT							
'0001000125	Hoedspruit Ext 6	452				Hoedspruit Wildlife Estate	XXX XXX XXX	RES	452 Taaibos	4900	R3 880 000	
'0001000076	Hoedspruit Ext 6	453				Hoedspruit Wildlife Estate	XXX XXX XXX	BUS	453 Taaibos	4900	R2 691 000	Switsongo Boutique Bed & Breakfast
'0001000133	Hoedspruit Ext 6	454				Hoedspruit Wildlife Estate	XXX XXX XXX	RES	454 Taaibos	4887	R2 800 000	
'0001000086	Hoedspruit Ext 6	455				Hoedspruit Wildlife Estate	XXX XXX XXX	RES	455 Wild	4887	R3 399 000	
'0001007260	Hoedspruit Ext 6	456				Hoedspruit Wildlife Estate	XXX XXX XXX	RES	456 Wild	4900	R2 200 000	
'0001000093	Hoedspruit Ext 6	457				Hoedspruit Wildlife Estate	XXX XXX XXX	VAC	457 Wild	4900	R1 018 000	
'0001000158	Hoedspruit Ext 6	458				Hoedspruit Wildlife Estate	XXX XXX XXX	RES	458 Wild	4900	R1 680 000	
'0010000655	Hoedspruit Ext 6	459				Hoedspruit Wildlife Estate	XXX XXX XXX	RES	459 Wild	4900	R2 509 000	
'0001001506	Hoedspruit Ext 6	460				Hoedspruit Wildlife Estate	XXX XXX XXX	RES	460 Wildlife	4900	R2 457 000	
'0001002814	Hoedspruit Ext 6	461				Hoedspruit Wildlife Estate	XXX XXX XXX	RES	461 Wildlife	4900	R2 800 000	
'0001002379	Hoedspruit Ext 6	462				Hoedspruit Wildlife Estate	XXX XXX XXX	RES	462 Wildlife	4900	R2 193 000	
'0001001516	Hoedspruit Ext 6	463				Hoedspruit Wildlife Estate	XXX XXX XXX	RES	463 Wildlife	4900	R3 100 000	
'0001003774	Hoedspruit Ext 6	464				Hoedspruit Wildlife Estate	XXX XXX XXX	RES	464 Wildlife	4900	R2 628 000	
'0001005044	Hoedspruit Ext 6	465				Hoedspruit Wildlife Estate	XXX XXX XXX	RES	465 Wildlife	4900	R1 530 000	
'0001000710	Hoedspruit Ext 6	466				Hoedspruit Wildlife Estate	XXX XXX XXX	RES	466 Wild	6232	R2 967 000	
0001000774	Hoedspruit Ext 6	467				Hoedspruit Wildlife Estate	XXX XXX XXX	VAC	467 Wild	6569	R1 800 000	
'0001003052	Hoedspruit Ext 6	468				Hoedspruit Wildlife Estate	XXX XXX XXX	RES	468 Wildlife	4900	R2 124 000	
'0001007667	Hoedspruit Ext 6	469				Hoedspruit Wildlife Estate	XXX XXX XXX	RES	469 Wild	4887	R2 959 000	
'0001010616	Hoedspruit Ext 6	470				Hoedspruit Wildlife Estate	XXX XXX XXX	RES	470 Wildlife	4887	R1 968 000	
'0001000843	Hoedspruit Ext 6	471				Hoedspruit Wildlife Estate	XXX XXX XXX	RES	471 Wild	4900	R2 500 000	
'0001006929	Hoedspruit Ext 6	472				Hoedspruit Wildlife Estate	XXX XXX XXX	RES	472 Wild	4900	R1 569 000	
'0001003782	Hoedspruit Ext 6	473				Hoedspruit Wildlife Estate	XXX XXX XXX	RES	473 Wildlife	4900	R2 944 000	
'0001003230	Hoedspruit Ext 6	474				Hoedspruit Wildlife Estate	XXX XXX XXX	RES	474 Wildlife	4900	R3 200 000	
'0001005526	Hoedspruit Ext 6	475				Hoedspruit Wildlife Estate	XXX XXX XXX	RES	475 Wildlife	4887	R1 955 000	

MARULENG MUNICIPALITY
General Valuation Roll : 2023 - 2028

Account No	SUBURBAN/ FARM NAME	PROPERTY DESCRIPTION				FARM/ESTATE/ST NAME	OWNERSHIP	CATEGORY DETERMINED IN TERMS OF SECTION 8 OF THE ACT	PHYSICAL ADDRESS OF THE PROPERTY	EXTENT OF THE PROPERTY (M2)	MARKET VALUE OF THE PROPERTY	COMMENTS (WHERE APPLICABLE)
		ERF/ FARM NO	PTN	REM	UNIT							
'0001000895	Hoedspruit Ext 6	476				Hoedspruit Wildlife Estate	XXX XXX XXX	RES	476 Taaibos	4887	R2 357 000	
'0001002387	Hoedspruit Ext 6	477				Hoedspruit Wildlife Estate	XXX XXX XXX	RES	477 Wildlife	4900	R3 000 000	
'0001001868	Hoedspruit Ext 6	478				Hoedspruit Wildlife Estate	XXX XXX XXX	RES	478 Taaibos	4900	R3 056 000	
'0001003416	Hoedspruit Ext 6	479				Hoedspruit Wildlife Estate	XXX XXX XXX	RES	Hoedspruit Ext 6 (Hoedspruit Wildlife	4900	R2 227 000	
'0001010635	Hoedspruit Ext 6	480				Hoedspruit Wildlife Estate	XXX XXX XXX	RES	480 Wildlife	4900	R2 607 000	
'0001003424	Hoedspruit Ext 6	481				Hoedspruit Wildlife Estate	XXX XXX XXX	RES	481 Wildlife	4887	R6 500 000	
'0001003069	Hoedspruit Ext 6	482				Hoedspruit Wildlife Estate	XXX XXX XXX	BUS	482 Wildlife	5237	R2 357 000	
'0001002726	Hoedspruit Ext 6	483				Hoedspruit Wildlife Estate	XXX XXX XXX	VAC	483 Wildlife	7375	R1 500 000	
'0001006535	Hoedspruit Ext 6	484				Hoedspruit Wildlife Estate	XXX XXX XXX	RES	484 Wild	4900	R1 966 000	
'0001006601	Hoedspruit Ext 6	485				Hoedspruit Wildlife Estate	XXX XXX XXX	MUP	485 Wild	5123	R4 800 000	
'0001006959	Hoedspruit Ext 6	486				Hoedspruit Wildlife Estate	XXX XXX XXX	RES	486 Wildlife	5123	R2 323 000	
'0001000663	Hoedspruit Ext 6	487				Hoedspruit Wildlife Estate	XXX XXX XXX	RES	487 MAROELA STREET	4900	R3 600 000	
'0001000732	Hoedspruit Ext 6	488				Hoedspruit Wildlife Estate	XXX XXX XXX	RES	488 Maroela	4900	R1 928 000	
'0001000781	Hoedspruit Ext 6	489				Hoedspruit Wildlife Estate	XXX XXX XXX	ILL	489 Maroela	6526	R2 616 000	
0001003440	Hoedspruit Ext 6	490				Hoedspruit Wildlife Estate	XXX XXX XXX	RES	490 Wildlife	5237	R2 600 000	
'0001000849	Hoedspruit Ext 6	491				Hoedspruit Wildlife Estate	XXX XXX XXX	RES	491 Taaibos	4937	R2 500 000	
'0001005102	Hoedspruit Ext 6	492				Hoedspruit Wildlife Estate	XXX XXX XXX	RES	492 Wildlife	4950	R2 608 000	
'0001000907	Hoedspruit Ext 6	493				Hoedspruit Wildlife Estate	XXX XXX XXX	RES	493 Taaibos	4950	R2 220 000	
'0001000697	Hoedspruit Ext 6	494				Hoedspruit Wildlife Estate	XXX XXX XXX	BUS	494 Taaibos	4937	R3 480 000	
'0001001530	Hoedspruit Ext 6	496				Hoedspruit Wildlife Estate	XXX XXX XXX	VAC	496 Wildlife	7599	R1 700 000	
'0001003622	Hoedspruit Ext 6	497				Hoedspruit Wildlife Estate	XXX XXX XXX	RES	497 Wildlife	7471	R2 327 000	
'0001006654	Hoedspruit Ext 6	498				Hoedspruit Wildlife Estate	XXX XXX XXX	BUS	498 Wild	4887	R2 154 000	
'0001006715	Hoedspruit Ext 6	499				Hoedspruit Wildlife Estate	XXX XXX XXX	RES	499 Wild	4900	R3 081 000	
'0001006544	Hoedspruit Ext 6	500				Hoedspruit Wildlife Estate	XXX XXX XXX	RES	500 Wild	4900	R2 800 000	

MARULENG MUNICIPALITY
General Valuation Roll : 2023 - 2028

Account No	SUBURBAN/ FARM NAME	PROPERTY DESCRIPTION				FARM/ESTATE/ST NAME	OWNERSHIP	CATEGORY DETERMINED IN TERMS OF SECTION 8 OF THE ACT	PHYSICAL ADDRESS OF THE PROPERTY	EXTENT OF THE PROPERTY (M2)	MARKET VALUE OF THE PROPERTY	COMMENTS (WHERE APPLICABLE)
		ERF/ FARM NO	PTN	REM	UNIT							
'0001003809	Hoedspruit Ext 6	501				Hoedspruit Wildlife Estate	XXX XXX XXX	RES	501 Wildlife	7399	R2 680 000	
'0001000681	Hoedspruit Ext 6	502				Hoedspruit Wildlife Estate	XXX XXX XXX	RES	502 Wild	5732	R3 200 000	
'0001000615	Hoedspruit Ext 6	503				Hoedspruit Wildlife Estate	XXX XXX XXX	RES	503 Wild	4900	R2 200 000	
'0001000737	Hoedspruit Ext 6	504				Hoedspruit Wildlife Estate	XXX XXX XXX	RES	504 Wild	4887	R3 200 000	
'0001003238	Hoedspruit Ext 6	505				Hoedspruit Wildlife Estate	XXX XXX XXX	ILL	505 Wildlife	4887	R2 200 000	
'0001005934	Hoedspruit Ext 6	506				Hoedspruit Wildlife Estate	XXX XXX XXX	RES	506 Maroela	4900	R2 052 000	
'0001005885	Hoedspruit Ext 6	507				Hoedspruit Wildlife Estate	XXX XXX XXX	RES	507 Wildlife	4747	R2 094 000	
'0001001537	Hoedspruit Ext 6	508				Hoedspruit Wildlife Estate	XXX XXX XXX	RES	Hoedspruit Ext 6 (Hoedspruit Wildlife	4335	R2 400 000	
'0001005468	Hoedspruit Ext 6	510				Hoedspruit Wildlife Estate	XXX XXX XXX	RES	510 Wildlife	4684	R2 055 000	
'0001000711	Hoedspruit Ext 6	511				Hoedspruit Wildlife Estate	XXX XXX XXX	RES	511 Maroela	4887	R2 400 000	
'0001000856	Hoedspruit Ext 6	512				Hoedspruit Wildlife Estate	XXX XXX XXX	RES	512 Wild	4887	R2 613 000	
'0001000914	Hoedspruit Ext 6	513				Hoedspruit Wildlife Estate	XXX XXX XXX	RES	513 Wild	4900	R2 124 000	
'0001000975	Hoedspruit Ext 6	514				Hoedspruit Wildlife Estate	XXX XXX XXX	RES	514 Wild	4900	R4 600 000	
'0001003447	Hoedspruit Ext 6	515				Hoedspruit Wildlife Estate	XXX XXX XXX	RES	515 Wildlife	4900	R2 009 000	
'0001006612	Hoedspruit Ext 6	516				Hoedspruit Wildlife Estate	XXX XXX XXX	RES	516 Wild	4900	R2 200 000	
'0001010628	Hoedspruit Ext 6	517				Hoedspruit Wildlife Estate	XXX XXX XXX	RES	517 Wildlife	4887	R2 200 000	
'0001003640	Hoedspruit Ext 6	518				Hoedspruit Wildlife Estate	XXX XXX XXX	RES	518 Wildlife	4887	R2 200 000	
'0001005820	Hoedspruit Ext 6	519				Hoedspruit Wildlife Estate	XXX XXX XXX	RES	519 Wildlife	4900	R2 200 000	
'0001003453	Hoedspruit Ext 6	520				Hoedspruit Wildlife Estate	XXX XXX XXX	RES	520 Wildlife	4900	R2 300 000	
'0001006666	Hoedspruit Ext 6	521				Hoedspruit Wildlife Estate	XXX XXX XXX	VAC	521 Wild	4900	R1 018 000	
'0001003471	Hoedspruit Ext 6	522				Hoedspruit Wildlife Estate	XXX XXX XXX	RES	522 Wildlife	4900	R3 700 000	
'0001005300	Hoedspruit Ext 6	523				Hoedspruit Wildlife Estate	XXX XXX XXX	RES	523 Wildlife	4887	R2 066 000	
'0001000623	Hoedspruit Ext 6	524				Hoedspruit Wildlife Estate	XXX XXX XXX	RES	524 Wild	4887	R2 600 000	
'0001000687	Hoedspruit Ext 6	525				Hoedspruit Wildlife Estate	XXX XXX XXX	RES	525 Wild	4900	R2 154 000	

MARULENG MUNICIPALITY
General Valuation Roll : 2023 - 2028

Account No	SUBURBAN/ FARM NAME	PROPERTY DESCRIPTION				FARM/ESTATE/ST NAME	OWNERSHIP	CATEGORY DETERMINED IN TERMS OF SECTION 8 OF THE ACT	PHYSICAL ADDRESS OF THE PROPERTY	EXTENT OF THE PROPERTY (M2)	MARKET VALUE OF THE PROPERTY	COMMENTS (WHERE APPLICABLE)
		ERF/ FARM NO	PTN	REM	UNIT							
'0001000744	Hoedspruit Ext 6	526				Hoedspruit Wildlife Estate	XXX XXX XXX	RES	526 Wild	4900	R2 406 000	
'0001000810	Hoedspruit Ext 6	527				Hoedspruit Wildlife Estate	XXX XXX XXX	RES	527 Wild	4900	R3 200 000	
'0001003818	Hoedspruit Ext 6	528				Hoedspruit Wildlife Estate	XXX XXX XXX	RES	528 Wildlife	4900	R2 359 000	
'0001003825	Hoedspruit Ext 6	529				Hoedspruit Wildlife Estate	XXX XXX XXX	RES	529 Wild	4887	R2 130 000	
'0001002551	Hoedspruit Ext 6	530				Hoedspruit Wildlife Estate	XXX XXX XXX	RES	530 Wildlife	4887	R5 500 000	
'0001000865	Hoedspruit Ext 6	531				Hoedspruit Wildlife Estate	XXX XXX XXX	BUS	531 Wild	4900	R5 150 000	Pangolin Lodge
'0001003246	Hoedspruit Ext 6	532				Hoedspruit Wildlife Estate	XXX XXX XXX	BUS	532 Wildlife	4900	R2 640 000	Assured & tailored transfers tours Accommodation
'0001003840	Hoedspruit Ext 6	533				Hoedspruit Wildlife Estate	XXX XXX XXX	BUS	533 Wildlife	4900	R2 750 000	
'0001000929	Hoedspruit Ext 6	534				Hoedspruit Wildlife Estate	XXX XXX XXX	RES	534 Wild	4900	R2 146 000	
'0001000760	Hoedspruit Ext 6	535				Hoedspruit Wildlife Estate	XXX XXX XXX	RES	535 Wild	4887	R1 800 000	
'0001002731	Hoedspruit Ext 6	536				Hoedspruit Wildlife Estate	XXX XXX XXX	VAC	536 Wildlife	4887	R1 018 000	
'0001005012	Hoedspruit Ext 6	537				Hoedspruit Wildlife Estate	XXX XXX XXX	RES	537 Wild	5927	R1 954 000	
'0001008037	Hoedspruit Ext 6	538				Hoedspruit Wildlife Estate	XXX XXX XXX	RES	538 Wildlife	4900	R2 410 000	
'0001007740	Hoedspruit Ext 6	539				Hoedspruit Wildlife Estate	XXX XXX XXX	RES	539 Wildlife	6223	R2 175 000	
'0001000984	Hoedspruit Ext 6	540				Hoedspruit Wildlife Estate	XXX XXX XXX	RES	540 Wild	4968	R3 600 000	
'0001006984	Hoedspruit Ext 6	541				Hoedspruit Wildlife Estate	XXX XXX XXX	RES	541 Wild	4900	R1 700 000	
'0001001572	Hoedspruit Ext 6	542				Hoedspruit Wildlife Estate	XXX XXX XXX	BUS	542 Wildlife	4887	R3 250 000	
'0001002393	Hoedspruit Ext 6	543				Hoedspruit Wildlife Estate	XXX XXX XXX	RES	543 Wildlife	4887	R2 976 000	
'0001005532	Hoedspruit Ext 6	544				Hoedspruit Wildlife Estate	XXX XXX XXX	RES	544 Wildlife	4900	R1 526 000	
'0001002203	Hoedspruit Ext 6	545				Hoedspruit Wildlife Estate	XXX XXX XXX	BUS	Hoedspruit Ext 6 (Hoedspruit Wildlife	4968	R2 800 000	
'0001006729	Hoedspruit Ext 6	546				Hoedspruit Wildlife Estate	XXX XXX XXX	RES	546 Wild	5628	R2 052 000	
'0001002969	Hoedspruit Ext 6	547				Hoedspruit Wildlife Estate	XXX XXX XXX	RES	547 Wildlife	4900	R2 244 000	
'0001002406	Hoedspruit Ext 6	548				Hoedspruit Wildlife Estate	XXX XXX XXX	RES	Hoedspruit Ext 6 (Hoedspruit Wildlife	4900	R1 800 000	
'0001003479	Hoedspruit Ext 6	549				Hoedspruit Wildlife Estate	XXX XXX XXX	RES	Hoedspruit Ext 6 (Hoedspruit Wildlife	4593	R4 200 000	

MARULENG MUNICIPALITY
General Valuation Roll : 2023 - 2028

Account No	SUBURBAN/ FARM NAME	PROPERTY DESCRIPTION				FARM/ESTATE/ST NAME	OWNERSHIP	CATEGORY DETERMINED IN TERMS OF SECTION 8 OF THE ACT	PHYSICAL ADDRESS OF THE PROPERTY	EXTENT OF THE PROPERTY (M2)	MARKET VALUE OF THE PROPERTY	COMMENTS (WHERE APPLICABLE)
		ERF/ FARM NO	PTN	REM	UNIT							
'0001006616	Hoedspruit Ext 6	550				Hoedspruit Wildlife Estate	XXX XXX XXX	RES	550 Suurpruim	5130	R2 200 000	
'0001001219	Hoedspruit Ext 6	551				Hoedspruit Wildlife Estate	XXX XXX XXX	RES	551 Wildlife	4887	R6 500 000	
'0001000639	Hoedspruit Ext 6	552				Hoedspruit Wildlife Estate	XXX XXX XXX	RES	552 Wild	4887	R1 800 000	
'0001000693	Hoedspruit Ext 6	553				Hoedspruit Wildlife Estate	XXX XXX XXX	VAC	553 Wild	4900	R1 018 000	
'0001007964	Hoedspruit Ext 6	554				Hoedspruit Wildlife Estate	XXX XXX XXX	RES	554 Wildlife	4900	R2 200 000	
'0001008030	Hoedspruit Ext 6	555				Hoedspruit Wildlife Estate	XXX XXX XXX	BUS	555 Wildlife	6638	R3 200 000	Rooibos Bush Lodge
'0001003849	Hoedspruit Ext 6	556				Hoedspruit Wildlife Estate	XXX XXX XXX	RES	556 Wildlife	4866	R3 600 000	
'0001000816	Hoedspruit Ext 6	557				Hoedspruit Wildlife Estate	XXX XXX XXX	VAC	557 Rooibos	4866	R1 018 000	
'0001000879	Hoedspruit Ext 6	558				Hoedspruit Wildlife Estate	XXX XXX XXX	RES	558 Rooibos	4866	R2 200 000	
'0001000936	Hoedspruit Ext 6	559				Hoedspruit Wildlife Estate	XXX XXX XXX	RES	559 Rooibos	5220	R2 370 000	Warthog Rest Private Lodge
'0001002412	Hoedspruit Ext 6	560				Hoedspruit Wildlife Estate	XXX XXX XXX	RES	560 Wildlife	5679	R4 200 000	
'0001010146	Hoedspruit Ext 6	561				Hoedspruit Wildlife Estate	XXX XXX XXX	RES	561 Wild	5565	R2 640 000	
'0001005228	Hoedspruit Ext 6	562				Hoedspruit Wildlife Estate	XXX XXX XXX	RES	562 Wildlife	6685	R2 045 000	
'0001006679	Hoedspruit Ext 6	563				Hoedspruit Wildlife Estate	XXX XXX XXX	RES	563 Wild	4900	R1 800 000	
'0001006737	Hoedspruit Ext 6	564				Hoedspruit Wildlife Estate	XXX XXX XXX	RES	564 Wild	4887	R2 501 000	Bushbay Haven
'0001003252	Hoedspruit Ext 6	565				Hoedspruit Wildlife Estate	XXX XXX XXX	RES	565 Wildlife	4887	R2 300 000	
'0001000647	Hoedspruit Ext 6	566				Hoedspruit Wildlife Estate	XXX XXX XXX	RES	566 Ghwarrie	4900	R2 200 000	
'0001000705	Hoedspruit Ext 6	567				Hoedspruit Wildlife Estate	XXX XXX XXX	BUS	567 Ghwarrie	4900	R3 360 000	Fairfarren
'0001000768	Hoedspruit Ext 6	568				Hoedspruit Wildlife Estate	XXX XXX XXX	BUS	568 Ghwarrie	4900	R2 700 000	
'0001003486	Hoedspruit Ext 6	569				Hoedspruit Wildlife Estate	XXX XXX XXX	RES	569 Wildlife	4887	R2 400 000	
'0001003856	Hoedspruit Ext 6	570				Hoedspruit Wildlife Estate	XXX XXX XXX	RES	570 Wildlife	4887	R2 300 000	
'0001000823	Hoedspruit Ext 6	571				Hoedspruit Wildlife Estate	XXX XXX XXX	RES	571 Rooibos	4900	R2 200 000	
'0001000888	Hoedspruit Ext 6	572				Hoedspruit Wildlife Estate	XXX XXX XXX	RES	572 Rooibos	4900	R3 000 000	
'0001000945	Hoedspruit Ext 6	573				Hoedspruit Wildlife Estate	XXX XXX XXX	RES	573 Rooibos	4900	R1 800 000	

MARULENG MUNICIPALITY
General Valuation Roll : 2023 - 2028

Account No	SUBURBAN/ FARM NAME	PROPERTY DESCRIPTION				FARM/ESTATE/ST NAME	OWNERSHIP	CATEGORY DETERMINED IN TERMS OF SECTION 8 OF THE ACT	PHYSICAL ADDRESS OF THE PROPERTY	EXTENT OF THE PROPERTY (M2)	MARKET VALUE OF THE PROPERTY	COMMENTS (WHERE APPLICABLE)
		ERF/ FARM NO	PTN	REM	UNIT							
'0001003646	Hoedspruit Ext 6	574				Hoedspruit Wildlife Estate	XXX XXX XXX	RES	574 Wildlife	4887	R1 800 000	
'0001006568	Hoedspruit Ext 6	575				Hoedspruit Wildlife Estate	XXX XXX XXX	RES	575 Wild	5832	R2 470 000	
'0001006625	Hoedspruit Ext 6	576				Hoedspruit Wildlife Estate	XXX XXX XXX	VAC	576 Wild	5845	R1 120 000	
'0001006689	Hoedspruit Ext 6	577				Hoedspruit Wildlife Estate	XXX XXX XXX	RES	577 Wild	5845	R3 800 000	
'0001006744	Hoedspruit Ext 6	578				Hoedspruit Wildlife Estate	XXX XXX XXX	VAC	578 Wild	5845	R1 120 000	
'0001003076	Hoedspruit Ext 6	579				Hoedspruit Wildlife Estate	XXX XXX XXX	RES	579 Wildlife	5832	R1 120 000	
0001003975	Hoedspruit Ext 6	580				Hoedspruit Wildlife Estate	XXX XXX XXX	RES	580 Wildlife	5832	R2 691 000	
'0001006575	Hoedspruit Ext 6	581				Hoedspruit Wildlife Estate	XXX XXX XXX	RES	581 Huilblom	5845	R3 400 000	
'0001006639	Hoedspruit Ext 6	582				Hoedspruit Wildlife Estate	XXX XXX XXX	ILL	582 Huilblom	5845	R2 500 000	
'0001006695	Hoedspruit Ext 6	583				Hoedspruit Wildlife Estate	XXX XXX XXX	VAC	583 Huilblom	5845	R1 120 000	
'0001006751	Hoedspruit Ext 6	584				Hoedspruit Wildlife Estate	XXX XXX XXX	RES	584 Huilblom	5832	R3 800 000	
'0001006583	Hoedspruit Ext 6	585				Hoedspruit Wildlife Estate	XXX XXX XXX	RES	585 Huilblom	5832	R3 913 000	
'0001005236	Hoedspruit Ext 6	586				Hoedspruit Wildlife Estate	XXX XXX XXX	RES	586 Wildlife	5845	R2 480 000	
'0001006648	Hoedspruit Ext 6	587				Hoedspruit Wildlife Estate	XXX XXX XXX	BUS	587 Huilblom	5845	R2 200 000	Mush Maningi
'0001006706	Hoedspruit Ext 6	588				Hoedspruit Wildlife Estate	XXX XXX XXX	VAC	588 Huilblom	5845	R1 120 000	
'0001007315	Hoedspruit Ext 6	589				Hoedspruit Wildlife Estate	XXX XXX XXX	RES	589 Huilblom	5832	R2 000 000	
'0001006775	Hoedspruit Ext 6	590				Hoedspruit Wildlife Estate	XXX XXX XXX	RES	590 Wild	5832	R3 076 000	
'0001006826	Hoedspruit Ext 6	591				Hoedspruit Wildlife Estate	XXX XXX XXX	RES	591 Wild	5845	R2 860 000	
'0001007547	Hoedspruit Ext 6	592				Hoedspruit Wildlife Estate	XXX XXX XXX	RES	392 KANNIEDOOD STREET	5845	R2 860 000	
'0001010630	Hoedspruit Ext 6	593				Hoedspruit Wildlife Estate	XXX XXX XXX	RES	593 Wild	5845	R4 000 000	
'0001006785	Hoedspruit Ext 6	594				Hoedspruit Wildlife Estate	XXX XXX XXX	BUS	594 Wild	5832	R3 495 000	African Rock Lodge
'0001006852	Hoedspruit Ext 6	595				Hoedspruit Wildlife Estate	XXX XXX XXX	VAC	595 Wild	4931	R1 120 000	
'0001006802	Hoedspruit Ext 6	596				Hoedspruit Wildlife Estate	XXX XXX XXX	RES	596 Wild	4900	R2 000 000	
'0001006856	Hoedspruit Ext 6	597				Hoedspruit Wildlife Estate	XXX XXX XXX	RES	597 Wild	4900	R2 100 000	

MARULENG MUNICIPALITY
General Valuation Roll : 2023 - 2028

Account No	SUBURBAN/ FARM NAME	PROPERTY DESCRIPTION				FARM/ESTATE/ST NAME	OWNERSHIP	CATEGORY DETERMINED IN TERMS OF SECTION 8 OF THE ACT	PHYSICAL ADDRESS OF THE PROPERTY	EXTENT OF THE PROPERTY (M2)	MARKET VALUE OF THE PROPERTY	COMMENTS (WHERE APPLICABLE)
		ERF/ FARM NO	PTN	REM	UNIT							
'0001006809	Hoedspruit Ext 6	598				Hoedspruit Wildlife Estate	XXX XXX XXX	RES	598 Wild	4900	R3 184 000	
'0001006863	Hoedspruit Ext 6	599				Hoedspruit Wildlife Estate	XXX XXX XXX	RES	599 Wild	4900	R2 786 000	
'0001006817	Hoedspruit Ext 6	600				Hoedspruit Wildlife Estate	XXX XXX XXX	BUS	600 Wild	4900	R2 100 000	
'0001003864	Hoedspruit Ext 6	601				Hoedspruit Wildlife Estate	XXX XXX XXX	RES	601 Wildlife	4418	R3 800 000	
'0001003492	Hoedspruit Ext 6	602				Hoedspruit Wildlife Estate	XXX XXX XXX	RES	602 Wildlife	4270	R2 400 000	
'0001006880	Hoedspruit Ext 6	603				Hoedspruit Wildlife Estate	XXX XXX XXX	RES	603 Wild	4525	R2 200 000	
'0001002556	Hoedspruit Ext 6	604				Hoedspruit Wildlife Estate	XXX XXX XXX	RES	604 Wildlife	4900	R2 400 000	
'0001006890	Hoedspruit Ext 6	605				Hoedspruit Wildlife Estate	XXX XXX XXX	RES	605 Wild	5107	R2 300 000	
'0001003880	Hoedspruit Ext 6	606				Hoedspruit Wildlife Estate	XXX XXX XXX	RES	606 Wildlife	5107	R2 000 000	
'0001006937	Hoedspruit Ext 6	607				Hoedspruit Wildlife Estate	XXX XXX XXX	RES	607 Wild	4900	R2 800 000	
'0001006945	Hoedspruit Ext 6	608				Hoedspruit Wildlife Estate	XXX XXX XXX	BUS	608 Wild	7118	R7 200 000	Lindiwe Safari Lodge
'0001002564	Hoedspruit Ext 6	609				Hoedspruit Wildlife Estate	XXX XXX XXX	VAC	609 Wildlife	4908	R1 702 000	
'0001002581	Hoedspruit Ext 6	610				Hoedspruit Wildlife Estate	XXX XXX XXX	RES	610 Wildlife	4557	R3 800 000	
'0001002589	Hoedspruit Ext 6	611				Hoedspruit Wildlife Estate	XXX XXX XXX	VAC	611 Wildlife	4751	R1 655 000	
'0001002060	Hoedspruit Ext 6	612				Hoedspruit Wildlife Estate	XXX XXX XXX	RES	612 Wild	4900	R2 338 000	
'0001002974	Hoedspruit Ext 6	613				Hoedspruit Wildlife Estate	XXX XXX XXX	RES	613 Wildlife	4900	R2 200 000	
'0001010623	Hoedspruit Ext 6	614				Hoedspruit Wildlife Estate	XXX XXX XXX	RES	614 Wildlife	4900	R4 200 000	
'0001002751	Hoedspruit Ext 6	615				Hoedspruit Wildlife Estate	XXX XXX XXX	RES	615 Wildlife	4900	R4 100 000	
'0001003661	Hoedspruit Ext 6	616				Hoedspruit Wildlife Estate	XXX XXX XXX	BUS	616 Wildlife	4900	R3 100 000	
'0001010617	Hoedspruit Ext 6	617				Hoedspruit Wildlife Estate	XXX XXX XXX	RES	617 Wild	4931	R3 400 000	
'0001007057	Hoedspruit Ext 6	618				Hoedspruit Wildlife Estate	XXX XXX XXX	VAC	618 Wild	6050	R1 800 000	
'0001007115	Hoedspruit Ext 6	619				Hoedspruit Wildlife Estate	XXX XXX XXX	MUP	619 Wild	4900	R2 920 000	
'0001007067	Hoedspruit Ext 6	620				Hoedspruit Wildlife Estate	XXX XXX XXX	RES	620 Wild	4900	R1 800 000	
'0001003504	Hoedspruit Ext 6	621				Hoedspruit Wildlife Estate	XXX XXX XXX	MUP	621 Wildlife	4890	R3 000 000	Kingfisher cottage

MARULENG MUNICIPALITY
General Valuation Roll : 2023 - 2028

Account No	SUBURBAN/ FARM NAME	PROPERTY DESCRIPTION				FARM/ESTATE/ST NAME	OWNERSHIP	CATEGORY DETERMINED IN TERMS OF SECTION 8 OF THE ACT	PHYSICAL ADDRESS OF THE PROPERTY	EXTENT OF THE PROPERTY (M2)	MARKET VALUE OF THE PROPERTY	COMMENTS (WHERE APPLICABLE)
		ERF/ FARM NO	PTN	REM	UNIT							
'0001003937	Hoedspruit Ext 6	622				Hoedspruit Wildlife Estate	XXX XXX XXX	RES	622 Wildlife	4890	R2 870 000	
'0001005004	Hoedspruit Ext 6	623				Hoedspruit Wildlife Estate	XXX XXX XXX	BUS	623 Wildlife	4900	R3 310 000	The Dreamcatcher Lodge
'0001003946	Hoedspruit Ext 6	624				Hoedspruit Wildlife Estate	XXX XXX XXX	RES	624 Wildlife	6242	R2 209 000	
'0001003269	Hoedspruit Ext 6	625				Hoedspruit Wildlife Estate	XXX XXX XXX	RES	625 Wildlife	5243	R3 200 000	Cheetah Rest
'0001007132	Hoedspruit Ext 6	626				Hoedspruit Wildlife Estate	XXX XXX XXX	VAC	626 Wild	6312	R1 250 000	
'0000107659	Hoedspruit Ext 6	627				Hoedspruit Wildlife Estate	XXX XXX XXX	RES	627 Groendoorn	5322	R2 179 000	
'0001003520	Hoedspruit Ext 6	628				Hoedspruit Wildlife Estate	XXX XXX XXX	RES	628 Wildlife	5305	R2 263 000	
'0001007184	Hoedspruit Ext 6	629				Hoedspruit Wildlife Estate	XXX XXX XXX	RES	629 Groendoorn	5305	R3 550 000	
'0001005405	Hoedspruit Ext 6	630				Hoedspruit Wildlife Estate	XXX XXX XXX	RES	630 Wildlife	5185	R2 800 000	
'0001001577	Hoedspruit Ext 6	631				Hoedspruit Wildlife Estate	XXX XXX XXX	RES	631 Wildlife	4887	R2 200 000	
'0001008011	Hoedspruit Ext 6	632				Hoedspruit Wildlife Estate	XXX XXX XXX	RES	632 Wildlife	4900	R2 100 000	
'0001005652	Hoedspruit Ext 6	633				Hoedspruit Wildlife Estate	XXX XXX XXX	RES	633 Wildlife	4900	R3 500 000	Med centre hoedspruit
'0001003695	Hoedspruit Ext 6	634				Hoedspruit Wildlife Estate	XXX XXX XXX	RES	634 Wildlife	4900	R3 550 000	
'0001001586	Hoedspruit Ext 6	635				Hoedspruit Wildlife Estate	XXX XXX XXX	RES	Hoedspruit Ext 6 (Hoedspruit Wildlife	4900	R3 650 000	
'0001003151	Hoedspruit Ext 6	636				Hoedspruit Wildlife Estate	XXX XXX XXX	RES	636 Wildlife	4900	R2 500 000	
'0001003197	Hoedspruit Ext 6	637				Hoedspruit Wildlife Estate	XXX XXX XXX	RES	637 Wildlife	4900	R2 550 000	
'0001007842	Hoedspruit Ext 6	638				Hoedspruit Wildlife Estate	XXX XXX XXX	RES	638 Wildlife	4900	R3 000 000	
'0001001591	Hoedspruit Ext 6	639				Hoedspruit Wildlife Estate	XXX XXX XXX	RES	639 Wildlife	4895	R2 294 000	
'0001005413	Hoedspruit Ext 6	640				Hoedspruit Wildlife Estate	XXX XXX XXX	VAC	640 Wildlife	4897	R1 699 000	
'0001003950	Hoedspruit Ext 6	641				Hoedspruit Wildlife Estate	XXX XXX XXX	RES	641 Kerriklapper	4865	R2 200 000	
'0001002431	Hoedspruit Ext 6	642				Hoedspruit Wildlife Estate	XXX XXX XXX	RES	642 Wildlife	4900	R3 600 000	
'0001002829	Hoedspruit Ext 6	643				Hoedspruit Wildlife Estate	XXX XXX XXX	RES	643 Wildlife	4900	R3 619 000	
'0001001626	Hoedspruit Ext 6	644				Hoedspruit Wildlife Estate	XXX XXX XXX	RES	644 Wildlife	4900	R2 299 000	
'0001001634	Hoedspruit Ext 6	645				Hoedspruit Wildlife Estate	XXX XXX XXX	RES	645 Wildlife	4900	R3 400 000	

MARULENG MUNICIPALITY
General Valuation Roll : 2023 - 2028

Account No	SUBURBAN/ FARM NAME	PROPERTY DESCRIPTION				FARM/ESTATE/ST NAME	OWNERSHIP	CATEGORY DETERMINED IN TERMS OF SECTION 8 OF THE ACT	PHYSICAL ADDRESS OF THE PROPERTY	EXTENT OF THE PROPERTY (M2)	MARKET VALUE OF THE PROPERTY	COMMENTS (WHERE APPLICABLE)
		ERF/ FARM NO	PTN	REM	UNIT							
'0001007233	Hoedspruit Ext 6	646				Hoedspruit Wildlife Estate	XXX XXX XXX	RES	646 Kerrieklapper	4900	R2 440 000	
'0001001650	Hoedspruit Ext 6	647				Hoedspruit Wildlife Estate	XXX XXX XXX	VAC	647 Wildlife	4900	R509 000	
'0001001660	Hoedspruit Ext 6	648				Hoedspruit Wildlife Estate	XXX XXX XXX	RES	648 Wildlife	4900	R2 400 000	
'0001001664	Hoedspruit Ext 6	649				Hoedspruit Wildlife Estate	XXX XXX XXX	RES	649 Wildlife	4900	R2 410 000	
'0001007298	Hoedspruit Ext 6	650				Hoedspruit Wildlife Estate	XXX XXX XXX	RES	650 Kerrieklapper	4887	R2 190 000	
'0001001672	Hoedspruit Ext 6	651				Hoedspruit Wildlife Estate	XXX XXX XXX	RES	651 Wildlife	4887	R2 639 000	
'0001001689	Hoedspruit Ext 6	652				Hoedspruit Wildlife Estate	XXX XXX XXX	VAC	652 Wildlife	4900	R509 000	
'0001002766	Hoedspruit Ext 6	653				Hoedspruit Wildlife Estate	XXX XXX XXX	RES	653 Wildlife	4900	R4 500 000	
'0001001698	Hoedspruit Ext 6	654				Hoedspruit Wildlife Estate	XXX XXX XXX	RES	654 Wildlife	4900	R3 100 000	
'0001003157	Hoedspruit Ext 6	655				Hoedspruit Wildlife Estate	XXX XXX XXX	RES	655 Wildlife	4900	R2 180 000	
'0001007353	Hoedspruit Ext 6	656				Hoedspruit Wildlife Estate	XXX XXX XXX	RES	656 Kerrieblaar	4900	R2 400 000	
'0001003681	Hoedspruit Ext 6	657				Hoedspruit Wildlife Estate	XXX XXX XXX	RES	657 Wildlife	4900	R3 200 000	
'0001003164	Hoedspruit Ext 6	658				Hoedspruit Wildlife Estate	XXX XXX XXX	VAC	658 Wildlife	4900	R509 000	
'0001001713	Hoedspruit Ext 6	659				Hoedspruit Wildlife Estate	XXX XXX XXX	RES	659 Wildlife	4900	R2 522 000	
'0001002771	Hoedspruit Ext 6	660				Hoedspruit Wildlife Estate	XXX XXX XXX	RES	660 Wildlife	4900	R3 145 000	
'0001001723	Hoedspruit Ext 6	661				Hoedspruit Wildlife Estate	XXX XXX XXX	RES	661 Wildlife	4887	R3 200 000	
'0002222224	Hoedspruit Ext 6	662				Hoedspruit Wildlife Estate	XXX XXX XXX	RES	662 Wildlife	4887	R4 900 000	
'0001008076	Hoedspruit Ext 6	663				Hoedspruit Wildlife Estate	XXX XXX XXX	RES	663 Wildlife	4900	R2 400 000	
'0001002594	Hoedspruit Ext 6	664				Hoedspruit Wildlife Estate	XXX XXX XXX	RES	664 Wildlife	4900	R2 380 000	
'0001001748	Hoedspruit Ext 6	665				Hoedspruit Wildlife Estate	XXX XXX XXX	RES	665 Wildlife	4900	R2 500 000	Bushwillow Private Villa
'0001001752	Hoedspruit Ext 6	666				Hoedspruit Wildlife Estate	XXX XXX XXX	RES	666 Wildlife	4900	R3 201 000	
'0001010634	Hoedspruit Ext 6	667				Hoedspruit Wildlife Estate	XXX XXX XXX	RES	667 Wildlife	4900	R3 300 000	
'0001002789	Hoedspruit Ext 6	668				Hoedspruit Wildlife Estate	XXX XXX XXX	RES	Hoedspruit Ext 6 (Hoedspruit Wildlife	4900	R2 056 000	
'0001003012	Hoedspruit Ext 6	669				Hoedspruit Wildlife Estate	XXX XXX XXX	RES	669 Wildlife	4900	R3 015 000	Ehlatini

MARULENG MUNICIPALITY
General Valuation Roll : 2023 - 2028

Account No	SUBURBAN/ FARM NAME	PROPERTY DESCRIPTION				OWNERSHIP	CATEGORY DETERMINED IN TERMS OF SECTION 8 OF THE ACT	PHYSICAL ADDRESS OF THE PROPERTY	EXTENT OF THE PROPERTY (M2)	MARKET VALUE OF THE PROPERTY	COMMENTS (WHERE APPLICABLE)
		ERF/ FARM NO	PTN	REM	UNIT						
'0001001770	Hoedspruit Ext 6	670				XXX XXX XXX	RES	Hoedspruit Ext 6 (Hoedspruit Wildlife	4900	R3 683 000	
'0001007306	Hoedspruit Ext 6	671				XXX XXX XXX	ILL	671 Kerrieklapper	4900	R3 156 000	AT REST BUSHSTAY
'0001008502	Hoedspruit Ext 6	672				XXX XXX XXX	RES	672 Wildlife	4887	R2 800 000	
'0001001777	Hoedspruit Ext 6	673				XXX XXX XXX	RES	673 Wildlife	4887	R2 600 000	
'0001007371	Hoedspruit Ext 6	674				XXX XXX XXX	RES	674 Kerrieblaar	4900	R2 603 000	
'0001001787	Hoedspruit Ext 6	675				XXX XXX XXX	VAC	675 Wildlife	4900	R1 300 000	
'0001001792	Hoedspruit Ext 6	676				XXX XXX XXX	RES	676 Wildlife	4900	R2 594 000	
'0001001804	Hoedspruit Ext 6	677				XXX XXX XXX	RES	677 Wildlife	4900	R3 081 000	
'0001001822	Hoedspruit Ext 6	678				XXX XXX XXX	RES	678 Wildlife	4900	R3 400 000	
'0001003173	Hoedspruit Ext 6	679				XXX XXX XXX	RES	Hoedspruit Ext 6 (Hoedspruit Wildlife	4900	R3 000 000	
'0001001827	Hoedspruit Ext 6	680				XXX XXX XXX	RES	680 Wildlife	4900	R3 500 000	
'0001001834	Hoedspruit Ext 6	681				XXX XXX XXX	RES	681 Wildlife	4900	R2 650 000	
'0001003969	Hoedspruit Ext 6	682				XXX XXX XXX	RES	682 Wildlife	5041	R5 500 000	Gem in the bush lodge
'0001001860	Hoedspruit Ext 6	684				XXX XXX XXX	RES	684 Wildlife	4900	R2 400 000	
'0001001979	Hoedspruit Ext 6	685				XXX XXX XXX	RES	685 Wildlife	4900	R2 200 000	
'0001007428	Hoedspruit Ext 6	686				XXX XXX XXX	MUP	686 Kerrieklapper	4900	R4 350 000	
'0001002445	Hoedspruit Ext 6	687				XXX XXX XXX	RES	687 Wildlife	4900	R4 700 000	
'0001001869	Hoedspruit Ext 6	688				XXX XXX XXX	RES	Hoedspruit Ext 6 (Hoedspruit Wildlife	4900	R2 175 000	
'0001001874	Hoedspruit Ext 6	689				XXX XXX XXX	RES	689 Wildlife	4900	R3 600 000	
'0001003189	Hoedspruit Ext 6	690				XXX XXX XXX	RES	690 Wildlife	4900	R2 100 000	
'0001003326	Hoedspruit Ext 6	691				XXX XXX XXX	RES	691 Wildlife	4900	R2 200 000	
'0001001892	Hoedspruit Ext 6	692				XXX XXX XXX	RES	692 Wildlife	4900	R3 300 000	
'0001003206	Hoedspruit Ext 6	693				XXX XXX XXX	RES	693 Wildlife	4887	R2 421 000	
'0001002797	Hoedspruit Ext 6	694				XXX XXX XXX	BUS	694 Wildlife	5019	R5 500 000	Domacom Pty Ltd

MARULENG MUNICIPALITY
General Valuation Roll : 2023 - 2028

Account No	SUBURBAN/ FARM NAME	PROPERTY DESCRIPTION				FARM/ESTATE/ST NAME	OWNERSHIP	CATEGORY DETERMINED IN TERMS OF SECTION 8 OF THE ACT	PHYSICAL ADDRESS OF THE PROPERTY	EXTENT OF THE PROPERTY (M2)	MARKET VALUE OF THE PROPERTY	COMMENTS (WHERE APPLICABLE)
		ERF/ FARM NO	PTN	REM	UNIT							
'0001003680	Hoedspruit Ext 6	695				Hoedspruit Wildlife Estate	XXX XXX XXX	BUS	695 Wildlife	4993	R2 611 000	Leadwood Lodge 695 Hoedspruit
'0001002235	Hoedspruit Ext 6	696				Hoedspruit Wildlife Estate	XXX XXX XXX	RES	696 Wildlife	5521	R3 000 000	
'0001007420	Hoedspruit Ext 6	697				Hoedspruit Wildlife Estate	XXX XXX XXX	RES	697 Wildlife	5356	R3 500 000	
'0001002807	Hoedspruit Ext 6	698				Hoedspruit Wildlife Estate	XXX XXX XXX	RES	698 Wildlife	4870	R12 000 000	
'0001001908	Hoedspruit Ext 6	699				Hoedspruit Wildlife Estate	XXX XXX XXX	RES	699 Wildlife	5721	R4 000 000	
'0001003545	Hoedspruit Ext 6	700				Hoedspruit Wildlife Estate	XXX XXX XXX	BUS	700 Wildlife	5879	R4 550 000	Bushbaby River Lodge
'0001002992	Hoedspruit Ext 6	701				Hoedspruit Wildlife Estate	XXX XXX XXX	RES	Hoedspruit Ext 6 (Hoedspruit Wildlife	4727	R4 000 000	
'0001001915	Hoedspruit Ext 6	702				Hoedspruit Wildlife Estate	XXX XXX XXX	RES	702 Wildlife	5106	R2 370 000	
'0001007050	Hoedspruit Ext 6	703				Hoedspruit Wildlife Estate	XXX XXX XXX	RES	703 Wildlife	5613	R2 732 000	
'0001002837	Hoedspruit Ext 6	704				Hoedspruit Wildlife Estate	XXX XXX XXX	RES	704 Wildlife	5250	R3 100 000	
'0001008525	Hoedspruit Ext 6	705				Hoedspruit Wildlife Estate	XXX XXX XXX	RES	705 Wildlife	4900	R3 701 000	
'0001001988	Hoedspruit Ext 6	706				Hoedspruit Wildlife Estate	XXX XXX XXX	BUS	706 Wildlife	5355	R2 200 000	
'0001002460	Hoedspruit Ext 6	707				Hoedspruit Wildlife Estate	XXX XXX XXX	RES	707 Wildlife	4900	R2 107 000	
'0001002471	Hoedspruit Ext 6	708				Hoedspruit Wildlife Estate	XXX XXX XXX	BUS	708 Wildlife	4900	R4 900 000	Rafiki Bush Lodge
'0001006951	Hoedspruit Ext 6	709				Hoedspruit Wildlife Estate	XXX XXX XXX	POS	709 Wildlife	98981	R5 179 000	
'0001007017	Hoedspruit Ext 6	710				Hoedspruit Wildlife Estate	XXX XXX XXX	POS	710 Wildlife	80764	R4 268 000	
'0001007072	Hoedspruit Ext 6	711				Hoedspruit Wildlife Estate	XXX XXX XXX	VAC	711 Wildlife	45913	R2 526 000	
'0001007146	Hoedspruit Ext 6	712	1			Hoedspruit Wildlife Estate	XXX XXX XXX	EDU	Hoedspruit Ext 6 (Hoedspruit Wildlife	40058	R11 000 000	
'0001007145	Hoedspruit Ext 6	712	2			Hoedspruit Wildlife Estate	XXX XXX XXX	EDU	712/2 Wildlife	20101	R5 000 000	
'0001007151	Hoedspruit Ext 6	712	4			Hoedspruit Wildlife Estate	XXX XXX XXX	RES	712/4 Wildlife	7505	R1 827 000	
'0001010627	Hoedspruit Ext 6	712	5			Hoedspruit Wildlife Estate	XXX XXX XXX	BUS	712/5 Wildlife	15858	R4 987 000	
0001007171	Hoedspruit Ext 6	712	6			Hoedspruit Wildlife Estate	XXX XXX XXX	VAC	712/6 Hoedspruit Wildlife Estate	2500	R1 800 000	
'0001007172	Hoedspruit Ext 6	712	7			Hoedspruit Wildlife Estate	XXX XXX XXX	VAC	712/7 Hoedspruit Wildlife Estate	2502	R1 800 000	
'0001007156	Hoedspruit Ext 6	712	10			Hoedspruit Wildlife Estate	XXX XXX XXX	VAC	712/10 Hoedspruit Wildlife Estate	2500	R1 800 000	

MARULENG MUNICIPALITY
General Valuation Roll : 2023 - 2028

Account No	SUBURBAN/ FARM NAME	PROPERTY DESCRIPTION				FARM/ESTATE/ST NAME	OWNERSHIP	CATEGORY DETERMINED IN TERMS OF SECTION 8 OF THE ACT	PHYSICAL ADDRESS OF THE PROPERTY	EXTENT OF THE PROPERTY (M2)	MARKET VALUE OF THE PROPERTY	COMMENTS (WHERE APPLICABLE)
		ERF/ FARM NO	PTN	REM	UNIT							
0001007157	Hoedspruit Ext 6	712	11			Hoedspruit Wildlife Estate	XXX XXX XXX	VAC	712/11 Hoedspruit Wildlife Estate	2503	R1 800 000	
'0001007160	Hoedspruit Ext 6	712	14			Hoedspruit Wildlife Estate	XXX XXX XXX	VAC	712/14 Hoedspruit Wildlife Estate	2500	R1 800 000	
'0001007161	Hoedspruit Ext 6	712	15			Hoedspruit Wildlife Estate	XXX XXX XXX	VAC	712/15 Hoedspruit Wildlife Estate	2503	R1 800 000	
0001007164	Hoedspruit Ext 6	712	18			Hoedspruit Wildlife Estate	XXX XXX XXX	VAC	712/18 Hoedspruit Wildlife Estate	2501	R1 800 000	
0001007165	Hoedspruit Ext 6	712	19			Hoedspruit Wildlife Estate	XXX XXX XXX	VAC	712/19 Hoedspruit Wildlife Estate	2503	R1 800 000	
0001007101	Hoedspruit Ext 6	712	22			Hoedspruit Wildlife Estate	XXX XXX XXX	VAC	22 Wildlife Estate	22000	R10 500 000	
XXXXXXXXXX	Hoedspruit Ext 6	712	23			Hoedspruit Wildlife Estate	XXX XXX XXX	BUS	Hoedspruit Ext 6 (Hoedspruit Wildlife	3238	R4 077 000	Widlie Body & fitness center
XXXXXXXXXX	Hoedspruit Ext 6	712	24			Hoedspruit Wildlife Estate	XXX XXX XXX	BUS	Hoedspruit Ext 6 (Hoedspruit Wildlife	5639	R3 895 000	Must have Secure Storage
'0001007139	Hoedspruit Ext 6	712		RE		Hoedspruit Wildlife Estate	XXX XXX XXX	VAC	712R/E Wildlife	108667	R15 000 000	
'0001007138	Hoedspruit Ext 6	713				Hoedspruit Wildlife Estate	XXX XXX XXX	BUS	713 Wildlife	42701	R15 929 000	
'0001002062	Hoedspruit Ext 6	714				Hoedspruit Wildlife Estate	XXX XXX XXX	PSI	714 Wildlife	5151	R1 775 000	
'0001005860	Hoedspruit Ext 6	715				Hoedspruit Wildlife Estate	XXX XXX XXX	PSI	715 Wildlife	7240	R1 678 000	
'0001005466	Hoedspruit Ext 6	716				Hoedspruit Wildlife Estate	XXX XXX XXX	PSI	716 Wildlife	6990	R1 628 000	
'0001005864	Hoedspruit Ext 6	717				Hoedspruit Wildlife Estate	XXX XXX XXX	POS	717 Wildlife	3035	R6 300 000	
'0000107593	Hoedspruit Ext 6	722				Hoedspruit Wildlife Estate	XXX XXX XXX	BUS	722 Wildlife	10624	R12 986 000	Rhino Convention centre/ TROPHY TRAVEL/cap
'0001005028	Hoedspruit Ext 6	724				Hoedspruit Wildlife Estate	XXX XXX XXX	BUS	724 Wildlife	10731	R20 000 000	
'0001007777	Hoedspruit Ext 6	1466				Hoedspruit Wildlife Estate	XXX XXX XXX	PSI	1466 Wild Life	39596	R8 149 000	
'0001007779	Hoedspruit Ext 6	1467				Hoedspruit Wildlife Estate	XXX XXX XXX	MUN	Hoedspruit Ext 6 (Hoedspruit Wildlife	3717	R3 947 000	
'0001010145	Hoedspruit Ext 6	1468	1			Hoedspruit Wildlife Estate	XXX XXX XXX	RES	Hoedspruit Ext 6 (Hoedspruit Wildlife	257	R1 750 000	
'0001010087	Hoedspruit Ext 6	1468	2			Hoedspruit Wildlife Estate	XXX XXX XXX	RES	Hoedspruit Ext 6 (Hoedspruit Wildlife	257	R1 750 000	
'0001010106	Hoedspruit Ext 6	1468	3			Hoedspruit Wildlife Estate	XXX XXX XXX	RES	Hoedspruit Ext 6 (Hoedspruit Wildlife	257	R1 750 000	
'0001010139	Hoedspruit Ext 6	1468	4			Hoedspruit Wildlife Estate	XXX XXX XXX	RES	Hoedspruit Ext 6 (Hoedspruit Wildlife	257	R1 750 000	
'0001010124	Hoedspruit Ext 6	1468	5			Hoedspruit Wildlife Estate	XXX XXX XXX	RES	Hoedspruit Ext 6 (Hoedspruit Wildlife	257	R1 750 000	
'0001010130	Hoedspruit Ext 6	1468	6			Hoedspruit Wildlife Estate	XXX XXX XXX	RES	Hoedspruit Ext 6 (Hoedspruit Wildlife	257	R1 750 000	

MARULENG MUNICIPALITY
General Valuation Roll : 2023 - 2028

Account No	SUBURBAN/ FARM NAME	PROPERTY DESCRIPTION				FARM/ESTATE/ST NAME	OWNERSHIP	CATEGORY DETERMINED IN TERMS OF SECTION 8 OF THE ACT	PHYSICAL ADDRESS OF THE PROPERTY	EXTENT OF THE PROPERTY (M2)	MARKET VALUE OF THE PROPERTY	COMMENTS (WHERE APPLICABLE)
		ERF/ FARM NO	PTN	REM	UNIT							
'0001010137	Hoedspruit Ext 6	1468	7			Hoedspruit Wildlife Estate	XXX XXX XXX	RES	Hoedspruit Ext 6 (Hoedspruit Wildlife	268	R1 825 000	
'0001010149	Hoedspruit Ext 6	1468	8			Hoedspruit Wildlife Estate	XXX XXX XXX	RES	Hoedspruit Wildlife Estate	257	R1 750 000	
'0001010122	Hoedspruit Ext 6	1468	9			Hoedspruit Wildlife Estate	XXX XXX XXX	RES	Hoedspruit Ext 6 (Hoedspruit Wildlife	257	R1 750 000	
'0001010129	Hoedspruit Ext 6	1468	10			Hoedspruit Wildlife Estate	XXX XXX XXX	RES	Hoedspruit Ext 6 (Hoedspruit Wildlife	261	R1 778 000	
'0001010127	Hoedspruit Ext 6	1468	11			Hoedspruit Wildlife Estate	XXX XXX XXX	RES	Hoedspruit Ext 6 (Hoedspruit Wildlife	290	R1 975 000	
'0001010133	Hoedspruit Ext 6	1468	12			Hoedspruit Wildlife Estate	XXX XXX XXX	RES	Hoedspruit Ext 6 (Hoedspruit Wildlife	305	R2 125 000	
'0001010074	Hoedspruit Ext 6	1468	13			Hoedspruit Wildlife Estate	XXX XXX XXX	RES	Hoedspruit Ext 6 (Hoedspruit Wildlife	260	R1 770 000	
'0001010070	Hoedspruit Ext 6	1468	14			Hoedspruit Wildlife Estate	XXX XXX XXX	RES	Hoedspruit Ext 6 (Hoedspruit Wildlife	261	R1 778 000	
'0001010067	Hoedspruit Ext 6	1468	15			Hoedspruit Wildlife Estate	XXX XXX XXX	RES	Hoedspruit Ext 6 (Hoedspruit Wildlife	258	R1 970 000	
'0001010136	Hoedspruit Ext 6	1468	16			Hoedspruit Wildlife Estate	XXX XXX XXX	RES	Hoedspruit Ext 6 (Hoedspruit Wildlife	257	R1 750 000	
'0001010064	Hoedspruit Ext 6	1468	17			Hoedspruit Wildlife Estate	XXX XXX XXX	RES	Hoedspruit Wildlife Estate	281	R1 914 000	
'0001010125	Hoedspruit Ext 6	1468	18			Hoedspruit Wildlife Estate	XXX XXX XXX	RES	Hoedspruit Ext 6 (Hoedspruit Wildlife	248	R1 689 000	
'0001010119	Hoedspruit Ext 6	1468	19			Hoedspruit Wildlife Estate	XXX XXX XXX	RES	Hoedspruit Ext 6 (Hoedspruit Wildlife	293	R1 995 000	
'0001010120	Hoedspruit Ext 6	1468	20			Hoedspruit Wildlife Estate	XXX XXX XXX	RES	Hoedspruit Ext 6 (Hoedspruit Wildlife	266	R1 812 000	
'0001010116	Hoedspruit Ext 6	1468	21			Hoedspruit Wildlife Estate	XXX XXX XXX	RES	Hoedspruit Ext 6 (Hoedspruit Wildlife	257	R1 750 000	
'0001010115	Hoedspruit Ext 6	1468	22			Hoedspruit Wildlife Estate	XXX XXX XXX	RES	Hoedspruit Ext 6 (Hoedspruit Wildlife	257	R1 750 000	
'0001010113	Hoedspruit Ext 6	1468	23			Hoedspruit Wildlife Estate	XXX XXX XXX	RES	Hoedspruit Ext 6 (Hoedspruit Wildlife	258	R1 970 000	
'0001010112	Hoedspruit Ext 6	1468	24			Hoedspruit Wildlife Estate	XXX XXX XXX	RES	Hoedspruit Ext 6 (Hoedspruit Wildlife	378	R2 200 000	
'0001010109	Hoedspruit Ext 6	1468	25			Hoedspruit Wildlife Estate	XXX XXX XXX	RES	Hoedspruit Ext 6 (Hoedspruit Wildlife	317	R2 135 000	
'0001010108	Hoedspruit Ext 6	1468	26			Hoedspruit Wildlife Estate	XXX XXX XXX	RES	Hoedspruit Ext 6 (Hoedspruit Wildlife	335	R2 140 000	
'0001010114	Hoedspruit Ext 6	1468	27			Hoedspruit Wildlife Estate	XXX XXX XXX	RES	Hoedspruit Wildlife Estate	259	R1 764 000	
'0001010138	Hoedspruit Ext 6	1468	28			Hoedspruit Wildlife Estate	XXX XXX XXX	RES	Hoedspruit Wildlife Estate	259	R1 764 000	
'0001010105	Hoedspruit Ext 6	1468	29			Hoedspruit Wildlife Estate	XXX XXX XXX	RES	Hoedspruit Ext 6 (Hoedspruit Wildlife	256	R1 744 000	
'0001010099	Hoedspruit Ext 6	1468	30			Hoedspruit Wildlife Estate	XXX XXX XXX	RES	Hoedspruit Ext 6 (Hoedspruit Wildlife	262	R1 784 000	

MARULENG MUNICIPALITY
General Valuation Roll : 2023 - 2028

Account No	SUBURBAN/ FARM NAME	PROPERTY DESCRIPTION				FARM/ESTATE/ST NAME	OWNERSHIP	CATEGORY DETERMINED IN TERMS OF SECTION 8 OF THE ACT	PHYSICAL ADDRESS OF THE PROPERTY	EXTENT OF THE PROPERTY (M2)	MARKET VALUE OF THE PROPERTY	COMMENTS (WHERE APPLICABLE)
		ERF/ FARM NO	PTN	REM	UNIT							
'0001010093	Hoedspruit Ext 6	1468	31			Hoedspruit Wildlife Estate	XXX XXX XXX	RES	Hoedspruit Ext 6 (Hoedspruit Wildlife	270	R1 839 000	
'0001010123	Hoedspruit Ext 6	1468	32			Hoedspruit Wildlife Estate	XXX XXX XXX	RES	Hoedspruit Ext 6 (Hoedspruit Wildlife	268	R1 830 000	
'0001010118	Hoedspruit Ext 6	1468	33			Hoedspruit Wildlife Estate	XXX XXX XXX	RES	Hoedspruit Ext 6 (Hoedspruit Wildlife	256	R1 744 000	
'0001010128	Hoedspruit Ext 6	1468	34			Hoedspruit Wildlife Estate	XXX XXX XXX	RES	Hoedspruit Ext 6 (Hoedspruit Wildlife	257	R1 750 000	
'0001010142	Hoedspruit Ext 6	1468	35			Hoedspruit Wildlife Estate	XXX XXX XXX	RES	Hoedspruit Wildlife Estate	260	R1 770 000	
'0001010036	Hoedspruit Ext 6	1468	36			Hoedspruit Wildlife Estate	XXX XXX XXX	RES	Hoedspruit Wildlife Estate	263	R1 791 000	
'0001010037	Hoedspruit Ext 6	1468	37			Hoedspruit Wildlife Estate	XXX XXX XXX	RES	Hoedspruit Ext 6 (Hoedspruit Wildlife	254	R1 730 000	
'0001010620	Hoedspruit Ext 6	1468	38			Hoedspruit Wildlife Estate	XXX XXX XXX	RES	Hoedspruit Ext 6 (Hoedspruit Wildlife	254	R1 730 000	
'0001010081	Hoedspruit Ext 6	1468	39			Hoedspruit Wildlife Estate	XXX XXX XXX	RES	Hoedspruit Ext 6 (Hoedspruit Wildlife	267	R1 819 000	
'0001010073	Hoedspruit Ext 6	1468	40			Hoedspruit Wildlife Estate	XXX XXX XXX	RES	Hoedspruit Ext 6 (Hoedspruit Wildlife	267	R1 819 000	
'0001010126	Hoedspruit Ext 6	1468	41			Hoedspruit Wildlife Estate	XXX XXX XXX	RES	Hoedspruit Ext 6 (Hoedspruit Wildlife	257	R1 750 000	
'0001010141	Hoedspruit Ext 6	1468	42			Hoedspruit Wildlife Estate	XXX XXX XXX	RES	Hoedspruit Wildlife Estate	258	R1 970 000	
'0001010140	Hoedspruit Ext 6	1468	43			Hoedspruit Wildlife Estate	XXX XXX XXX	RES	Hoedspruit Wildlife Estate	279	R2 085 000	
'0001010132	Hoedspruit Ext 6	1468	44			Hoedspruit Wildlife Estate	XXX XXX XXX	RES	Hoedspruit Ext 6 (Hoedspruit Wildlife	256	R1 744 000	
'0001010102	Hoedspruit Ext 6	1468	45			Hoedspruit Wildlife Estate	XXX XXX XXX	RES	Hoedspruit Ext 6 (Hoedspruit Wildlife	257	R1 750 000	
'0001010134	Hoedspruit Ext 6	1468	46			Hoedspruit Wildlife Estate	XXX XXX XXX	RES	Hoedspruit Ext 6 (Hoedspruit Wildlife	258	R1 970 000	
'0001010088	Hoedspruit Ext 6	1468	47			Hoedspruit Wildlife Estate	XXX XXX XXX	RES	Hoedspruit Ext 6 (Hoedspruit Wildlife	258	R1 970 000	
'0001010117	Hoedspruit Ext 6	1468	48			Hoedspruit Wildlife Estate	XXX XXX XXX	RES	Hoedspruit Ext 6 (Hoedspruit Wildlife	301	R2 050 000	
'0001010107	Hoedspruit Ext 6	1468	49			Hoedspruit Wildlife Estate	XXX XXX XXX	RES	Hoedspruit Ext 6 (Hoedspruit Wildlife	275	R1 873 000	
'0001010095	Hoedspruit Ext 6	1468	50			Hoedspruit Wildlife Estate	XXX XXX XXX	RES	Hoedspruit Ext 6 (Hoedspruit Wildlife	243	R1 655 000	
'0001010084	Hoedspruit Ext 6	1468	51			Hoedspruit Wildlife Estate	XXX XXX XXX	RES	Hoedspruit Ext 6 (Hoedspruit Wildlife	257	R1 750 000	
'0001010131	Hoedspruit Ext 6	1468	52			Hoedspruit Wildlife Estate	XXX XXX XXX	RES	Hoedspruit Ext 6 (Hoedspruit Wildlife	257	R1 750 000	
'0001010135	Hoedspruit Ext 6	1468	53			Hoedspruit Wildlife Estate	XXX XXX XXX	RES	Hoedspruit Ext 6 (Hoedspruit Wildlife	286	R1 950 000	
'0001010121	Hoedspruit Ext 6	1468	54			Hoedspruit Wildlife Estate	XXX XXX XXX	RES	Hoedspruit Ext 6 (Hoedspruit Wildlife	256	R1 744 000	

MARULENG MUNICIPALITY
General Valuation Roll : 2023 - 2028

Account No	SUBURBAN/ FARM NAME	PROPERTY DESCRIPTION				FARM/ESTATE/ST NAME	OWNERSHIP	CATEGORY DETERMINED IN TERMS OF SECTION 8 OF THE ACT	PHYSICAL ADDRESS OF THE PROPERTY	EXTENT OF THE PROPERTY (M2)	MARKET VALUE OF THE PROPERTY	COMMENTS (WHERE APPLICABLE)
		ERF/ FARM NO	PTN	REM	UNIT							
'0001010086	Hoedspruit Ext 6	1468	55			Hoedspruit Wildlife Estate	XXX XXX XXX	RES	Hoedspruit Ext 6 (Hoedspruit Wildlife	257	R1 750 000	
'0001010091	Hoedspruit Ext 6	1468	56			Hoedspruit Wildlife Estate	XXX XXX XXX	RES	Hoedspruit Ext 6 (Hoedspruit Wildlife	257	R1 750 000	
'0001010100	Hoedspruit Ext 6	1468	57			Hoedspruit Wildlife Estate	XXX XXX XXX	RES	Hoedspruit Ext 6 (Hoedspruit Wildlife	257	R1 750 000	
'0001010147	Hoedspruit Ext 6	1468	58			Hoedspruit Wildlife Estate	XXX XXX XXX	RES	Hoedspruit Ext 6 (Hoedspruit Wildlife	257	R1 750 000	
'0001010111	Hoedspruit Ext 6	1468	59			Hoedspruit Wildlife Estate	XXX XXX XXX	RES	Hoedspruit Ext 6 (Hoedspruit Wildlife	255	R1 737 000	
'0001010148	Hoedspruit Ext 6	1468	60			Hoedspruit Wildlife Estate	XXX XXX XXX	RES	PTN 60/1468 Hoedspruit Ext 6	780	R2 880 000	
'0001010148	Hoedspruit Ext 6	1468	60		1	SS The Village Lofts	XXX XXX XXX	RES	1 The Village Lofts	38	R560 000	
'0001010148	Hoedspruit Ext 6	1468	60		2	SS The Village Lofts	XXX XXX XXX	RES	2 The Village Lofts	38	R560 000	
'0001010148	Hoedspruit Ext 6	1468	60		3	SS The Village Lofts	XXX XXX XXX	RES	3 The Village Lofts	41	R590 000	
'0001010148	Hoedspruit Ext 6	1468	60		4	SS The Village Lofts	XXX XXX XXX	RES	4 The Village Lofts	37	R550 000	
'0001010148	Hoedspruit Ext 6	1468	60		5	SS The Village Lofts	XXX XXX XXX	RES	5 The Village Lofts	39	R580 000	
'0001010143	Hoedspruit Ext 6	1468	61			Hoedspruit Wildlife Estate	XXX XXX XXX	PSI	PTN 61/1468 Hoedspruit Ext 6	16482	R5 713 000	
XXXXXXXX	Hoedspruit Ext 6	1468				Hoedspruit Wildlife Estate	XXX XXX XXX	PSI	Erf 1468 of Hoedspruit Ext 6	33000	R10 130 000	
'0002002871	Hoedspruit Ext 7	719					XXX XXX XXX	VAC	Hoedspruit Ext 7	131	R350 000	
'0002011752	Hoedspruit Ext 7	720	1				XXX XXX XXX	VAC	1 Hoedspruit Ext 7	200	R600 000	
'0002011771	Hoedspruit Ext 7	720	4				XXX XXX XXX	RES	4 Hoedspruit Ext 7	201	R660 000	
'0020111342	Hoedspruit Ext 7	720	5				XXX XXX XXX	RES	5 Hoedspruit Ext 7	201	R1 890 000	
'0002011797	Hoedspruit Ext 7	720	6				XXX XXX XXX	RES	6 Hoedspruit Ext 7	201	R1 890 000	
'0002011807	Hoedspruit Ext 7	720	7				XXX XXX XXX	RES	7 Hoedspruit Ext 7	201	R1 890 000	
'0020111343	Hoedspruit Ext 7	720	8				XXX XXX XXX	RES	8 Hoedspruit Ext 7	201	R1 890 000	
'0002011830	Hoedspruit Ext 7	720	9				XXX XXX XXX	RES	9 Hoedspruit Ext 7	202	R1 890 000	
'0002011837	Hoedspruit Ext 7	720	10				XXX XXX XXX	RES	10 Hoedspruit Ext 7	202	R1 890 000	
'0002011846	Hoedspruit Ext 7	720	11				XXX XXX XXX	RES	11 Hoedspruit Ext 7	202	R2 380 000	
'0002011854	Hoedspruit Ext 7	720	12				XXX XXX XXX	RES	12 Hoedspruit Ext 7	202	R2 200 000	

MARULENG MUNICIPALITY
General Valuation Roll : 2023 - 2028

Account No	SUBURBAN/ FARM NAME	PROPERTY DESCRIPTION				OWNERSHIP	CATEGORY DETERMINED IN TERMS OF SECTION 8 OF THE ACT	PHYSICAL ADDRESS OF THE PROPERTY	EXTENT OF THE PROPERTY (M2)	MARKET VALUE OF THE PROPERTY	COMMENTS (WHERE APPLICABLE)
		ERF/ FARM NO	PTN	REM	UNIT						
'0002011870	Hoedspruit Ext 7	720	13			XXX XXX XXX	RES	13 Hoedspruit Ext 7	128	R2 200 000	
'0002011876	Hoedspruit Ext 7	720	14			XXX XXX XXX	RES	14 Hoedspruit Ext 7	129	R1 890 000	
'0002011886	Hoedspruit Ext 7	720	15			XXX XXX XXX	RES	15 Hoedspruit Ext 7	129	R1 890 000	
'0002011891	Hoedspruit Ext 7	720	16			XXX XXX XXX	RES	16 Hoedspruit Ext 7	129	R600 000	
'0002011902	Hoedspruit Ext 7	720	17			XXX XXX XXX	VAC	17 Hoedspruit Ext 7	181	R368 000	
'0002011919	Hoedspruit Ext 7	720	18			XXX XXX XXX	VAC	18 Hoedspruit Ext 7	181	R600 000	
'0002011927	Hoedspruit Ext 7	720	19			XXX XXX XXX	RES	19 Hoedspruit Ext 7	181	R1 890 000	
'0002011937	Hoedspruit Ext 7	720	20			XXX XXX XXX	RES	20 Hoedspruit Ext 7	181	R1 890 000	
'0002011967	Hoedspruit Ext 7	720	23			XXX XXX XXX	RES	23 Hoedspruit Ext 7	284	R2 380 000	
'0002011973	Hoedspruit Ext 7	720	24			XXX XXX XXX	RES	24 Hoedspruit Ext 7	285	R1 890 000	
'0002011991	Hoedspruit Ext 7	720	25			XXX XXX XXX	RES	25 Hoedspruit Ext 7	285	R1 890 000	
'0002011998	Hoedspruit Ext 7	720	26			XXX XXX XXX	RES	26 Hoedspruit Ext 7	285	R1 890 000	
'0002012008	Hoedspruit Ext 7	720	27			XXX XXX XXX	RES	27 Hoedspruit Ext 7	284	R1 890 000	
'0002012014	Hoedspruit Ext 7	720	28			XXX XXX XXX	RES	28 Hoedspruit Ext 7	285	R1 890 000	
'0002012022	Hoedspruit Ext 7	720	29			XXX XXX XXX	RES	29 Hoedspruit Ext 7	285	R2 200 000	
'0002012038	Hoedspruit Ext 7	720	30			XXX XXX XXX	RES	30 Hoedspruit Ext 7	285	R1 890 000	
'0002012048	Hoedspruit Ext 7	720	31			XXX XXX XXX	RES	31 Hoedspruit Ext 7	284	R2 380 000	
0002012053	Hoedspruit Ext 7	720	32			XXX XXX XXX	ILL	32 Hoedspruit Ext 7	285	R2 380 000	
'0002012072	Hoedspruit Ext 7	720	33			XXX XXX XXX	RES	33 Hoedspruit Ext 7	285	R2 200 000	
'0002011613	Hoedspruit Ext 7	720	34			XXX XXX XXX	RES	34 Hoedspruit Ext 7	284	R2 200 000	
0002012092	Hoedspruit Ext 7	720	35			XXX XXX XXX	ILL	35 Hoedspruit Ext 7	257	R2 750 000	
0002012026	Hoedspruit Ext 7	720	36			XXX XXX XXX	ILL	36 Hoedspruit Ext 7	257	R2 750 000	
'0002012296	Hoedspruit Ext 7	720	37			XXX XXX XXX	RES	37 Hoedspruit Ext 7	257	R2 800 000	
'0002015468	Hoedspruit Ext 7	720	38			XXX XXX XXX	RES	38 Hoedspruit Ext 7	257	R1 890 000	

MARULENG MUNICIPALITY
General Valuation Roll : 2023 - 2028

Account No	SUBURBAN/ FARM NAME	PROPERTY DESCRIPTION				OWNERSHIP	CATEGORY DETERMINED IN TERMS OF SECTION 8 OF THE ACT	PHYSICAL ADDRESS OF THE PROPERTY	EXTENT OF THE PROPERTY (M2)	MARKET VALUE OF THE PROPERTY	COMMENTS (WHERE APPLICABLE)
		ERF/ FARM NO	PTN	REM	UNIT						
'0002015470	Hoedspruit Ext 7	720	39			XXX XXX XXX	RES	39 Hoedspruit Ext 7	257	R1 890 000	
'0002012078	Hoedspruit Ext 7	720	41			XXX XXX XXX	RES	41 Hoedspruit Ext 7	257	R2 200 000	
'0002012103	Hoedspruit Ext 7	720	42			XXX XXX XXX	RES	42 Hoedspruit Ext 7	257	R1 890 000	
'0002012268	Hoedspruit Ext 7	720	43			XXX XXX XXX	RES	43 Hoedspruit Ext 7	257	R1 890 000	
'0002009718	Hoedspruit Ext 7	720	44			XXX XXX XXX	RES	44 Hoedspruit Ext 7	257	R1 890 000	
'0002010250	Hoedspruit Ext 7	720	45			XXX XXX XXX	RES	45 Hoedspruit Ext 7	257	R1 890 000	
'0002012288	Hoedspruit Ext 7	720	46			XXX XXX XXX	RES	46 Hoedspruit Ext 7	257	R1 890 000	
'0002012363	Hoedspruit Ext 7	720	47			XXX XXX XXX	RES	47 Hoedspruit Ext 7	257	R1 890 000	
'0002009725	Hoedspruit Ext 7	720	48			XXX XXX XXX	RES	48 Hoedspruit Ext 7	257	R1 890 000	
'0002009771	Hoedspruit Ext 7	720	49			XXX XXX XXX	RES	49 Hoedspruit Ext 7	257	R2 200 000	
'0002009791	Hoedspruit Ext 7	720	50			XXX XXX XXX	RES	50 Hoedspruit Ext 7	257	R2 380 000	
'0002015265	Hoedspruit Ext 7	720	51			XXX XXX XXX	RES	51 Hoedspruit Ext 7	257	R2 200 000	
'0002009838	Hoedspruit Ext 7	720	52			XXX XXX XXX	RES	52 Hoedspruit Ext 7	257	R2 380 000	
'0002009966	Hoedspruit Ext 7	720	53			XXX XXX XXX	RES	53 Hoedspruit Ext 7	257	R1 890 000	
'0002009891	Hoedspruit Ext 7	720	54			XXX XXX XXX	RES	54 Hoedspruit Ext 7	257	R2 750 000	
'0002009902	Hoedspruit Ext 7	720	55			XXX XXX XXX	RES	55 Hoedspruit Ext 7	257	R2 750 000	
'0002009958	Hoedspruit Ext 7	720	56			XXX XXX XXX	RES	56 Hoedspruit Ext 7	257	R2 200 000	
'0002010674	Hoedspruit Ext 7	720	57			XXX XXX XXX	VAC	57 Hoedspruit Ext 7	257	R780 000	
0002010392	Hoedspruit Ext 7	720	58			XXX XXX XXX	ILL	58 Hoedspruit Ext 7	257	R2 750 000	
'0002011750	Hoedspruit Ext 7	720	60			XXX XXX XXX	RES	60 R/E Hoed Ext 7 Lifestyle Village	6009	R1 890 000	
'0002011751	Hoedspruit Ext 7	720	61			XXX XXX XXX	RES	61 ExT7	255	R1 890 000	
'0005001521	Kampersrus	1				XXX XXX XXX	VAC	KAMP Hibiskus	1487	R518 000	
'0005002011	Kampersrus	2				XXX XXX XXX	RES	KAMP	1487	R2 085 000	
'0005001787	Kampersrus	3				XXX XXX XXX	RES	KAMP Olienhout	1487	R1 195 000	

MARULENG MUNICIPALITY
General Valuation Roll : 2023 - 2028

Account No	SUBURBAN/ FARM NAME	PROPERTY DESCRIPTION					OWNERSHIP	CATEGORY DETERMINED IN TERMS OF SECTION 8 OF THE ACT	PHYSICAL ADDRESS OF THE PROPERTY	EXTENT OF THE PROPERTY (M2)	MARKET VALUE OF THE PROPERTY	COMMENTS (WHERE APPLICABLE)
		ERF/ FARM NO	PTN	REM	UNIT	FARM/ESTATE/ST NAME						
'0005002942	Kampersrus	4					XXX XXX XXX	RES	4 Olienhout	1487	R1 200 000	
0005006980	Kampersrus	5	1				XXX XXX XXX	VAC	KAMP Kampersrus	744	R353 000	
'0005003134	Kampersrus	5					XXX XXX XXX	RES	5 Mare	743	R1 980 000	
'0005002206	Kampersrus	6					XXX XXX XXX	RES	KAMP Hibiskus	1487	R1 428 000	
'0005000831	Kampersrus	7					XXX XXX XXX	RES	7	1487	R1 432 000	
'0005003208	Kampersrus	8					XXX XXX XXX	RES	8 Beukesbos	1561	R2 100 000	
'0005001740	Kampersrus	9					XXX XXX XXX	VAC	KAMP Beukesbos	1487	R518 000	
'0005001916	Kampersrus	10					XXX XXX XXX	BUS	10 Beukesbos	1487	R1 885 000	Wildebees Pub & Grill
'0005001681	Kampersrus	11					XXX XXX XXX	RES	11 Heuwel	1487	R1 500 000	
'0005001190	Kampersrus	12					XXX XXX XXX	VAC	Erf 12 of Kampersrus	5069	R1 313 000	
'0005001200	Kampersrus	13					XXX XXX XXX	VAC	13 Bougainvilles Plein	1768	R1 698 000	BERG PUB & GRILL
'0005002212	Kampersrus	14					XXX XXX XXX	VAC	KAMP Bougainvilla	864	R379 000	
0005003039	Kampersrus	15					XXX XXX XXX	BUS	15 Bougainvillea Plein	838	R1 800 000	Restaurant De Natura Cc/ Buek & Berg Mikes Pub
'0007000079	Kampersrus	16					XXX XXX XXX	BUS	16 Bougainvillea Plein	799	R1 550 000	Argento Trading 187 Cc
XXXXXXXXXX	Kampersrus	17					XXX XXX XXX	BUS	17 Mare	1875	R1 900 000	
'0005009892	Kampersrus	18					XXX XXX XXX	RES	KAMP Hibiskus	1598	R750 000	
'0005003455	Kampersrus	19	1				XXX XXX XXX	BUS	KAMP Hibiskus	916	R1 550 000	
'0005003456	Kampersrus	19					XXX XXX XXX	RES	19 Hibiskus	788	R1 036 000	Banjibuzz PTY LTD
'0005003262	Kampersrus	20	1				XXX XXX XXX	RES	20/01 Kampersrus	751	R1 700 000	
'0005003278	Kampersrus	20					XXX XXX XXX	RES	20 Hibiskus	894	R1 900 000	
'0005001956	Kampersrus	21					XXX XXX XXX	VAC	KAMP 21 Mare Str	2425	R726 000	
0005000921	Kampersrus	22					XXX XXX XXX	VAC	KAMP Mare	1586	R540 000	
'0005001674	Kampersrus	23					XXX XXX XXX	RES	23 Lantana Street	1487	R2 778 000	
'0005003085	Kampersrus	24					XXX XXX XXX	RES	24 Lantana	1596	R1 529 000	

MARULENG MUNICIPALITY
General Valuation Roll : 2023 - 2028

Account No	SUBURBAN/ FARM NAME	PROPERTY DESCRIPTION				OWNERSHIP	CATEGORY DETERMINED IN TERMS OF SECTION 8 OF THE ACT	PHYSICAL ADDRESS OF THE PROPERTY	EXTENT OF THE PROPERTY (M2)	MARKET VALUE OF THE PROPERTY	COMMENTS (WHERE APPLICABLE)
		ERF/ FARM NO	PTN	REM	UNIT						
'0005002470	Kampersrus	25				XXX XXX XXX	RES	Erf 25 of Kampersrus	1608	R1 695 000	
'0005002669	Kampersrus	26				XXX XXX XXX	RES	26 Hibiskus	1541	R1 695 000	
'0005001701	Kampersrus	27				XXX XXX XXX	RES	KAMP Lantana	1842	R1 274 000	
'0005000166	Kampersrus	28				XXX XXX XXX	RES	KAMP Lantana	1566	R1 176 000	
'0002006025	Kampersrus	29				XXX XXX XXX	RES	29 Hibiskus	1964	R1 819 000	
'0005002798	Kampersrus	30				XXX XXX XXX	RES	30 Hibiskus	1894	R1 587 000	
'0005000183	Kampersrus	31				XXX XXX XXX	RES	KAMP Lantana	1585	R1 441 000	
'0005000198	Kampersrus	32				XXX XXX XXX	VAC	KAMP Lantana	1774	R581 000	
'0005002654	Kampersrus	33				XXX XXX XXX	RES	33 Hibiskus	1731	R2 020 000	
'0005001793	Kampersrus	34				XXX XXX XXX	RES	KAMP Lantana	1493	R1 523 000	
'0005002734	Kampersrus	35				XXX XXX XXX	VAC	KAMP Lantana	1557	R533 000	
'0005002928	Kampersrus	36				XXX XXX XXX	RES	1 Hibiskus	1636	R1 416 000	
'0005002887	Kampersrus	37				XXX XXX XXX	RES	37 Hibiskus	1641	R1 800 000	
'0005001000	Kampersrus	38				XXX XXX XXX	VAC	KAMP Lantana	1552	R532 000	
'0005002284	Kampersrus	39				XXX XXX XXX	VAC	KAMP Lantana	1675	R559 000	
'0005000744	Kampersrus	40				XXX XXX XXX	RES	KAMP Hibiskus	1977	R1 600 000	
'0005002742	Kampersrus	41				XXX XXX XXX	VAC	KAMP Hibiskus	1487	R518 000	
'0005001017	Kampersrus	42				XXX XXX XXX	VAC	KAMP Olienhout	1487	R518 000	
'0005001464	Kampersrus	43				XXX XXX XXX	VAC	KAMP Olienhout	1709	R567 000	
'0005003335	Kampersrus	44				XXX XXX XXX	RES	44 Lantana	1662	R1 181 000	
'0005001491	Kampersrus	45				XXX XXX XXX	VAC	KAMP Olienhout	1642	R552 000	
'0005002405	Kampersrus	46				XXX XXX XXX	RES	46 Lantana	2412	R1 682 000	
'0003013252	Kampersrus	47				XXX XXX XXX	VAC	KAMP Olienhout	1651	R554 000	
'0005003238	Kampersrus	48				XXX XXX XXX	VAC	48 Kort	2215	R679 000	

MARULENG MUNICIPALITY
General Valuation Roll : 2023 - 2028

Account No	SUBURBAN/ FARM NAME	PROPERTY DESCRIPTION					OWNERSHIP	CATEGORY DETERMINED IN TERMS OF SECTION 8 OF THE ACT	PHYSICAL ADDRESS OF THE PROPERTY	EXTENT OF THE PROPERTY (M2)	MARKET VALUE OF THE PROPERTY	COMMENTS (WHERE APPLICABLE)
		ERF/ FARM NO	PTN	REM	UNIT	FARM/ESTATE/ST NAME						
'0005002589	Kampersrus	49					XXX XXX XXX	RES	49 Olienhout	1636	R1 559 000	
'0005000584	Kampersrus	50					XXX XXX XXX	RES	KAMP Kort	1624	R1 800 000	
'0005003158	Kampersrus	51					XXX XXX XXX	RES	1 Olienhout	1636	R2 195 000	
'0005003021	Kampersrus	52					XXX XXX XXX	RES	52 Short	1487	R1 746 000	
'0005002646	Kampersrus	53					XXX XXX XXX	RES	53	1636	R2 665 000	JOLYNE B & B
'0005003050	Kampersrus	54					XXX XXX XXX	RES	KAMP Shortstreet	1487	R1 909 000	
'0005000223	Kampersrus	55					XXX XXX XXX	RES	KAMP Olienhout	1636	R1 428 000	
'0005001107	Kampersrus	56					XXX XXX XXX	VAC	KAMP Kort	1725	R600 000	
'0005001113	Kampersrus	57					XXX XXX XXX	VAC	KAMP Olienhout	1643	R552 000	
'0005000984	Kampersrus	58					XXX XXX XXX	VAC	KAMP Kort	1527	R526 000	
0005002215	Kampersrus	59	2				XXX XXX XXX	RES	PTN 2/59 Kampersrus	19404	R590 000	
'0005002123	Kampersrus	59					XXX XXX XXX	RES	59 Olienhout	1915	R1 200 000	
'0005003129	Kampersrus	60					XXX XXX XXX	RES	60 Hibuskus	1625	R858 000	
'0005001962	Kampersrus	61					XXX XXX XXX	RES	61 Olienhout	1578	R2 244 000	
'0005000689	Kampersrus	62					XXX XXX XXX	RES	KAMP Hadida	1564	R1 579 000	
'0005000513	Kampersrus	63					XXX XXX XXX	RES	63 Olienhout	1541	R1 101 000	
'0005009883	Kampersrus	64					XXX XXX XXX	VAC	KAMP Hadida	1522	R525 000	
'0005002251	Kampersrus	65					XXX XXX XXX	RES	65 Olienhout	1710	R2 700 000	
'0005002005	Kampersrus	66					XXX XXX XXX	RES	KAMP	1729	R1 600 000	
'0005001836	Kampersrus	67					XXX XXX XXX	RES	67 H/V Roos & Hadida	1685	R1 745 000	
'0005003103	Kampersrus	68					XXX XXX XXX	MUN	KAMP Olienhout	2760	R800 000	
'0005001073	Kampersrus	70					XXX XXX XXX	VAC	KAMP Roos	1687	R4 184 000	
'0002007396	Kampersrus	71					XXX XXX XXX	VAC	Erf 71 of Kampersrus	1487	R518 000	
'0005001145	Kampersrus	72					XXX XXX XXX	RES	KAMP Mare	1487	R1 440 000	

MARULENG MUNICIPALITY
General Valuation Roll : 2023 - 2028

Account No	SUBURBAN/ FARM NAME	PROPERTY DESCRIPTION				OWNERSHIP	CATEGORY DETERMINED IN TERMS OF SECTION 8 OF THE ACT	PHYSICAL ADDRESS OF THE PROPERTY	EXTENT OF THE PROPERTY (M2)	MARKET VALUE OF THE PROPERTY	COMMENTS (WHERE APPLICABLE)
		ERF/ FARM NO	PTN	REM	UNIT						
'0005000277	Kampersrus	73				XXX XXX XXX	VAC	73 Mare	1487	R5 180 000	
'0005002854	Kampersrus	74				XXX XXX XXX	RES	74 Hadida	2061	R2 082 000	
'0005000310	Kampersrus	75				XXX XXX XXX	RES	75 Mare	1623	R1 556 000	
'0005009881	Kampersrus	76				XXX XXX XXX	RES	76 Hadida	1487	R1 800 000	
'0005002519	Kampersrus	77				XXX XXX XXX	VAC	2 Mare	1487	R518 000	
'0005002043	Kampersrus	78				XXX XXX XXX	RES	78 Hadida	1487	R1 819 000	
'0005002573	Kampersrus	79				XXX XXX XXX	RES	79 Hadida	1745	R1 595 000	
'0005002780	Kampersrus	80				XXX XXX XXX	RES	80 Mare	1561	R2 285 000	
'0005002373	Kampersrus	81				XXX XXX XXX	RES	81 Mare	1487	R2 000 000	
'0005001761	Kampersrus	82				XXX XXX XXX	VAC	KAMP Hadida	1487	R518 000	
'0005001497	Kampersrus	83				XXX XXX XXX	VAC	KAMP Hadida	1657	R555 000	
'0005003221	Kampersrus	84				XXX XXX XXX	RES	84 Mare	1568	R1 442 000	
'0005000991	Kampersrus	85				XXX XXX XXX	VAC	KAMP Mare	1487	R518 000	
'0005003688	Kampersrus	86	1			XXX XXX XXX	RES	KAMP 86/1 Kamp	880	R1 183 000	
'0005003079	Kampersrus	86				XXX XXX XXX	VAC	KAMP Lantana	880	R383 000	
'0005000303	Kampersrus	87				XXX XXX XXX	RES	KAMP Hadida	1517	R1 800 000	
'0005003057	Kampersrus	88				XXX XXX XXX	VAC	88 Mare	1487	R518 000	
'0005002363	Kampersrus	89				XXX XXX XXX	RES	89 Mare	1468	R1 346 000	
'0005000504	Kampersrus	90				XXX XXX XXX	RES	KAMP Lantana	1683	R1 732 000	
0005002685	Kampersrus	91	1			XXX XXX XXX	VAC	KAMP Mareweg	743	R352 000	
'0005002685	Kampersrus	91				XXX XXX XXX	VAC	91 Mare	762	R357 000	
'0005003713	Kampersrus	92				XXX XXX XXX	RES	92 Lantana	1487	R1 783 000	
'0007003215	Kampersrus	93				XXX XXX XXX	VAC	93 Frangipani	1487	R518 000	
'0005002911	Kampersrus	94				XXX XXX XXX	RES	94 Mare	1487	R1 709 000	

MARULENG MUNICIPALITY
General Valuation Roll : 2023 - 2028

Account No	SUBURBAN/ FARM NAME	PROPERTY DESCRIPTION					OWNERSHIP	CATEGORY DETERMINED IN TERMS OF SECTION 8 OF THE ACT	PHYSICAL ADDRESS OF THE PROPERTY	EXTENT OF THE PROPERTY (M2)	MARKET VALUE OF THE PROPERTY	COMMENTS (WHERE APPLICABLE)
		ERF/ FARM NO	PTN	REM	UNIT	FARM/ESTATE/ST NAME						
'0005002861	Kampersrus	95					XXX XXX XXX	RES	95 Mare	1883	R1 234 000	
'0005001345	Kampersrus	96					XXX XXX XXX	VAC	KAMP Frangipani	1526	R526 000	
'0005001352	Kampersrus	97					XXX XXX XXX	VAC	KAMP Frangipani	1487	R518 000	
'0005003328	Kampersrus	98					XXX XXX XXX	RES	98 Mareweg	1487	R1 800 000	
'0005009877	Kampersrus	99					XXX XXX XXX	RES	KAMP Mare	1795	R1 451 000	
'0005002637	Kampersrus	100					XXX XXX XXX	VAC	100 Frangipani	1611	R545 000	
'0005002396	Kampersrus	101					XXX XXX XXX	RES	101 Frangipani	1487	R2 142 000	
'0005002416	Kampersrus	102					XXX XXX XXX	VAC	KAMP Mare	1487	R518 000	
'0005002566	Kampersrus	103					XXX XXX XXX	RES	103 Mare	1487	R1 456 000	
'0005000300	Kampersrus	104					XXX XXX XXX	VAC	104 Frangipani	1487	R518 000	
'0005002848	Kampersrus	105					XXX XXX XXX	RES	105 Frangipani	1487	R3 500 000	
'0005003167	Kampersrus	106					XXX XXX XXX	VAC	106 Mare	1487	R570 000	
'0005003439	Kampersrus	107					XXX XXX XXX	RES	107 Mare	1487	R2 150 000	
'0005002620	Kampersrus	108					XXX XXX XXX	RES	108 Frangipani	1487	R350 000	
'0005009891	Kampersrus	109					XXX XXX XXX	VAC	109 Frangipani	1487	R518 000	
'0005009890	Kampersrus	110					XXX XXX XXX	RES	KAMP Roos	1487	R1 815 000	
'0005000415	Kampersrus	112					XXX XXX XXX	RES	112 Pinsettia	1780	R1 250 000	
'0005000423	Kampersrus	113					XXX XXX XXX	RES	KAMP Poinsettia	1859	R1 350 000	
'0002000873	Kampersrus	114					XXX XXX XXX	VAC	114 Hibiskus	1586	R540 000	
'0005000648	Kampersrus	115					XXX XXX XXX	RES	115 Lantana	1586	R1 029 000	
'0005002444	Kampersrus	116					XXX XXX XXX	VAC	116 Hibiskus	1586	R540 000	
'0005000568	Kampersrus	117					XXX XXX XXX	RES	117 Lantana	1563	R1 322 000	
'0005000454	Kampersrus	118					XXX XXX XXX	RES	KAMP Hibiskus	1951	R1 298 000	
0005001401	Kampersrus	119					XXX XXX XXX	VAC	KAMP Eland	1830	R594 000	

MARULENG MUNICIPALITY
General Valuation Roll : 2023 - 2028

Account No	SUBURBAN/ FARM NAME	PROPERTY DESCRIPTION					OWNERSHIP	CATEGORY DETERMINED IN TERMS OF SECTION 8 OF THE ACT	PHYSICAL ADDRESS OF THE PROPERTY	EXTENT OF THE PROPERTY (M2)	MARKET VALUE OF THE PROPERTY	COMMENTS (WHERE APPLICABLE)
		ERF/ FARM NO	PTN	REM	UNIT	FARM/ESTATE/ST NAME						
'0005001514	Kampersrus	120					XXX XXX XXX	VAC	KAMP Hibiskus	1487	R518 000	
'0005002301	Kampersrus	121					XXX XXX XXX	RES	121 Hibiskus	1623	R1 919 000	
'0004002558	Kampersrus	122					XXX XXX XXX	VAC	Erf 122 of Kampersrus	1729	R571 000	
'0005002074	Kampersrus	123					XXX XXX XXX	RES	123 Hibiskus	1573	R1 600 000	
'0005001666	Kampersrus	124					XXX XXX XXX	VAC	KAMP Lantana	1487	R518 000	
'0005003369	Kampersrus	125					XXX XXX XXX	RES	125 Hibiskuslaan	1558	R1 170 000	
'0005000617	Kampersrus	126					XXX XXX XXX	RES	KAMP Lantana	1772	R1 500 000	
'0005000328	Kampersrus	127					XXX XXX XXX	VAC	127 Hibikus	1625	R660 000	
'0005002841	Kampersrus	128					XXX XXX XXX	RES	128 Lantana	1515	R1 715 000	
'0005001899	Kampersrus	129					XXX XXX XXX	RES	129 Mare	1515	R1 471 000	
'0005009893	Kampersrus	130					XXX XXX XXX	VAC	130 H/V Mare & Lantana	1495	R519 000	
'0005002181	Kampersrus	131	1				XXX XXX XXX	RES	KAMP H/V Mare & Hibiskus	465	R1 200 000	
0005002181	Kampersrus	131	2				XXX XXX XXX	RES	KAMP Kampersrus	450	R1 600 000	
'0005000913	Kampersrus	131					XXX XXX XXX	RES	KAMP Mare	580	R1 561 000	
'0005000783	Kampersrus	132					XXX XXX XXX	VAC	KAMP Hibiskus	2163	R668 000	
0005001089	Kampersrus	133					XXX XXX XXX	VAC	133 H/V Mare & Hibiskus	3324	R925 000	
'0005003551	Kampersrus	134					XXX XXX XXX	RES	KAMP Heuwel	3394	R941 000	
'0005000790	Kampersrus	135					XXX XXX XXX	BUS	KAMP Heuwel	5113	R7 975 000	Feulland Investment/ Filling Station/ Workshop
'0005001256	Kampersrus	136					XXX XXX XXX	POS	Erf 136 of Kampersrus	8088	R1 983 000	
'0005001263	Kampersrus	137					XXX XXX XXX	POS	Erf 137 of Kampersrus	3000	R854 000	
XXXXXXXXXX	Kampersrus	138					XXX XXX XXX	VAC	Erf 138 of Kampersrus	7384	R1 827 000	
'0005001309	Kampersrus	139	1				XXX XXX XXX	VAC	Kamp 139/1	795	R364 000	
'0005001302	Kampersrus	139	2				XXX XXX XXX	VAC	Kamp 139/2	792	R363 000	
'0005001314	Kampersrus	139	3				XXX XXX XXX	VAC	Kamp 139/3	796	R364 000	

MARULENG MUNICIPALITY
General Valuation Roll : 2023 - 2028

Account No	SUBURBAN/ FARM NAME	PROPERTY DESCRIPTION					OWNERSHIP	CATEGORY DETERMINED IN TERMS OF SECTION 8 OF THE ACT	PHYSICAL ADDRESS OF THE PROPERTY	EXTENT OF THE PROPERTY (M2)	MARKET VALUE OF THE PROPERTY	COMMENTS (WHERE APPLICABLE)
		ERF/ FARM NO	PTN	REM	UNIT	FARM/ESTATE/ST NAME						
'0005001311	Kampersrus	139	4				XXX XXX XXX	VAC	Kamp 139/4	799	R365 000	
'0005001304	Kampersrus	139	5				XXX XXX XXX	VAC	Kamp 139/05	835	R373 000	
'0005001315	Kampersrus	139	6				XXX XXX XXX	VAC	PTN 6/139 Kampersrus	790	R363 000	
'0005001392	Kampersrus	139	7				XXX XXX XXX	RES	Kamp 139/7	790	R1 114 000	
'0005001301	Kampersrus	139	8				XXX XXX XXX	RES	Kamp 139/8	817	R1 381 000	
'0005001308	Kampersrus	139	9				XXX XXX XXX	VAC	Kamp 139/9	815	R368 000	
'0005001312	Kampersrus	139	10				XXX XXX XXX	VAC	Kamp 139/10	796	R364 000	
'0005001310	Kampersrus	139					XXX XXX XXX	RES	KAMP	7986	R1 960 000	
'0005001270	Kampersrus	140					XXX XXX XXX	POS	KAMP	494	R1 200 000	
'0004001214	Kampersrus	162					XXX XXX XXX	RES	Erf 162 of Kampersrus	2582	R1 601 000	
XXXXXXXXXX	Kampersrus	209					XXX XXX XXX	RES	Erf 209 of Kampersrus	4886	R188 000	
XXXXXXXXXX	Kampersrus	210					XXX XXX XXX	RES	Erf 210 of Kampersrus	4850	R1 264 000	
'0003001310	Kampersrus	1296					XXX XXX XXX	RES	Erf 1296 of Kampersrus	4302	R5 600 000	
'0003002621	Kampersrus	1591					XXX XXX XXX	RES	Erf 1591 of Kampersrus	209	R1 960 000	
'0003001288	Kampersrus	1601					XXX XXX XXX	RES	Erf 1601 of Kampersrus	210	R1 970 000	
'0003001520	Kampersrus	1608					XXX XXX XXX	RES	Erf 1608 of Kampersrus	186	R1 745 000	
'0003001519	Kampersrus	1609					XXX XXX XXX	RES	Erf 1609 of Kampersrus	186	R1 745 000	
'0003001518	Kampersrus	1612					XXX XXX XXX	RES	Erf 1612 of Kampersrus	192	R1 800 000	
'0003004242	Kampersrus	1613					XXX XXX XXX	RES	Erf 1613 of Kampersrus	192	R1 800 000	
'0003002748	Kampersrus	1620					XXX XXX XXX	RES	Erf 1620 of Kampersrus	192	R1 800 000	
'0003001522	Kampersrus	1640					XXX XXX XXX	RES	Erf 1640 of Kampersrus	192	R1 800 000	
'0003001517	Kampersrus	1641					XXX XXX XXX	RES	Erf 1641 of Kampersrus	192	R1 800 000	
'0007000539	Kampersrus AH	1					XXX XXX XXX	RES	1 Moepel	35294	R2 500 000	
XXXXXXXXXX	Kampersrus AH	2	1				XXX XXX XXX	VAC	Kampersrus Plots 1/2	14000	R666 000	

MARULENG MUNICIPALITY
General Valuation Roll : 2023 - 2028

Account No	SUBURBAN/ FARM NAME	PROPERTY DESCRIPTION				OWNERSHIP	CATEGORY DETERMINED IN TERMS OF SECTION 8 OF THE ACT	PHYSICAL ADDRESS OF THE PROPERTY	EXTENT OF THE PROPERTY (M2)	MARKET VALUE OF THE PROPERTY	COMMENTS (WHERE APPLICABLE)
		ERF/ FARM NO	PTN	REM	UNIT						
XXXXXXXXXX	Kampersrus AH	2	2			XXX XXX XXX	VAC	PTN 2/2 KAMPERSRUS AH	18400	R749 000	
XXXXXXXXXX	Kampersrus AH	2	3			XXX XXX XXX	VAC	PTN 3/2 KAMPERSRUS AH	10152	R593 000	
0007003240	Kampersrus AH	2				XXX XXX XXX	VAC	Kampersrus Plots 0 R/E	9458	R739 000	
'0007000462	Kampersrus AH	3				XXX XXX XXX	AGRV	3 Kiepersol	43787	R1 300 000	
'0008021854	Kampersrus AH	4	1			XXX XXX XXX	RES	1 of 4 Moepel	17825	R2 710 000	
'0007001111	Kampersrus AH	4	2			XXX XXX XXX	RES	4/2 Kampersrus A/Holding	10566	R1 450 000	
0008021853	Kampersrus AH	4				XXX XXX XXX	VAC	4 Moepel	24849	R872 000	
'0007000656	Kampersrus AH	5				XXX XXX XXX	RES	5 Olienhout	59397	R4 125 000	
'0007002502	Kampersrus AH	6				XXX XXX XXX	RES	6 Moepel	32319	R2 572 000	
'0007000455	Kampersrus AH	7				XXX XXX XXX	RES	7 Moepel	21155	R1 500 000	
'0005003304	Kampersrus AH	8				XXX XXX XXX	AGRV	8 Moepel	18190	R1 800 000	
'0007002623	Kampersrus AH	9				XXX XXX XXX	RES	9 Moepel	21149	R2 540 000	
'0007000575	Kampersrus AH	10				XXX XXX XXX	AGRV	10 1 1	21162	R1 400 000	
'0007000889	Kampersrus AH	11				XXX XXX XXX	AGRV	11 Heuwel	21170	R1 400 000	
'0007000328	Kampersrus AH	12				XXX XXX XXX	RES	12 Moepel	20117	R3 262 000	
'0007000062	Kampersrus AH	14				XXX XXX XXX	RES	14 Maroela	18747	R2 913 000	
'0005003039	Kampersrus AH	15				XXX XXX XXX	RES	15 Maroela	20051	R3 700 000	
'0005002893	Kampersrus AH	16				XXX XXX XXX	VAC	16 Kampersrus Agric Holdings	20051	R781 000	
'0005002614	Kampersrus AH	17				XXX XXX XXX	RES	17 Agricultural Holdings Kapp	20051	R1 756 000	
0007005985	Kampersrus AH	18	1			XXX XXX XXX	RES	18 Kapp	10962	R4 169 000	
'0007003055	Kampersrus AH	18				XXX XXX XXX	RES	18 Soet Doring	11802	R4 741 000	
'0007000776	Kampersrus AH	19				XXX XXX XXX	RES	19 Maroela	22489	R5 708 000	
'0007002598	Kampersrus AH	20				XXX XXX XXX	RES	20 Maroela	22400	R4 519 000	
'0007000818	Kampersrus AH	21				XXX XXX XXX	RES	21 Maroela	22243	R4 410 000	

MARULENG MUNICIPALITY
General Valuation Roll : 2023 - 2028

Account No	SUBURBAN/ FARM NAME	PROPERTY DESCRIPTION					OWNERSHIP	CATEGORY DETERMINED IN TERMS OF SECTION 8 OF THE ACT	PHYSICAL ADDRESS OF THE PROPERTY	EXTENT OF THE PROPERTY (M2)	MARKET VALUE OF THE PROPERTY	COMMENTS (WHERE APPLICABLE)
		ERF/ FARM NO	PTN	REM	UNIT	FARM/ESTATE/ST NAME						
'0007000632	Kampersrus AH	23					XXX XXX XXX	RES	23 Soetdoring	22439	R2 405 000	
'0007000671	Kampersrus AH	24					XXX XXX XXX	RES	24 Soetdoring	22452	R1 812 000	
'0007000583	Kampersrus AH	25					XXX XXX XXX	RES	25 Hibiskus	24890	R4 810 000	
'0007003000	Kampersrus AH	26	1	RE			XXX XXX XXX	RES	1 of 26 Vyeboom	12261	R1 062 000	
'0007002767	Kampersrus AH	26					XXX XXX XXX	RES	26	12277	R5 206 000	
0007006600	Kampersrus AH	27	1				XXX XXX XXX	VAC	1 of 27 Mopani	12175	R631 000	
'0007006600	Kampersrus AH	27					XXX XXX XXX	AGRV	27 Mopani	12735	R3 710 000	
'0007000689	Kampersrus AH	28					XXX XXX XXX	AGRV	28 Lantana	24559	R866 000	
'0005002412	Kampersrus AH	29					XXX XXX XXX	AGRV	29 Mopani	24207	R860 000	
'0007000695	Kampersrus AH	30					XXX XXX XXX	RES	30 Vyeboom	24558	R866 000	
'0007000104	Kampersrus AH	31					XXX XXX XXX	RES	31 Mopani	24207	R2 879 000	
'0007000720	Kampersrus AH	32					XXX XXX XXX	RES	32 0 32	24559	R1 640 000	
'0007000111	Kampersrus AH	33					XXX XXX XXX	RES	33 Vyeboom	21070	R3 980 000	
'0007000127	Kampersrus AH	34					XXX XXX XXX	RES	34 Vyeboom	21070	R3 646 000	
'0007000135	Kampersrus AH	35					XXX XXX XXX	RES	35 Kameeldoring	21090	R4 913 000	
'0008017977	Kampersrus AH	36					XXX XXX XXX	RES	36 Kapp Plots	21090	R1 950 000	
'0005009879	Kampersrus AH	37					XXX XXX XXX	RES	37 Kampersrus Ah	21090	R4 000 000	
'0007000529	Kampersrus AH	39					XXX XXX XXX	AGRV	39 Kameeldoring	21414	R807 000	
'0007000345	Kampersrus AH	41					XXX XXX XXX	RES	41 Boekenhout	22973	R4 471 000	
'0007002729	Kampersrus AH	42					XXX XXX XXX	RES	42 Boekenhout	22973	R3 800 000	
'0007000166	Kampersrus AH	44					XXX XXX XXX	AGRV	44 Mare	22973	R1 933 000	
'0007000833	Kampersrus AH	45					XXX XXX XXX	AGRV	45 Mareweg	22972	R1 540 000	
'0007002743	Kampersrus AH	46					XXX XXX XXX	RES	Erf 46 of KAMPERSRUS AH	22972	R2 055 000	
'0007000840	Kampersrus AH	47					XXX XXX XXX	RES	47 Mareweg	22965	R2 749 000	

MARULENG MUNICIPALITY
General Valuation Roll : 2023 - 2028

Account No	SUBURBAN/ FARM NAME	PROPERTY DESCRIPTION					OWNERSHIP	CATEGORY DETERMINED IN TERMS OF SECTION 8 OF THE ACT	PHYSICAL ADDRESS OF THE PROPERTY	EXTENT OF THE PROPERTY (M2)	MARKET VALUE OF THE PROPERTY	COMMENTS (WHERE APPLICABLE)
		ERF/ FARM NO	PTN	REM	UNIT	FARM/ESTATE/ST NAME						
'0007003167	Kampersrus AH	49					XXX XXX XXX	RES	49 Kampersrus	18326	R4 102 000	
'0002002246	Kampersrus AH	50					XXX XXX XXX	GOV	Erf 50 of KAMPERSRUS AH	19329	R541 000	
'0007000571	Kampersrus AH	51					XXX XXX XXX	RES	51 Mare	9636	R3 036 000	
'0005003126	Kampersrus AH	60					XXX XXX XXX	RES	Erf 60 of KAMPERSRUS AH	1625	R718 000	
'0005001249	Kampersrus AH	111					XXX XXX XXX	VAC	Erf 111 of KAMPERSRUS AH	33132	R8 100 000	
'0005009888	Kampersrus Ext 1 (Escaria)	141					XXX XXX XXX	RES	141 Escarpia	2527	R1 020 000	
'0004004025	Kampersrus Ext 1 (Escaria)	142					XXX XXX XXX	VAC	142 Escarpia	2558	R435 000	
'0004001029	Kampersrus Ext 1 (Escaria)	143					XXX XXX XXX	VAC	143 Escarpia	2503	R426 000	
'0004001037	Kampersrus Ext 1 (Escaria)	144					XXX XXX XXX	VAC	144 Escarpia	2580	R439 000	
'0004001044	Kampersrus Ext 1 (Escaria)	145					XXX XXX XXX	VAC	145 Escarpia	2954	R505 000	
'0005009889	Kampersrus Ext 1 (Escaria)	146					XXX XXX XXX	VAC	146 Escarpia	2968	R505 000	
'0004001069	Kampersrus Ext 1 (Escaria)	147					XXX XXX XXX	VAC	147 Escarpia	2634	R3 372 000	
'0004001076	Kampersrus Ext 1 (Escaria)	148					XXX XXX XXX	RES	148 Escarpia	2628	R1 812 000	
'0004001085	Kampersrus Ext 1 (Escaria)	149					XXX XXX XXX	VAC	149 Escarpia	2639	R450 000	
'0004001101	Kampersrus Ext 1 (Escaria)	150					XXX XXX XXX	VAC	150 Escarpia	2500	R425 000	
'0004001774	Kampersrus Ext 1 (Escaria)	151					XXX XXX XXX	VAC	151 Escarpia	2500	R425 000	
'0004001117	Kampersrus Ext 1 (Escaria)	152					XXX XXX XXX	VAC	152 Escarpia	2500	R425 000	
'0005009898	Kampersrus Ext 1 (Escaria)	153					XXX XXX XXX	RES	153 Escarpia	2500	R2 400 000	
'0004001132	Kampersrus Ext 1 (Escaria)	154					XXX XXX XXX	VAC	154 Escarpia	2732	R465 000	
'0004001150	Kampersrus Ext 1 (Escaria)	155					XXX XXX XXX	RES	155 Escarpia	2592	R1 844 000	
'0004001155	Kampersrus Ext 1 (Escaria)	156					XXX XXX XXX	RES	156 Escarpia	2575	R1 567 000	
'0004001164	Kampersrus Ext 1 (Escaria)	157					XXX XXX XXX	VAC	Escaria	2582	R439 000	
'0004001179	Kampersrus Ext 1 (Escaria)	158					XXX XXX XXX	RES	158 Escarpia	2582	R2 430 000	
'0004001188	Kampersrus Ext 1 (Escaria)	159					XXX XXX XXX	RES	Escaria	2582	R1 638 000	

MARULENG MUNICIPALITY
General Valuation Roll : 2023 - 2028

Account No	SUBURBAN/ FARM NAME	PROPERTY DESCRIPTION					OWNERSHIP	CATEGORY DETERMINED IN TERMS OF SECTION 8 OF THE ACT	PHYSICAL ADDRESS OF THE PROPERTY	EXTENT OF THE PROPERTY (M2)	MARKET VALUE OF THE PROPERTY	COMMENTS (WHERE APPLICABLE)
		ERF/ FARM NO	PTN	REM	UNIT	FARM/ESTATE/ST NAME						
'0005009886	Kampersrus Ext 1 (Escaria)	160					XXX XXX XXX	RES	Escaria	2582	R1 989 000	
'0004001205	Kampersrus Ext 1 (Escaria)	161					XXX XXX XXX	VAC	Escaria	2582	R450 000	
'0004001230	Kampersrus Ext 1 (Escaria)	163					XXX XXX XXX	RES	Escaria	2582	R2 103 000	
'0004001236	Kampersrus Ext 1 (Escaria)	164					XXX XXX XXX	RES	Escaria	2582	R2 446 000	
'0004001245	Kampersrus Ext 1 (Escaria)	165					XXX XXX XXX	RES	Escaria	3628	R1 711 000	
'0004001251	Kampersrus Ext 1 (Escaria)	166					XXX XXX XXX	VAC	Escaria	3180	R541 000	
'0004001270	Kampersrus Ext 1 (Escaria)	167					XXX XXX XXX	RES	Escaria	2202	R1 839 000	
'0004001275	Kampersrus Ext 1 (Escaria)	168					XXX XXX XXX	VAC	Escaria	2236	R381 000	
'0004001283	Kampersrus Ext 1 (Escaria)	169					XXX XXX XXX	RES	Escaria	2500	R2 501 000	
'0004001304	Kampersrus Ext 1 (Escaria)	170					XXX XXX XXX	VAC	Escaria	2500	R425 000	
'0004001303	Kampersrus Ext 1 (Escaria)	171					XXX XXX XXX	RES	171 Escarpia	2903	R1 158 000	
'0005009885	Kampersrus Ext 1 (Escaria)	172					XXX XXX XXX	VAC	Escaria	2500	R425 000	
'0004001325	Kampersrus Ext 1 (Escaria)	173					XXX XXX XXX	RES	Escaria	2500	R1 800 000	
'0004001331	Kampersrus Ext 1 (Escaria)	174					XXX XXX XXX	RES	Escaria	2500	R1 755 000	
'0004001349	Kampersrus Ext 1 (Escaria)	175					XXX XXX XXX	VAC	Escaria	2499	R425 000	
'0004001357	Kampersrus Ext 1 (Escaria)	176					XXX XXX XXX	VAC	Escaria	2684	R457 000	
'0004001364	Kampersrus Ext 1 (Escaria)	177					XXX XXX XXX	RES	Escaria	2500	R1 950 000	
'0004005222	Kampersrus Ext 1 (Escaria)	178					XXX XXX XXX	VAC	178 Escarpia	2500	R425 000	
'0004001389	Kampersrus Ext 1 (Escaria)	179					XXX XXX XXX	VAC	179 Escarpia	2500	R425 000	
'0004001396	Kampersrus Ext 1 (Escaria)	180					XXX XXX XXX	VAC	Escaria	3475	R591 000	
'0004001408	Kampersrus Ext 1 (Escaria)	181					XXX XXX XXX	RES	Escaria	2500	R1 057 000	
'0004001413	Kampersrus Ext 1 (Escaria)	182					XXX XXX XXX	VAC	182 Escarpia	2500	R425 000	
'0004001430	Kampersrus Ext 1 (Escaria)	183					XXX XXX XXX	VAC	Escaria	2500	R425 000	
'0004001437	Kampersrus Ext 1 (Escaria)	184					XXX XXX XXX	RES	184 Escarpia	2500	R1 412 000	

MARULENG MUNICIPALITY
General Valuation Roll : 2023 - 2028

Account No	SUBURBAN/ FARM NAME	PROPERTY DESCRIPTION					OWNERSHIP	CATEGORY DETERMINED IN TERMS OF SECTION 8 OF THE ACT	PHYSICAL ADDRESS OF THE PROPERTY	EXTENT OF THE PROPERTY (M2)	MARKET VALUE OF THE PROPERTY	COMMENTS (WHERE APPLICABLE)
		ERF/ FARM NO	PTN	REM	UNIT	FARM/ESTATE/ST NAME						
'0004001446	Kampersrus Ext 1 (Escaria)	185					XXX XXX XXX	VAC	185 Escarpia	2500	R425 000	
'0004001452	Kampersrus Ext 1 (Escaria)	186					XXX XXX XXX	RES	186 Escarpia	2500	R1 489 000	
'0004001470	Kampersrus Ext 1 (Escaria)	187					XXX XXX XXX	RES	187 Escarpia	2522	R1 800 000	
'0004001476	Kampersrus Ext 1 (Escaria)	188					XXX XXX XXX	VAC	188 Escarpia	2329	R396 000	
'0005009878	Kampersrus Ext 1 (Escaria)	189					XXX XXX XXX	VAC	189 Escarpia	2342	R400 000	
'0004001894	Kampersrus Ext 1 (Escaria)	190					XXX XXX XXX	VAC	190 Escarpia	2330	R397 000	
'0004001502	Kampersrus Ext 1 (Escaria)	191					XXX XXX XXX	VAC	Escaria	2400	R408 000	
'0004001520	Kampersrus Ext 1 (Escaria)	192					XXX XXX XXX	RES	Escaria	2500	R2 301 000	
'0004001527	Kampersrus Ext 1 (Escaria)	193					XXX XXX XXX	VAC	Escaria	2500	R425 000	
'0004001533	Kampersrus Ext 1 (Escaria)	194					XXX XXX XXX	RES	194 Escarpia	2746	R1 700 000	
'0005009887	Kampersrus Ext 1 (Escaria)	195					XXX XXX XXX	VAC	195 Escarpia	2129	R362 000	
'0005009884	Kampersrus Ext 1 (Escaria)	196					XXX XXX XXX	VAC	Escaria	2128	R362 000	
'0004001565	Kampersrus Ext 1 (Escaria)	197					XXX XXX XXX	RES	Escaria	2500	R1 987 000	
'0004001572	Kampersrus Ext 1 (Escaria)	198					XXX XXX XXX	RES	Escaria	2500	R1 700 000	
'0004001589	Kampersrus Ext 1 (Escaria)	199					XXX XXX XXX	RES	Escaria	2400	R1 777 000	
'0004002022	Kampersrus Ext 1 (Escaria)	200					XXX XXX XXX	VAC	200 Kampersrus Ext 1	2330	R396 000	
'0004001607	Kampersrus Ext 1 (Escaria)	201					XXX XXX XXX	VAC	Escaria	2621	R446 000	
'0004001614	Kampersrus Ext 1 (Escaria)	202					XXX XXX XXX	VAC	202 Escarpia	2676	R455 000	
'0004001685	Kampersrus Ext 1 (Escaria)	203					XXX XXX XXX	RES	203 Escarpia	2483	R1 824 000	
'0005009894	Kampersrus Ext 1 (Escaria)	204					XXX XXX XXX	RES	Escaria	2452	R1 858 000	
'0004001645	Kampersrus Ext 1 (Escaria)	205					XXX XXX XXX	POS	Escaria	20941	R4 836 000	
'0004001652	Kampersrus Ext 1 (Escaria)	206					XXX XXX XXX	PSI	Escaria	20941	R4 836 000	
'0009116622	Kingfisher Hill Golf Estate	1					XXX XXX XXX	VAC	1 Kingfisher Hill Golf Estate	2956	R450 000	
'0009116686	Kingfisher Hill Golf Estate	2					XXX XXX XXX	VAC	2 Kingfisher Hill Golf Estate	3107	R300 000	

MARULENG MUNICIPALITY
General Valuation Roll : 2023 - 2028

Account No	SUBURBAN/ FARM NAME	PROPERTY DESCRIPTION					OWNERSHIP	CATEGORY DETERMINED IN TERMS OF SECTION 8 OF THE ACT	PHYSICAL ADDRESS OF THE PROPERTY	EXTENT OF THE PROPERTY (M2)	MARKET VALUE OF THE PROPERTY	COMMENTS (WHERE APPLICABLE)
		ERF/ FARM NO	PTN	REM	UNIT	FARM/ESTATE/ST NAME						
'0009116743	Kingfisher Hill Golf Estate	3					XXX XXX XXX	VAC	3 Kingfisher Hill Golf Estate	3000	R300 000	
'0009116809	Kingfisher Hill Golf Estate	4					XXX XXX XXX	VAC	4 Kingfisher Hill Golf Estate	3000	R300 000	
'0009116863	Kingfisher Hill Golf Estate	5					XXX XXX XXX	VAC	5 Kingfisher Hill Golf Estate	3000	R1 250 000	
'0009116929	Kingfisher Hill Golf Estate	6					XXX XXX XXX	VAC	6 Kingfisher Hill Golf Estate	3000	R300 000	
'0009116984	Kingfisher Hill Golf Estate	7					XXX XXX XXX	VAC	7 Kingfisher Hill Golf Estate	3000	R1 200 000	
'0009119819	Kingfisher Hill Golf Estate	8					XXX XXX XXX	RES	8 Kingfisher Hill Golf Estate	3000	R1 250 000	
'0009117105	Kingfisher Hill Golf Estate	9					XXX XXX XXX	VAC	9 Kingfisher Hill Golf Estate	3000	R1 250 000	
'0009117168	Kingfisher Hill Golf Estate	10					XXX XXX XXX	VAC	10 Kingfisher Hill Golf Estate	3000	R300 000	
'0009117224	Kingfisher Hill Golf Estate	11					XXX XXX XXX	VAC	11 Kingfisher Hill Golf Estate	3325	R1 250 000	
'0009117289	Kingfisher Hill Golf Estate	12					XXX XXX XXX	RES	12 Kingfisher Hill Golf Estate	3606	R4 000 000	
'0007002566	Kingfisher Hill Golf Estate	13					XXX XXX XXX	RES	13 Bougainvillea	21487	R1 400 000	
'0009117345	Kingfisher Hill Golf Estate	13					XXX XXX XXX	VAC	13 Kingfisher Hill Golf Estate	2762	R270 000	
'0009117401	Kingfisher Hill Golf Estate	14					XXX XXX XXX	VAC	14 Kingfisher Hill Golf Estate	2400	R240 000	
'0009117464	Kingfisher Hill Golf Estate	15					XXX XXX XXX	VAC	15 Kingfisher Hill Golf Estate	2400	R240 000	
'0009117521	Kingfisher Hill Golf Estate	16					XXX XXX XXX	VAC	16 Kingfisher Hill Golf Estate	2400	R240 000	
'0009117585	Kingfisher Hill Golf Estate	17					XXX XXX XXX	VAC	17 Kingfisher Hill Golf Estate	2400	R240 000	
XXXXXXXXXX	Kingfisher Hill Golf Estate	18	1				XXX XXX XXX	VAC	Elephant Rock Eco Estate	278	R200 000	
'0009117641	Kingfisher Hill Golf Estate	18					XXX XXX XXX	VAC	18 Kingfisher Hill Golf Estate	2220	R220 000	
XXXXXXXXXX	Kingfisher Hill Golf Estate	19	1				XXX XXX XXX	VAC	Elephant Rock Eco Estate	87	R112 000	
'0009117708	Kingfisher Hill Golf Estate	19					XXX XXX XXX	VAC	19 Kingfisher Hill Golf Estate	2346	R360 000	
'0009117761	Kingfisher Hill Golf Estate	20					XXX XXX XXX	VAC	20 Kingfisher Hill Golf Estate	2400	R2 400 000	
'0009117827	Kingfisher Hill Golf Estate	21					XXX XXX XXX	VAC	21 Kingfisher Hill Golf Estate	2400	R240 000	
'0007002660	Kingfisher Hill Golf Estate	22					XXX XXX XXX	RES	22	22451	R2 800 000	
'0009117882	Kingfisher Hill Golf Estate	22					XXX XXX XXX	VAC	22 Kingfisher Hill Golf Estate	2400	R240 000	

MARULENG MUNICIPALITY
General Valuation Roll : 2023 - 2028

Account No	SUBURBAN/ FARM NAME	PROPERTY DESCRIPTION				OWNERSHIP	CATEGORY DETERMINED IN TERMS OF SECTION 8 OF THE ACT	PHYSICAL ADDRESS OF THE PROPERTY	EXTENT OF THE PROPERTY (M2)	MARKET VALUE OF THE PROPERTY	COMMENTS (WHERE APPLICABLE)
		ERF/ FARM NO	PTN	REM	UNIT						
'0091117948	Kingfisher Hill Golf Estate	23				XXX XXX XXX	VAC	23 Kingfisher Hill Golf Estate	2400	R240 000	
'0009118004	Kingfisher Hill Golf Estate	24				XXX XXX XXX	VAC	24 Kingfisher Hill Golf Estate	2400	R240 000	
'0009118067	Kingfisher Hill Golf Estate	25				XXX XXX XXX	VAC	25 Kingfisher Hill Golf Estate	2405	R240 000	
'0009118123	Kingfisher Hill Golf Estate	26				XXX XXX XXX	VAC	26 Kingfisher Hill Golf Estate	2395	R240 000	
'0009116615	Kingfisher Hill Golf Estate	27				XXX XXX XXX	VAC	27 Kingfisher Hill Golf Estate	2400	R240 000	
'0009116678	Kingfisher Hill Golf Estate	28				XXX XXX XXX	VAC	28 Kingfisher Hill Golf Estate	2400	R240 000	
'0009116735	Kingfisher Hill Golf Estate	29				XXX XXX XXX	VAC	29 Kingfisher Hill Golf Estate	2400	R240 000	
'0009116799	Kingfisher Hill Golf Estate	30				XXX XXX XXX	VAC	30 Kingfisher Hill Golf Estate	2400	R240 000	
'0009116855	Kingfisher Hill Golf Estate	31				XXX XXX XXX	VAC	31 Kingfisher Hill Golf Estate	2400	R240 000	
'0009116912	Kingfisher Hill Golf Estate	32				XXX XXX XXX	VAC	32 Kingfisher Hill Golf Estate	2400	R240 000	
'0009116975	Kingfisher Hill Golf Estate	33				XXX XXX XXX	VAC	33 Kingfisher Hill Golf Estate	2400	R240 000	
'0002002873	Kingfisher Hill Golf Estate	34				XXX XXX XXX	VAC	34 Kingfisher Hill Golf Estate	2400	R350 000	
'0009117095	Kingfisher Hill Golf Estate	35				XXX XXX XXX	VAC	35 Kingfisher Hill Golf Estate	2400	R240 000	
'0009117151	Kingfisher Hill Golf Estate	36				XXX XXX XXX	VAC	36 Kingfisher Hill Golf Estate	2400	R240 000	
'0009114748	Kingfisher Hill Golf Estate	37				XXX XXX XXX	VAC	37 Kingfisher Hill Golf Estate	3375	R340 000	
'0007000143	Kingfisher Hill Golf Estate	38				XXX XXX XXX	RES	38 Boekenhout	21090	R1 900 000	
'0009117271	Kingfisher Hill Golf Estate	38				XXX XXX XXX	RES	38 Kingfisher Hill Golf Estate	3303	R1 188 000	
'0009117337	Kingfisher Hill Golf Estate	39				XXX XXX XXX	VAC	39 Kingfisher Hill Golf Estate	2650	R517 000	
'0007002694	Kingfisher Hill Golf Estate	40				XXX XXX XXX	RES	Elephant Rock Eco Estate	27280	R3 100 000	
'0009117391	Kingfisher Hill Golf Estate	40				XXX XXX XXX	VAC	40 Kingfisher Hill Golf Estate	2400	R550 000	
'0009117457	Kingfisher Hill Golf Estate	41				XXX XXX XXX	VAC	41 Kingfisher Hill Golf Estate	2653	R550 000	
'0009117515	Kingfisher Hill Golf Estate	42				XXX XXX XXX	VAC	42 Kingfisher Hill Golf Estate	2400	R550 000	
'0009117578	Kingfisher Hill Golf Estate	43				XXX XXX XXX	VAC	43 Kingfisher Hill Golf Estate	2400	R620 000	
'0009004852	Kingfisher Hill Golf Estate	44				XXX XXX XXX	VAC	44 Kingfisher Hill Golf Estate	2520	R250 000	

MARULENG MUNICIPALITY
General Valuation Roll : 2023 - 2028

Account No	SUBURBAN/ FARM NAME	PROPERTY DESCRIPTION					OWNERSHIP	CATEGORY DETERMINED IN TERMS OF SECTION 8 OF THE ACT	PHYSICAL ADDRESS OF THE PROPERTY	EXTENT OF THE PROPERTY (M2)	MARKET VALUE OF THE PROPERTY	COMMENTS (WHERE APPLICABLE)
		ERF/ FARM NO	PTN	REM	UNIT	FARM/ESTATE/ST NAME						
'0009119827	Kingfisher Hill Golf Estate	45					XXX XXX XXX	VAC	45 Kingfisher Hill Golf Estate	2400	R1 000 000	
'0009114256	Kingfisher Hill Golf Estate	46					XXX XXX XXX	VAC	46 Kingfisher Hill Golf Estate	2400	R240 000	
'0009117811	Kingfisher Hill Golf Estate	47					XXX XXX XXX	VAC	47 Kingfisher Hill Golf Estate	2788	R278 000	
'0009117873	Kingfisher Hill Golf Estate	48					XXX XXX XXX	VAC	48 Kingfisher Hill Golf Estate	2595	R950 000	
'0009117931	Kingfisher Hill Golf Estate	49					XXX XXX XXX	VAC	49 Kingfisher Hill Golf Estate	2400	R750 000	
'0009117994	Kingfisher Hill Golf Estate	50					XXX XXX XXX	VAC	50 Kingfisher Hill Golf Estate	2612	R260 000	
'0007000570	Kingfisher Hill Golf Estate	51	1				XXX XXX XXX	RES	Elephant Rock Eco Estate	9694	R2 513 000	
'0009118050	Kingfisher Hill Golf Estate	51					XXX XXX XXX	VAC	51 Kingfisher Hill Golf Estate	2400	R240 000	
0007000182	Kingfisher Hill Golf Estate	52	1				XXX XXX XXX	VAC	1 of 52 Mare	8963	R2 919 000	
'0009118116	Kingfisher Hill Golf Estate	52					XXX XXX XXX	VAC	52 Kingfisher Hill Golf Estate	2400	R240 000	
'0007000181	Kingfisher Hill Golf Estate	52					XXX XXX XXX	AGRV	52 Mare	19330	R4 302 000	
XXXXXXXXXX	Kingfisher Hill Golf Estate	53	1				XXX XXX XXX	RES	Elephant Rock Eco Estate	8600	R1 067 000	
'0007000792	Kingfisher Hill Golf Estate	53					XXX XXX XXX	AGRV	53 Maroela	19331	R4 265 000	
'0009116598	Kingfisher Hill Golf Estate	53					XXX XXX XXX	VAC	53 Kingfisher Hill Golf Estate	2400	R240 000	
0007002911	Kingfisher Hill Golf Estate	54					XXX XXX XXX	GOV	54 Kampersrus Holdings	8544	R562 000	
'0009116654	Kingfisher Hill Golf Estate	54					XXX XXX XXX	VAC	54 Kingfisher Hill Golf Estate	2605	R260 000	
0007002974	Kingfisher Hill Golf Estate	55					XXX XXX XXX	GOV	55 Kampersrus Holdings	8565	R563 000	
'0009116774	Kingfisher Hill Golf Estate	55					XXX XXX XXX	VAC	55 Kingfisher Hill Golf Estate	2807	R280 000	
XXXXXXXXXX	Kingfisher Hill Golf Estate	56					XXX XXX XXX	GOV	Elephant Rock Eco Estate	17131	R4 500 000	
'0009116712	Kingfisher Hill Golf Estate	56					XXX XXX XXX	VAC	56 Kingfisher Hill Golf Estate	3120	R550 000	
'0007000649	Kingfisher Hill Golf Estate	57					XXX XXX XXX	ILL	57 Olienhout	23943	R6 600 000	
'0009116831	Kingfisher Hill Golf Estate	57					XXX XXX XXX	VAC	57 Kingfisher Hill Golf Estate	2600	R458 000	
'0007002653	Kingfisher Hill Golf Estate	58					XXX XXX XXX	RES	58 Maroela	21091	R1 600 000	
'0009116894	Kingfisher Hill Golf Estate	58					XXX XXX XXX	VAC	58 Kingfisher Hill Golf Estate	2400	R240 000	

MARULENG MUNICIPALITY
General Valuation Roll : 2023 - 2028

Account No	SUBURBAN/ FARM NAME	PROPERTY DESCRIPTION					OWNERSHIP	CATEGORY DETERMINED IN TERMS OF SECTION 8 OF THE ACT	PHYSICAL ADDRESS OF THE PROPERTY	EXTENT OF THE PROPERTY (M2)	MARKET VALUE OF THE PROPERTY	COMMENTS (WHERE APPLICABLE)
		ERF/ FARM NO	PTN	REM	UNIT	FARM/ESTATE/ST NAME						
'0007002706	Kingfisher Hill Golf Estate	59	1				XXX XXX XXX	RES	59/1 Kampersrus Ah	10000	R2 856 000	
'0009116951	Kingfisher Hill Golf Estate	59					XXX XXX XXX	VAC	59 Kingfisher Hill Golf Estate	2400	R240 000	
'0007002703	Kingfisher Hill Golf Estate	59					XXX XXX XXX	RES	59 Tambotie	20	R2 488 000	
'0009117017	Kingfisher Hill Golf Estate	60					XXX XXX XXX	VAC	60 Kingfisher Hill Golf Estate	2358	R235 000	
'0007002564	Kingfisher Hill Golf Estate	61					XXX XXX XXX	RES	61 Moepel	17140	R2 130 000	
'0009117070	Kingfisher Hill Golf Estate	61					XXX XXX XXX	VAC	61 Kingfisher Hill Golf Estate	2500	R550 000	
'0007002887	Kingfisher Hill Golf Estate	62					XXX XXX XXX	RES	62 Springbok	20563	R1 700 000	
'0009117136	Kingfisher Hill Golf Estate	62					XXX XXX XXX	VAC	62 Kingfisher Hill Golf Estate	2420	R240 000	
'0007000505	Kingfisher Hill Golf Estate	63					XXX XXX XXX	RES	63 Tambotie	24853	R2 075 000	
'0009117190	Kingfisher Hill Golf Estate	63					XXX XXX XXX	VAC	63 Kingfisher Hill Golf Estate	2400	R950 000	
'0007002543	Kingfisher Hill Golf Estate	64					XXX XXX XXX	RES	64 Kapp	19152	R2 000 000	
'0009117258	Kingfisher Hill Golf Estate	64					XXX XXX XXX	VAC	64 Kingfisher Hill Golf Estate	2519	R850 000	
'0007000600	Kingfisher Hill Golf Estate	65					XXX XXX XXX	AGRV	65 Olienhout	41259	R1 184 000	
'0009117314	Kingfisher Hill Golf Estate	65					XXX XXX XXX	VAC	65 Kingfisher Hill Golf Estate	2400	R250 000	
XXXXXXXXXX	Kingfisher Hill Golf Estate	66	5				XXX XXX XXX	VAC	Elephant Rock Eco Estate	16300	R740 000	
XXXXXXXXXX	Kingfisher Hill Golf Estate	66	6				XXX XXX XXX	VAC	Elephant Rock Eco Estate	16300	R710 000	
XXXXXXXXXX	Kingfisher Hill Golf Estate	66	7				XXX XXX XXX	VAC	Elephant Rock Eco Estate	18350	R749 000	
XXXXXXXXXX	Kingfisher Hill Golf Estate	66	8				XXX XXX XXX	VAC	Elephant Rock Eco Estate	18360	R749 000	
'0007002710	Kingfisher Hill Golf Estate	66					XXX XXX XXX	AGRV	66 Hadida	42961	R2 300 000	
'0009117376	Kingfisher Hill Golf Estate	66					XXX XXX XXX	VAC	66 Kingfisher Hill Golf Estate	2848	R550 000	
'0007000216	Kingfisher Hill Golf Estate	67					XXX XXX XXX	RES	67 Mare	23183	R2 800 000	
'0009117432	Kingfisher Hill Golf Estate	67					XXX XXX XXX	VAC	67 Kingfisher Hill Golf Estate	2400	R240 000	
XXXXXXXXXX	Kingfisher Hill Golf Estate	68	1				XXX XXX XXX	VAC	Elephant Rock Eco Estate	10180	R593 000	
'0009117496	Kingfisher Hill Golf Estate	68					XXX XXX XXX	VAC	68 Kingfisher Hill Golf Estate	2700	R270 000	

MARULENG MUNICIPALITY
General Valuation Roll : 2023 - 2028

Account No	SUBURBAN/ FARM NAME	PROPERTY DESCRIPTION					OWNERSHIP	CATEGORY DETERMINED IN TERMS OF SECTION 8 OF THE ACT	PHYSICAL ADDRESS OF THE PROPERTY	EXTENT OF THE PROPERTY (M2)	MARKET VALUE OF THE PROPERTY	COMMENTS (WHERE APPLICABLE)
		ERF/ FARM NO	PTN	REM	UNIT	FARM/ESTATE/ST NAME						
'005009896	Kingfisher Hill Golf Estate	68					XXX XXX XXX	AGRV	68 Roos	23182	R2 200 000	
'0009117553	Kingfisher Hill Golf Estate	69					XXX XXX XXX	VAC	69 Kingfisher Hill Golf Estate	2699	R550 000	
'0007000487	Kingfisher Hill Golf Estate	69					XXX XXX XXX	RES	69 Mare	23182	R4 528 000	
'0009119841	Kingfisher Hill Golf Estate	70					XXX XXX XXX	VAC	70 Kingfisher Hill Golf Estate	2711	R490 000	
'0007000222	Kingfisher Hill Golf Estate	70					XXX XXX XXX	RES	70 Mare	23182	R4 868 000	
'0007002808	Kingfisher Hill Golf Estate	71					XXX XXX XXX	RES	71 Mare	23182	R2 181 000	
'0009117674	Kingfisher Hill Golf Estate	71					XXX XXX XXX	RES	71 Kingfisher Hill Golf Estate	2400	R2 500 000	
'0009117739	Kingfisher Hill Golf Estate	72					XXX XXX XXX	VAC	72 Kingfisher Hill Golf Estate	2533	R250 000	
'0007000240	Kingfisher Hill Golf Estate	72					XXX XXX XXX	RES	72 Mare	23182	R2 880 000	
'0009117794	Kingfisher Hill Golf Estate	73					XXX XXX XXX	VAC	73 Kingfisher Hill Golf Estate	2400	R250 000	
'0007000248	Kingfisher Hill Golf Estate	74					XXX XXX XXX	RES	74 Mare	31078	R3 800 000	
'0009117861	Kingfisher Hill Golf Estate	74					XXX XXX XXX	VAC	74 Kingfisher Hill Golf Estate	2455	R570 000	
'0007002822	Kingfisher Hill Golf Estate	75					XXX XXX XXX	RES	75 Mare	31087	R2 200 000	
'0009117917	Kingfisher Hill Golf Estate	75					XXX XXX XXX	VAC	75 Kingfisher Hill Golf Estate	2400	R240 000	
'0007000871	Kingfisher Hill Golf Estate	76					XXX XXX XXX	RES	76 0 76	21789	R2 822 000	
'0009117981	Kingfisher Hill Golf Estate	76					XXX XXX XXX	VAC	76 Kingfisher Hill Golf Estate	2423	R580 000	
'0007000591	Kingfisher Hill Golf Estate	77					XXX XXX XXX	RES	77 Olienhout Road	21576	R3 269 000	
'0009119840	Kingfisher Hill Golf Estate	77					XXX XXX XXX	VAC	77 Kingfisher Hill Golf Estate	2421	R950 000	
'0007000479	Kingfisher Hill Golf Estate	78					XXX XXX XXX	RES	78 Olienhout	21809	R4 084 000	
'0009118099	Kingfisher Hill Golf Estate	78					XXX XXX XXX	VAC	78 Kingfisher Hill Golf Estate	2400	R240 000	
0007003103	Kingfisher Hill Golf Estate	79	1				XXX XXX XXX	RES	1 of 79 Kampersrus Farms	8868	R568 000	
'0009116608	Kingfisher Hill Golf Estate	79					XXX XXX XXX	VAC	79 Kingfisher Hill Golf Estate	2560	R550 000	
XXXXXXXXXX	Kingfisher Hill Golf Estate	79					XXX XXX XXX	RES	Elephant Rock Eco Estate	6776	R400 000	
'0009116661	Kingfisher Hill Golf Estate	80					XXX XXX XXX	VAC	80 Kingfisher Hill Golf Estate	2400	R550 000	

MARULENG MUNICIPALITY
General Valuation Roll : 2023 - 2028

Account No	SUBURBAN/ FARM NAME	PROPERTY DESCRIPTION				OWNERSHIP	CATEGORY DETERMINED IN TERMS OF SECTION 8 OF THE ACT	PHYSICAL ADDRESS OF THE PROPERTY	EXTENT OF THE PROPERTY (M2)	MARKET VALUE OF THE PROPERTY	COMMENTS (WHERE APPLICABLE)
		ERF/ FARM NO	PTN	REM	UNIT						
'007000015	Kingfisher Hill Golf Estate	80				XXX XXX XXX	ILL	80 Mare	21752	R2 700 000	
'0009116728	Kingfisher Hill Golf Estate	81				XXX XXX XXX	VAC	81 Kingfisher Hill Golf Estate	2400	R550 000	
'007003095	Kingfisher Hill Golf Estate	82				XXX XXX XXX	RES	82 Kampersrus Holdings	24573	R3 050 000	
'0009116782	Kingfisher Hill Golf Estate	82				XXX XXX XXX	VAC	82 Kingfisher Hill Golf Estate	3120	R1 270 000	
'007000551	Kingfisher Hill Golf Estate	83				XXX XXX XXX	RES	83 Kiaat	24513	R3 324 000	
'0009116848	Kingfisher Hill Golf Estate	83				XXX XXX XXX	VAC	83 Kingfisher Hill Golf Estate	2658	R265 000	
'0009116905	Kingfisher Hill Golf Estate	84				XXX XXX XXX	VAC	84 Kingfisher Hill Golf Estate	2400	R240 000	
0007003575	Kingfisher Hill Golf Estate	84				XXX XXX XXX	VAC	84 Kampersrus Holdings	25432	R883 000	
'007002522	Kingfisher Hill Golf Estate	85	1			XXX XXX XXX	RES	1 of 85 Olienhout	8711	R600 000	
'0009116969	Kingfisher Hill Golf Estate	85				XXX XXX XXX	VAC	85 Kingfisher Hill Golf Estate	2400	R550 000	
'007002521	Kingfisher Hill Golf Estate	85				XXX XXX XXX	RES	85 Olienhout	15802	R2 115 000	
'007000367	Kingfisher Hill Golf Estate	86				XXX XXX XXX	RES	86 Boekenhout	26291	R1 625 000	
'0009112548	Kingfisher Hill Golf Estate	86				XXX XXX XXX	RES	86 Kingfisher Hill Golf Estate	2400	R3 550 000	
'0009117088	Kingfisher Hill Golf Estate	87				XXX XXX XXX	VAC	87 Kingfisher Hill Golf Estate	2467	R240 000	
0007003159	Kingfisher Hill Golf Estate	87				XXX XXX XXX	GOV	87 Kampersrus Holdings	21789	R814 000	
'0009117144	Kingfisher Hill Golf Estate	88				XXX XXX XXX	VAC	88 Kingfisher Hill Golf Estate	2469	R240 000	
'007000423	Kingfisher Hill Golf Estate	88				XXX XXX XXX	RES	88 Olienhout	21805	R3 040 000	
'0009117200	Kingfisher Hill Golf Estate	89				XXX XXX XXX	VAC	89 Kingfisher Hill Golf Estate	2400	R240 000	
'0005009880	Kingfisher Hill Golf Estate	89				XXX XXX XXX	RES	89 Olienhout	21805	R1 645 000	
'0009117263	Kingfisher Hill Golf Estate	90				XXX XXX XXX	VAC	90 Kingfisher Hill Golf Estate	2504	R550 000	
'0005009882	Kingfisher Hill Golf Estate	90				XXX XXX XXX	RES	90 Olienhout	21785	R4 036 000	
'0009117321	Kingfisher Hill Golf Estate	91				XXX XXX XXX	VAC	91 Kingfisher Hill Golf Estate	2480	R550 000	
'007002607	Kingfisher Hill Golf Estate	91				XXX XXX XXX	RES	1 Olienhout	25988	R2 100 000	
'0009117385	Kingfisher Hill Golf Estate	92				XXX XXX XXX	VAC	92 Kingfisher Hill Golf Estate	2387	R238 000	

MARULENG MUNICIPALITY
General Valuation Roll : 2023 - 2028

Account No	SUBURBAN/ FARM NAME	PROPERTY DESCRIPTION					OWNERSHIP	CATEGORY DETERMINED IN TERMS OF SECTION 8 OF THE ACT	PHYSICAL ADDRESS OF THE PROPERTY	EXTENT OF THE PROPERTY (M2)	MARKET VALUE OF THE PROPERTY	COMMENTS (WHERE APPLICABLE)
		ERF/ FARM NO	PTN	REM	UNIT	FARM/ESTATE/ST NAME						
'007002614	Kingfisher Hill Golf Estate	92					XXX XXX XXX	AGRV	1 Olienhout	26009	R2 213 000	
'0009004520	Kingfisher Hill Golf Estate	93					XXX XXX XXX	VAC	93 Kingfisher Hill Golf Estate	2400	R238 000	
'0005002436	Kingfisher Hill Golf Estate	93					XXX XXX XXX	GOV	93 Frangipani	36071	R1 085 000	
'0009117507	Kingfisher Hill Golf Estate	94					XXX XXX XXX	VAC	94 Kingfisher Hill Golf Estate	2400	R240 000	
0007003278	Kingfisher Hill Golf Estate	94					XXX XXX XXX	GOV	94 Kampersrus Holdings	21872	R815 000	
'0009117561	Kingfisher Hill Golf Estate	95					XXX XXX XXX	VAC	95 Kingfisher Hill Golf Estate	2400	R550 000	
0007003335	Kingfisher Hill Golf Estate	95					XXX XXX XXX	GOV	95 Kampersrus Holdings	21419	R807 000	
'0009117626	Kingfisher Hill Golf Estate	96					XXX XXX XXX	VAC	96 Kingfisher Hill Golf Estate	2912	R550 000	
0007003399	Kingfisher Hill Golf Estate	96					XXX XXX XXX	GOV	96 Kampersrus Holdings	98911	R2 279 000	
'0003001401	Kingfisher Hill Golf Estate	97					XXX XXX XXX	RES	97 Kingfisher Hill Golf Estate	2514	R3 250 000	
'0007003455	Kingfisher Hill Golf Estate	97					XXX XXX XXX	POS	97 Mopani	36237	R1 088 000	
'0009117748	Kingfisher Hill Golf Estate	98					XXX XXX XXX	VAC	98 Kingfisher Hill Golf Estate	3510	R550 000	
0007003512	Kingfisher Hill Golf Estate	98					XXX XXX XXX	GOV	98 Kampersrus Holdings	37584	R1 114 000	
'0009112547	Kingfisher Hill Golf Estate	99					XXX XXX XXX	VAC	99 Kingfisher Hill Golf Estate	2407	R550 000	
'0007000287	Kingfisher Hill Golf Estate	100					XXX XXX XXX	RES	100 Mare	22621	R1 200 000	
'0009117867	Kingfisher Hill Golf Estate	100					XXX XXX XXX	VAC	100 Kingfisher Hill Golf Estate	2400	R550 000	
'0009117923	Kingfisher Hill Golf Estate	101					XXX XXX XXX	VAC	101 Kingfisher Hill Golf Estate	2400	R550 000	
'0009119838	Kingfisher Hill Golf Estate	102					XXX XXX XXX	VAC	102 Kingfisher Hill Golf Estate	2400	R550 000	
'0003004544	Kingfisher Hill Golf Estate	103					XXX XXX XXX	VAC	103 Kingfisher Hill Golf Estate	2424	R550 000	
'0003002020	Kingfisher Hill Golf Estate	104					XXX XXX XXX	RES	104 Kingfisher Hill Golf Estate	2400	R2 500 000	
'0009117129	Kingfisher Hill Golf Estate	105					XXX XXX XXX	VAC	105 Kingfisher Hill Golf Estate	2465	R240 000	
'0009002022	Kingfisher Hill Golf Estate	106					XXX XXX XXX	VAC	106 Kingfisher Hill Golf Estate	2735	R270 000	
'0009119831	Kingfisher Hill Golf Estate	107					XXX XXX XXX	VAC	107 Kingfisher Hill Golf Estate	2400	R550 000	
'0009119832	Kingfisher Hill Golf Estate	108					XXX XXX XXX	VAC	108 Kingfisher Hill Golf Estate	2629	R550 000	

MARULENG MUNICIPALITY
General Valuation Roll : 2023 - 2028

Account No	SUBURBAN/ FARM NAME	PROPERTY DESCRIPTION					OWNERSHIP	CATEGORY DETERMINED IN TERMS OF SECTION 8 OF THE ACT	PHYSICAL ADDRESS OF THE PROPERTY	EXTENT OF THE PROPERTY (M2)	MARKET VALUE OF THE PROPERTY	COMMENTS (WHERE APPLICABLE)
		ERF/ FARM NO	PTN	REM	UNIT	FARM/ESTATE/ST NAME						
'0009117370	Kingfisher Hill Golf Estate	109					XXX XXX XXX	VAC	109 Kingfisher Hill Golf Estate	2458	R550 000	
'0009117425	Kingfisher Hill Golf Estate	110					XXX XXX XXX	VAC	110 Kingfisher Hill Golf Estate	2684	R550 000	
'0009117489	Kingfisher Hill Golf Estate	111					XXX XXX XXX	VAC	111 Kingfisher Hill Golf Estate	2400	R550 000	
'0009117547	Kingfisher Hill Golf Estate	112					XXX XXX XXX	VAC	112 Kingfisher Hill Golf Estate	2572	R575 000	
'0009117602	Kingfisher Hill Golf Estate	113					XXX XXX XXX	VAC	113 Kingfisher Hill Golf Estate	2688	R550 000	
'0009119665	Kingfisher Hill Golf Estate	114					XXX XXX XXX	VAC	114 Kingfisher Hill Golf Estate	2400	R550 000	
XXXXXXXXXX	Kingfisher Hill Golf Estate	115					XXX XXX XXX	VAC	115 Kingfisher Hill Golf Estate	2661	R260 000	
'0009117786	Kingfisher Hill Golf Estate	116					XXX XXX XXX	VAC	116 Kingfisher Hill Golf Estate	2609	R550 000	
'0009117842	Kingfisher Hill Golf Estate	117					XXX XXX XXX	VAC	117 Kingfisher Hill Golf Estate	2937	R260 000	
'0009117909	Kingfisher Hill Golf Estate	118					XXX XXX XXX	VAC	118 Kingfisher Hill Golf Estate	3004	R550 000	
'0009117962	Kingfisher Hill Golf Estate	119					XXX XXX XXX	VAC	119 Kingfisher Hill Golf Estate	2400	R550 000	
'0003002021	Kingfisher Hill Golf Estate	120					XXX XXX XXX	VAC	120 Kingfisher Hill Golf Estate	2400	R240 000	
'0009118586	Kingfisher Hill Golf Estate	121					XXX XXX XXX	VAC	121 Kingfisher Hill Golf Estate	3379	R550 000	
'0009118130	Kingfisher Hill Golf Estate	122					XXX XXX XXX	VAC	122 Kingfisher Hill Golf Estate	3084	R300 000	
'0009118194	Kingfisher Hill Golf Estate	123					XXX XXX XXX	VAC	123 Kingfisher Hill Golf Estate	2400	R635 000	
'0009118250	Kingfisher Hill Golf Estate	124					XXX XXX XXX	VAC	124 Kingfisher Hill Golf Estate	2457	R635 000	
'0009118319	Kingfisher Hill Golf Estate	125					XXX XXX XXX	VAC	125 Kingfisher Hill Golf Estate	2547	R250 000	
'0009118370	Kingfisher Hill Golf Estate	126					XXX XXX XXX	VAC	126 Kingfisher Hill Golf Estate	15748	R500 000	
'0009118436	Kingfisher Hill Golf Estate	127					XXX XXX XXX	VAC	127 Kingfisher Hill Golf Estate	25151	R1 500 000	
'0009118490	Kingfisher Hill Golf Estate	128					XXX XXX XXX	VAC	128 Kingfisher Hill Golf Estate	15631	R850 000	
'0009118557	Kingfisher Hill Golf Estate	129					XXX XXX XXX	VAC	129 Kingfisher Hill Golf Estate	11583	R800 000	
'0009118613	Kingfisher Hill Golf Estate	130					XXX XXX XXX	VAC	130 Kingfisher Hill Golf Estate	8547	R750 000	
'0009118676	Kingfisher Hill Golf Estate	131					XXX XXX XXX	VAC	131 Kingfisher Hill Golf Estate	464100	R3 800 000	
'0009118733	Kingfisher Hill Golf Estate	132					XXX XXX XXX	VAC	132 Kingfisher Hill Golf Estate	120508	R2 500 000	

MARULENG MUNICIPALITY
General Valuation Roll : 2023 - 2028

Account No	SUBURBAN/ FARM NAME	PROPERTY DESCRIPTION					OWNERSHIP	CATEGORY DETERMINED IN TERMS OF SECTION 8 OF THE ACT	PHYSICAL ADDRESS OF THE PROPERTY	EXTENT OF THE PROPERTY (M2)	MARKET VALUE OF THE PROPERTY	COMMENTS (WHERE APPLICABLE)
		ERF/ FARM NO	PTN	REM	UNIT	FARM/ESTATE/ST NAME						
'0009118797	Kingfisher Hill Golf Estate	133					XXX XXX XXX	VAC	133 Kingfisher Hill Golf Estate	57322	R1 500 000	
0009118855	Kingfisher Hill Golf Estate	134	1				XXX XXX XXX	RES	134/1 Kingfisher Hill Golf Estate	4746	R2 500 000	
'0009118855	Kingfisher Hill Golf Estate	134					XXX XXX XXX	RES	134 Kingfisher Hill Golf Estate	8060	R650 000	
'0009118910	Kingfisher Hill Golf Estate	135					XXX XXX XXX	VAC	135 Kingfisher Hill Golf Estate	41360	R1 800 000	
'0009118973	Kingfisher Hill Golf Estate	136					XXX XXX XXX	VAC	136 Kingfisher Hill Golf Estate	147874	R2 200 000	
'0009119038	Kingfisher Hill Golf Estate	137					XXX XXX XXX	VAC	137 Kingfisher Hill Golf Estate	81599	R1 500 000	
'0009119092	Kingfisher Hill Golf Estate	138					XXX XXX XXX	VAC	138 Kingfisher Hill Golf Estate	322669	R8 118 000	
'0009119158	Kingfisher Hill Golf Estate	139					XXX XXX XXX	VAC	139 Kingfisher Hill Golf Estate	5237	R1 200 000	
'0009119214	Kingfisher Hill Golf Estate	140					XXX XXX XXX	VAC	140 Kingfisher Hill Golf Estate	51017	R1 200 000	
'0009119277	Kingfisher Hill Golf Estate	141					XXX XXX XXX	VAC	141 Kingfisher Hill Golf Estate	4231	R1 400 000	
'0009119334	Kingfisher Hill Golf Estate	142					XXX XXX XXX	VAC	142 Kingfisher Hill Golf Estate	4976	R1 600 000	
'0009119398	Kingfisher Hill Golf Estate	143					XXX XXX XXX	VAC	143 Kingfisher Hill Golf Estate	47317	R1 400 000	
'0009119454	Kingfisher Hill Golf Estate	144					XXX XXX XXX	VAC	144 Kingfisher Hill Golf Estate	181940	R6 419 000	
'0009119511	Kingfisher Hill Golf Estate	145					XXX XXX XXX	VAC	145 Kingfisher Hill Golf Estate	52740	R3 500 000	
'0009119574	Kingfisher Hill Golf Estate	146					XXX XXX XXX	VAC	146 Kingfisher Hill Golf Estate	127521	R3 000 000	
'0009119630	Kingfisher Hill Golf Estate	147					XXX XXX XXX	VAC	147 Kingfisher Hill Golf Estate	302050	R6 000 000	
'0008001006	KT RD	25	2			PRETORIA	XXX XXX XXX	AGR	PRETORIA	1749752	R3 500 000	
'0008001069	KT RD	25	5			PRETORIA	XXX XXX XXX	AGR	PRETORIA	3388139	R6 500 000	
'0008001245	KT RD	25	8			PRETORIA	XXX XXX XXX	RES	PRETORIA	262902	R1 400 000	
'0008001542	KT RD	25	12			PRETORIA	XXX XXX XXX	GOV	PRETORIA	17131	R600 000	
'0008001608	KT RD	25	13			PRETORIA	XXX XXX XXX	AGR	PRETORIA	2493060	R4 900 000	
XXXXXXXXXX	KT RD	29	11				XXX XXX XXX	POW	PTN 11 of Farm 29-KT	85653	R7 624 000	
'0008001453	KT RD	31	4			CALAIS	XXX XXX XXX	GOV	CALAIS	3719501	R18 000 000	
'0008001510	KT RD	31	5			CALAIS	XXX XXX XXX	POW	CALAIS	85653	R17 000 000	

MARULENG MUNICIPALITY
General Valuation Roll : 2023 - 2028

Account No	SUBURBAN/ FARM NAME	PROPERTY DESCRIPTION					OWNERSHIP	CATEGORY DETERMINED IN TERMS OF SECTION 8 OF THE ACT	PHYSICAL ADDRESS OF THE PROPERTY	EXTENT OF THE PROPERTY (M2)	MARKET VALUE OF THE PROPERTY	COMMENTS (WHERE APPLICABLE)
		ERF/ FARM NO	PTN	REM	UNIT	FARM/ESTATE/ST NAME						
XXXXXXXXXX	KT RD	31	10			CALAIS	XXX XXX XXX	AGR	CALAIS	214133	R17 000 000	
XXXXXXXXXX	KT RD	42	3			LOFDAL	XXX XXX XXX	AGR	LOFDAL	2268605	R3 800 000	
XXXXXXXXXX	KT RD	42	4			LOFDAL	XXX XXX XXX	AGR	LOFDAL	4449360	R7 500 000	
XXXXXXXXXX	KT RD	42	5			LOFDAL	XXX XXX XXX	AGR	LOFDAL	4512393	R7 600 000	
XXXXXXXXXX	KT RD	42	6			LOFDAL	XXX XXX XXX	AGR	LOFDAL	4724373	R8 000 000	
XXXXXXXXXX	KT RD	42	7			LOFDAL	XXX XXX XXX	AGR	LOFDAL	3888336	R6 600 000	
XXXXXXXXXX	KT RD	42	8			LOFDAL	XXX XXX XXX	GOV	LOFDAL	2083129	R5 800 000	
0008001478	KT RD	42	9			LOFDAL	XXX XXX XXX	AGR	LOFDAL	2292703	R4 000 000	
XXXXXXXXXX	KT RD	42	10			LOFDAL	XXX XXX XXX	AGR	LOFDAL	7240176	R19 000 000	
XXXXXXXXXX	KT RD	42	11			LOFDAL	XXX XXX XXX	GOV	LOFDAL	2879130	R5 000 000	
XXXXXXXXXX	KT RD	42	12			LOFDAL	XXX XXX XXX	BUS	LOFDAL	1627163	R7 000 000	
XXXXXXXXXX	KT RD	42	13			LOFDAL	XXX XXX XXX	AGR	LOFDAL	5308963	R14 000 000	
0008001774	KT RD	42	14			LOFDAL	XXX XXX XXX	AGR	LOFDAL	7450309	R8 000 000	
0008001830	KT RD	42	15			LOFDAL	XXX XXX XXX	AGR	LOFDAL	2834739	R4 800 000	
0008001951	KT RD	42	16			LOFDAL	XXX XXX XXX	AGR	LOFDAL	3347198	R5 650 000	
0008002017	KT RD	42	17			LOFDAL	XXX XXX XXX	AGR	LOFDAL	1388906	R2 800 000	
0008002070	KT RD	42	18			LOFDAL	XXX XXX XXX	AGR	LOFDAL	2129543	R2 800 000	
0008002137	KT RD	42	19			LOFDAL	XXX XXX XXX	AGR	LOFDAL	1441520	R8 200 000	
0008032059	KT RD	42	20			LOFDAL	XXX XXX XXX	AGR	LOFDAL	1844363	R5 200 000	
0008002256	KT RD	42	21			LOFDAL	XXX XXX XXX	AGR	LOFDAL	5674568	R8 500 000	
XXXXXXXXXX	KT RD	42	22			LOFDAL	XXX XXX XXX	AGR	LOFDAL	4100193	R7 050 000	
XXXXXXXXXX	KT RD	42	23			LOFDAL	XXX XXX XXX	AGR	LOFDAL	1421450	R8 000 000	
XXXXXXXXXX	KT RD	42	24			LOFDAL	XXX XXX XXX	AGR	LOFDAL	3015471	R6 000 000	
XXXXXXXXXX	KT RD	42	25			LOFDAL	XXX XXX XXX	AGR	LOFDAL	71875	R900 000	

MARULENG MUNICIPALITY
General Valuation Roll : 2023 - 2028

Account No	SUBURBAN/ FARM NAME	PROPERTY DESCRIPTION				FARM/ESTATE/ST NAME	OWNERSHIP	CATEGORY DETERMINED IN TERMS OF SECTION 8 OF THE ACT	PHYSICAL ADDRESS OF THE PROPERTY	EXTENT OF THE PROPERTY (M2)	MARKET VALUE OF THE PROPERTY	COMMENTS (WHERE APPLICABLE)
		ERF/ FARM NO	PTN	REM	UNIT							
XXXXXXXXXX	KT RD	42	26			LOFDAL	XXX XXX XXX	AGR	LOFDAL	4077006	R7 000 000	
XXXXXXXXXX	KT RD	42	27			LOFDAL	XXX XXX XXX	AGR	LOFDAL	3248453	R5 600 000	
XXXXXXXXXX	KT RD	42	29			LOFDAL	XXX XXX XXX	AGR	LOFDAL	808881	R1 800 000	
XXXXXXXXXX	KT RD	42	30			LOFDAL	XXX XXX XXX	GOV	LOFDAL	1284614	R3 000 000	
'0002003264	KT RD	42					XXX XXX XXX	RES	Farm 42-KT	2558705	R4 270 000	
0008002859	KT RD	60				HORN GATE	XXX XXX XXX	VAC	HORN GATE	3783116	R4 947 000	
XXXXXXXXXX	KT RD	70				MADEIRA	XXX XXX XXX	GOV	MADEIRA	16547228	R22 000 000	
XXXXXXXXXX	KT RD	71	1			BALLOON	XXX XXX XXX	GOV	BALLOON	7661993	R12 000 000	
XXXXXXXXXX	KT RD	71	2			BALLOON	XXX XXX XXX	AGR	BALLOON	6852256	R7 418 000	
XXXXXXXXXX	KT RD	71	12			BALLOON	XXX XXX XXX	AGR	BALLOON	171975	R1 000 000	
XXXXXXXXXX	KT RD	71	13			BALLOON	XXX XXX XXX	AGR	BALLOON	1324002	R3 000 000	
XXXXXXXXXX	KT RD	71	17			BALLOON	XXX XXX XXX	AGR	BALLOON	214983	R800 000	
XXXXXXXXXX	KT RD	71	24			BALLOON	XXX XXX XXX	AGR	BALLOON	1649358	R3 000 000	
XXXXXXXXXX	KT RD	71	25			BALLOON	XXX XXX XXX	AGR	BALLOON	1488252	R2 900 000	
XXXXXXXXXX	KT RD	71	26			BALLOON	XXX XXX XXX	GOV	BALLOON	650000	R1 700 000	
0009301234	KT RD	71				BALLOON	XXX XXX XXX	AGR	BALLOON	8353353	R8 919 000	
'0008004423	KT RD	72	4			TOUL	XXX XXX XXX	MUP	TOUL	202619	R5 500 000	
'0008005145	KT RD	72	16			TOUL	XXX XXX XXX	GOV	TOUL	8565	R574 000	
'0008004976	KT RD	72	37			TOUL	XXX XXX XXX	GOV	TOUL	91718	R1 200 000	
'0009117112	KT RD	72	52			TOUL	XXX XXX XXX	BUS	TOUL	4096	R570 000	
'0008004567	KT RD	72	56			TOUL	XXX XXX XXX	RES	TOUL	18219	R1 800 000	
0009301298	KT RD	73				LORRAINE	XXX XXX XXX	GOV	LORRAINE	27649096	R28 215 000	
'0008004744	KT RD	74	1			ALSACE	XXX XXX XXX	AGR	ALSACE	2191313	R2 757 000	
'0008004800	KT RD	74	2			ALSACE	XXX XXX XXX	AGR	ALSACE	2093707	R2 659 000	

MARULENG MUNICIPALITY
General Valuation Roll : 2023 - 2028

Account No	SUBURBAN/ FARM NAME	PROPERTY DESCRIPTION				FARM/ESTATE/ST NAME	OWNERSHIP	CATEGORY DETERMINED IN TERMS OF SECTION 8 OF THE ACT	PHYSICAL ADDRESS OF THE PROPERTY	EXTENT OF THE PROPERTY (M2)	MARKET VALUE OF THE PROPERTY	COMMENTS (WHERE APPLICABLE)
		ERF/ FARM NO	PTN	REM	UNIT							
'0008004687	KT RD	74				ALSACE	XXX XXX XXX	AGR	ALSACE	21806372	R22 372 000	
'0008004984	KT RD	75	1			METZ	XXX XXX XXX	GOV	METZ	19940285	R28 000 000	
'0008005040	KT RD	75	2			METZ	XXX XXX XXX	MUN	METZ	488001	R3 200 000	
'0009114446	KT RD	75	5			METZ	XXX XXX XXX	BUS	METZ	120980	R56 000 000	
'0008004920	KT RD	75				METZ	XXX XXX XXX	GOV	METZ	19573191	R24 000 000	
'0008005169	KT RD	76	1			CARPEDIEM	XXX XXX XXX	AGRV	CARPEDIEM	856532	R1 422 000	
'0009301651	KT RD	77				BOKHALVA	XXX XXX XXX	GOV	BOKHALVA	16758206	R18 000 000	
'0008005289	KT RD	78				MOLTKE	XXX XXX XXX	GOV	MOLTKE	22083151	R36 000 000	
XXXXXXXX	KT RD	79				GIBRALTAR	XXX XXX XXX	GOV	GIBRALTAR	30319476	R30 885 000	
XXXXXXXX	KT RD	81				HELVETIA	XXX XXX XXX	GOV	HELVETIA	20107489	R20 673 000	
XXXXXXXX	KT RD	82	44			HOEDSPRUIT	XXX XXX XXX	BUS	PTN 44 of HOEDSPRUIT 82-KT	8029755	R566 000	
XXXXXXXX	KT RD	82				CERES	XXX XXX XXX	GOV	CERES	19991329	R20 557 000	
XXXXXXXX	KT RD	105	1			STRASBURG	XXX XXX XXX	GOV	STRASBURG	856532	R2 000 000	
XXXXXXXX	KT RD	105	2			STRASBURG	XXX XXX XXX	GOV	STRASBURG	1713064	R2 720 000	
XXXXXXXX	KT RD	105	3			STRASBURG	XXX XXX XXX	GOV	STRASBURG	1091970	R2 200 000	
0009301482	KT RD	105	4			STRASBURG	XXX XXX XXX	AGR	STRASBURG	3426128	R4 200 000	
XXXXXXXX	KT RD	105	5			STRASBURG	XXX XXX XXX	GOV	STRASBURG	851552	R1 417 000	
XXXXXXXX	KT RD	105	6			STRASBURG	XXX XXX XXX	GOV	STRASBURG	346590	R912 000	
XXXXXXXX	KT RD	105	7			STRASBURG	XXX XXX XXX	GOV	STRASBURG	5139192	R5 705 000	
XXXXXXXX	KT RD	105	8			STRASBURG	XXX XXX XXX	GOV	STRASBURG	2426567	R2 992 000	
XXXXXXXX	KT RD	105	9			STRASBURG	XXX XXX XXX	GOV	STRASBURG	1284131	R1 850 000	
XXXXXXXX	KT RD	105	10			STRASBURG	XXX XXX XXX	GOV	STRASBURG	214133	R780 000	
XXXXXXXX	KT RD	105	12			STRASBURG	XXX XXX XXX	GOV	STRASBURG	214133	R780 000	
XXXXXXXX	KT RD	105	15			STRASBURG	XXX XXX XXX	GOV	STRASBURG	855746	R1 421 000	

MARULENG MUNICIPALITY
General Valuation Roll : 2023 - 2028

Account No	SUBURBAN/ FARM NAME	PROPERTY DESCRIPTION				FARM/ESTATE/ST NAME	OWNERSHIP	CATEGORY DETERMINED IN TERMS OF SECTION 8 OF THE ACT	PHYSICAL ADDRESS OF THE PROPERTY	EXTENT OF THE PROPERTY (M2)	MARKET VALUE OF THE PROPERTY	COMMENTS (WHERE APPLICABLE)
		ERF/ FARM NO	PTN	REM	UNIT							
XXXXXXXXXX	KT RD	105	16			STRASBURG	XXX XXX XXX	GOV	STRASBURG	857629	R1 423 000	
XXXXXXXXXX	KT RD	105	17			STRASBURG	XXX XXX XXX	GOV	STRASBURG	856532	R1 422 000	
XXXXXXXXXX	KT RD	105	18			STRASBURG	XXX XXX XXX	GOV	STRASBURG	1571072	R2 137 000	
XXXXXXXXXX	KT RD	105	21			STRASBURG	XXX XXX XXX	GOV	STRASBURG	713286	R1 279 000	
XXXXXXXXXX	KT RD	105	22			STRASBURG	XXX XXX XXX	GOV	STRASBURG	2568966	R3 135 000	
XXXXXXXXXX	KT RD	105	23			STRASBURG	XXX XXX XXX	GOV	STRASBURG	1172949	R1 739 000	
XXXXXXXXXX	KT RD	105	24			STRASBURG	XXX XXX XXX	GOV	STRASBURG	1082129	R1 648 000	
XXXXXXXXXX	KT RD	105	25			STRASBURG	XXX XXX XXX	GOV	STRASBURG	1366474	R1 932 000	
XXXXXXXXXX	KT RD	105	26			STRASBURG	XXX XXX XXX	GOV	STRASBURG	514838	R1 080 000	
XXXXXXXXXX	KT RD	105	27			STRASBURG	XXX XXX XXX	GOV	STRASBURG	962787	R1 528 000	
XXXXXXXXXX	KT RD	105	28			STRASBURG	XXX XXX XXX	GOV	STRASBURG	428266	R994 000	
XXXXXXXXXX	KT RD	105				STRASBURG	XXX XXX XXX	GOV	STRASBURG	27458305	R28 024 000	
0009301125	KT RD	106				TURKEY	XXX XXX XXX	GOV	TURKEY	4625552	R46 821 000	
'0008021112	KT RD	140	1			HARMONY	XXX XXX XXX	AGR	HARMONY	5951870	R10 779 000	
'0008021113	KT RD	140	2			HARMONY	XXX XXX XXX	AGR	HARMONY	7995641	R14 457 000	
'0008011113	KT RD	140	3			HARMONY	XXX XXX XXX	AGR	HARMONY	14015370	R23 891 000	
'0008012923	KT RD	140	4			HARMONY	XXX XXX XXX	BUS	HARMONY	11100025	R39 280 000	
'0008021115	KT RD	140	5			HARMONY	XXX XXX XXX	AGR	HARMONY	12887049	R21 973 000	
'0008021116	KT RD	140	6			HARMONY	XXX XXX XXX	AGR	HARMONY	2209622	R20 000 000	
'0008021117	KT RD	140	7			HARMONY	XXX XXX XXX	AGR	HARMONY	4844459	R9 270 000	
'0008021118	KT RD	140	8			HARMONY	XXX XXX XXX	BUS	HARMONY	877131	R6 000 000	
'0008021119	KT RD	140	9			HARMONY	XXX XXX XXX	AGR	HARMONY	6240698	R16 000 000	
'0008011111	KT RD	140	11			HARMONY	XXX XXX XXX	AGR	HARMONY	3187657	R8 000 000	
'0008011112	KT RD	140	12			HARMONY	XXX XXX XXX	AGR	HARMONY	639311	R2 409 000	

MARULENG MUNICIPALITY
General Valuation Roll : 2023 - 2028

Account No	SUBURBAN/ FARM NAME	PROPERTY DESCRIPTION					OWNERSHIP	CATEGORY DETERMINED IN TERMS OF SECTION 8 OF THE ACT	PHYSICAL ADDRESS OF THE PROPERTY	EXTENT OF THE PROPERTY (M2)	MARKET VALUE OF THE PROPERTY	COMMENTS (WHERE APPLICABLE)
		ERF/ FARM NO	PTN	REM	UNIT	FARM/ESTATE/ST NAME						
'0008000013	KT RD	140	13			HARMONY	XXX XXX XXX	AGR	HARMONY	9044186	R16 345 000	
'0008011114	KT RD	140	14			HARMONY	XXX XXX XXX	AGR	HARMONY	7843323	R14 497 000	
'0008011115	KT RD	140	15			HARMONY	XXX XXX XXX	AGR	HARMONY	12314939	R21 000 000	
'0008011116	KT RD	140	16			HARMONY	XXX XXX XXX	AGR	HARMONY	7097081	R12 840 000	
'0008000017	KT RD	140	17			HARMONY	XXX XXX XXX	AGR	HARMONY	20042901	R30 130 000	
'0008000018	KT RD	140	18			HARMONY	XXX XXX XXX	AGR	HARMONY	17875533	R28 666 000	
'0008011119	KT RD	140	19			HARMONY	XXX XXX XXX	AGR	HARMONY	12982187	R22 135 000	
'0008011121	KT RD	140	21			HARMONY	XXX XXX XXX	AGR	HARMONY	17577933	R28 190 000	
'0008011123	KT RD	140	23			HARMONY	XXX XXX XXX	AGR	HARMONY	14450279	R25 420 000	
'0008001126	KT RD	140	25			HARMONY	XXX XXX XXX	AGR	HARMONY	5973427	R14 000 000	
'0008020026	KT RD	140	26			HARMONY	XXX XXX XXX	MUP	HARMONY	6408491	R11 600 000	
'0008020027	KT RD	140	27			HARMONY	XXX XXX XXX	MUP	HARMONY	12137328	R20 699 000	
'0008021011	KT RD	140	31			HARMONY	XXX XXX XXX	AGR	HARMONY	10685878	R19 300 000	
'0008021074	KT RD	140	32			HARMONY	XXX XXX XXX	PROT	HARMONY	12849156	R37 800 000	
'0008021131	KT RD	140	33			HARMONY	XXX XXX XXX	MUP	HARMONY	21449191	R38 500 000	
'0008024565	KT RD	140	36			HARMONY	XXX XXX XXX	MUP	HARMONY	9275142	R31 440 000	
'0008021250	KT RD	140	37			HARMONY	XXX XXX XXX	AGR	HARMONY	11639023	R19 852 000	
'0008000090	KT RD	140	38			HARMONY	XXX XXX XXX	MUP	HARMONY	23210423	R34 881 000	
'0008010588	KT RD	140	39			HARMONY	XXX XXX XXX	AGR	HARMONY	8427761	R15 235 000	
'0008022222	KT RD	140	40			HARMONY	XXX XXX XXX	AGR	HARMONY	22597666	R33 962 000	
'0008020001	KT RD	140	41			HARMONY	XXX XXX XXX	AGR	HARMONY	17149772	R27 505 000	
'0008020064	KT RD	140	42			HARMONY	XXX XXX XXX	AGR	HARMONY	12587783	R21 464 000	
'0008020578	KT RD	140	43			HARMONY	XXX XXX XXX	MUP	HARMONY	8702419	R15 730 000	
'0008020045	KT RD	140	45			HARMONY	XXX XXX XXX	AGR	HARMONY	1545014	R3 716 000	

MARULENG MUNICIPALITY
General Valuation Roll : 2023 - 2028

Account No	SUBURBAN/ FARM NAME	PROPERTY DESCRIPTION					OWNERSHIP	CATEGORY DETERMINED IN TERMS OF SECTION 8 OF THE ACT	PHYSICAL ADDRESS OF THE PROPERTY	EXTENT OF THE PROPERTY (M2)	MARKET VALUE OF THE PROPERTY	COMMENTS (WHERE APPLICABLE)
		ERF/ FARM NO	PTN	REM	UNIT	FARM/ESTATE/ST NAME						
'0008032135	KT RD	140	47			HARMONY	XXX XXX XXX	AGR	HARMONY	1670538	R9 085 000	
'0008020048	KT RD	140	48			HARMONY	XXX XXX XXX	AGR	HARMONY	2313191	R7 200 000	
'0008020049	KT RD	140	49			HARMONY	XXX XXX XXX	AGR	HARMONY	269414	R700 000	
'0008020050	KT RD	140	50			HARMONY	XXX XXX XXX	AGR	HARMONY	269042	R886 000	
'0008020051	KT RD	140	51			HARMONY	XXX XXX XXX	AGR	HARMONY	268702	R700 000	
'0008020065	KT RD	140	52			HARMONY	XXX XXX XXX	AGR	HARMONY	870819	R2 947 000	
'0008001153	KT RD	140	53			HARMONY	XXX XXX XXX	AGR	HARMONY	498362	R1 112 000	
'0008020240	KT RD	140	54			HARMONY	XXX XXX XXX	MUP	HARMONY	1454569	R8 330 000	
'0008032052	KT RD	140	57			HARMONY	XXX XXX XXX	AGR	HARMONY	867876	R3 500 000	
'0008011158	KT RD	140	58			HARMONY	XXX XXX XXX	AGR	HARMONY	921686	R1 909 000	
'0008011159	KT RD	140	59			HARMONY	XXX XXX XXX	AGR	HARMONY	805740	R1 677 000	
'0008011160	KT RD	140	60			HARMONY	XXX XXX XXX	AGR	HARMONY	856532	R2 135 000	
'0008001166	KT RD	140	63			HARMONY	XXX XXX XXX	AGR	HARMONY	1986326	R12 000 000	
'0008000064	KT RD	140	64			HARMONY	XXX XXX XXX	AGR	HARMONY	1284798	R7 200 000	
'0008001165	KT RD	140	65			HARMONY	XXX XXX XXX	AGR	HARMONY	1324751	R4 544 000	
'0008020066	KT RD	140	66			HARMONY	XXX XXX XXX	AGR	HARMONY	2997862	R7 200 000	
'0008020067	KT RD	140	67			HARMONY	XXX XXX XXX	AGR	HARMONY	1067700	R2 094 000	
'0008020068	KT RD	140	68			HARMONY	XXX XXX XXX	AGR	HARMONY	856532	R1 778 000	
'0008020070	KT RD	140	70			HARMONY	XXX XXX XXX	AGR	HARMONY	1713064	R6 200 000	
'0008020480	KT RD	140	71			HARMONY	XXX XXX XXX	MUP	HARMONY	214133	R3 500 000	
'0008000072	KT RD	140	72			HARMONY	XXX XXX XXX	AGR	HARMONY	543473	R4 500 000	
'0008000074	KT RD	140	74			HARMONY	XXX XXX XXX	AGR	HARMONY	1284798	R2 506 000	
'0008000077	KT RD	140	75			HARMONY	XXX XXX XXX	AGR	HARMONY	1284798	R2 760 000	
'0008000076	KT RD	140	76			HARMONY	XXX XXX XXX	AGR	HARMONY	1284798	R7 533 000	

MARULENG MUNICIPALITY
General Valuation Roll : 2023 - 2028

Account No	SUBURBAN/ FARM NAME	PROPERTY DESCRIPTION				FARM/ESTATE/ST NAME	OWNERSHIP	CATEGORY DETERMINED IN TERMS OF SECTION 8 OF THE ACT	PHYSICAL ADDRESS OF THE PROPERTY	EXTENT OF THE PROPERTY (M2)	MARKET VALUE OF THE PROPERTY	COMMENTS (WHERE APPLICABLE)
		ERF/ FARM NO	PTN	REM	UNIT							
'0008020723	KT RD	140	78			HARMONY	XXX XXX XXX	AGR	HARMONY	10689519	R19 306 000	
XXXXXXXXXX	KT RD	140	79				XXX XXX XXX	GOV	PTN 79 of Farm 140-KT	8755	R650 000	
'0008000080	KT RD	140	80			HARMONY	XXX XXX XXX	AGR	HARMONY	1614563	R3 133 000	
'0008020787	KT RD	140	81			HARMONY	XXX XXX XXX	POS	HARMONY	6218422	R11 258 000	
'0008000083	KT RD	140	83			HARMONY	XXX XXX XXX	AGR	HARMONY	3448559	R6 617 000	
'0008021557	KT RD	140	84			HARMONY	XXX XXX XXX	GOV	HARMONY	329503	R2 500 000	
'0008000085	KT RD	140	85			HARMONY	XXX XXX XXX	AGR	HARMONY	1411742	R2 747 000	
'0008020963	KT RD	140	86			HARMONY	XXX XXX XXX	AGR	HARMONY	4368313	R19 000 000	
0008032045	KT RD	140	89			HARMONY	XXX XXX XXX	RES	HARMONY	428266	R3 500 000	
0008000090	KT RD	140	90			HARMONY	XXX XXX XXX	MUP	HARMONY	6408490	R11 600 000	
'0008021148	KT RD	140	91			HARMONY	XXX XXX XXX	ILL	HARMONY	88756	R10 000 000	
'0008000093	KT RD	140	93			HARMONY	XXX XXX XXX	AGR	HARMONY	21309142	R32 029 000	
'0008032047	KT RD	140	94			HARMONY	XXX XXX XXX	AGR	HARMONY	9153533	R22 113 000	
'0008010701	KT RD	140	95			HARMONY	XXX XXX XXX	MUP	HARMONY	16787572	R32 189 000	Becks Camps, Karongwe Game Reserve and River
'0008021606	KT RD	140	96			HARMONY	XXX XXX XXX	MUP	HARMONY	5497119	R10 918 000	Monate Camp- Karongwe Nature
'0008010764	KT RD	140	97			HARMONY	XXX XXX XXX	AGR	HARMONY	8442342	R15 261 000	
'0008010884	KT RD	140	98			HARMONY	XXX XXX XXX	MUP	HARMONY	8445057	R16 979 000	
'0008021324	KT RD	140	100			HARMONY	XXX XXX XXX	AGR	HARMONY	1102000	R2 159 000	
'0008020071	KT RD	140	101			HARMONY	XXX XXX XXX	AGR	HARMONY	16703769	R28 176 000	
'0008020138	KT RD	140	102			HARMONY	XXX XXX XXX	AGR	HARMONY	5522523	R10 006 000	
'0008020192	KT RD	140	103			HARMONY	XXX XXX XXX	BUS	HARMONY	10000	R4 500 000	
'0008020257	KT RD	140	104			HARMONY	XXX XXX XXX	BUS	HARMONY	10000	R2 655 000	
'0008020314	KT RD	140	105			HARMONY	XXX XXX XXX	BUS	HARMONY	10000	R3 238 000	
'0008010941	KT RD	140	106			HARMONY	XXX XXX XXX	BUS	HARMONY	10000	R2 160 000	

MARULENG MUNICIPALITY
General Valuation Roll : 2023 - 2028

Account No	SUBURBAN/ FARM NAME	PROPERTY DESCRIPTION				FARM/ESTATE/ST NAME	OWNERSHIP	CATEGORY DETERMINED IN TERMS OF SECTION 8 OF THE ACT	PHYSICAL ADDRESS OF THE PROPERTY	EXTENT OF THE PROPERTY (M2)	MARKET VALUE OF THE PROPERTY	COMMENTS (WHERE APPLICABLE)
		ERF/ FARM NO	PTN	REM	UNIT							
'0008020379	KT RD	140	107			HARMONY	XXX XXX XXX	BUS	HARMONY	10000	R2 259 000	
'0008000120	KT RD	140	120			HARMONY	XXX XXX XXX	AGR	HARMONY	45369	R1 200 000	
'0008020000	KT RD	140	122			HARMONY	XXX XXX XXX	AGR	HARMONY	9410165	R17 003 000	
'0008020002	KT RD	140	123			HARMONY	XXX XXX XXX	AGR	HARMONY	3420758	R8 042 000	
'0008020003	KT RD	140	126			HARMONY	XXX XXX XXX	AGR	HARMONY	2410884	R10 500 000	
'0008032063	KT RD	140	128			HARMONY	XXX XXX XXX	PROT	HARMONY	9431441	R17 042 000	
'0008020005	KT RD	140	129			HARMONY	XXX XXX XXX	BUS	HARMONY	5760503	R19 500 000	
'0008020006	KT RD	140	130			HARMONY	XXX XXX XXX	AGR	HARMONY	4757401	R9 104 000	
'0008020007	KT RD	140	133			HARMONY	XXX XXX XXX	AGR	HARMONY	14688658	R29 372 000	
'0008020008	KT RD	140	134			HARMONY	XXX XXX XXX	AGR	HARMONY	255429	R25 500 000	
'0008020009	KT RD	140	135			HARMONY	XXX XXX XXX	AGR	HARMONY	503344	R5 500 000	
'0008020010	KT RD	140	193			HARMONY	XXX XXX XXX	AGR	HARMONY	10001	R2 065 000	
'0008020011	KT RD	140	194			HARMONY	XXX XXX XXX	AGR	HARMONY	10006	R2 066 000	
'0008020012	KT RD	140	195			HARMONY	XXX XXX XXX	AGR	HARMONY	10001	R2 065 000	
'0008020013	KT RD	140	196			HARMONY	XXX XXX XXX	AGR	HARMONY	10001	R2 065 000	
'0008020014	KT RD	140	197			HARMONY	XXX XXX XXX	AGR	HARMONY	10004	R2 066 000	
'0008020015	KT RD	140	198			HARMONY	XXX XXX XXX	AGR	HARMONY	10004	R2 066 000	
'0008020016	KT RD	140	199			HARMONY	XXX XXX XXX	AGR	HARMONY	10002	R2 066 000	
0008020039	KT RD	140	204			HARMONY	XXX XXX XXX	AGR	HARMONY	10000	R2 065 000	
'0008020017	KT RD	140	205			HARMONY	XXX XXX XXX	AGR	HARMONY	10000	R2 065 000	
'0008020020	KT RD	140	206			HARMONY	XXX XXX XXX	AGR	HARMONY	10001	R2 065 000	
'0008020021	KT RD	140	207			HARMONY	XXX XXX XXX	AGR	HARMONY	10138	R2 093 000	
'0008020022	KT RD	140	208			HARMONY	XXX XXX XXX	AGR	HARMONY	10554	R2 176 000	
'0008020023	KT RD	140	209			HARMONY	XXX XXX XXX	AGR	HARMONY	10010	R2 067 000	

MARULENG MUNICIPALITY
General Valuation Roll : 2023 - 2028

Account No	SUBURBAN/ FARM NAME	PROPERTY DESCRIPTION				FARM/ESTATE/ST NAME	OWNERSHIP	CATEGORY DETERMINED IN TERMS OF SECTION 8 OF THE ACT	PHYSICAL ADDRESS OF THE PROPERTY	EXTENT OF THE PROPERTY (M2)	MARKET VALUE OF THE PROPERTY	COMMENTS (WHERE APPLICABLE)
		ERF/ FARM NO	PTN	REM	UNIT							
'0008020024	KT RD	140	210			HARMONY	XXX XXX XXX	AGR	HARMONY	10052	R2 076 000	
'0008020028	KT RD	140	211			HARMONY	XXX XXX XXX	AGR	HARMONY	10002	R2 066 000	
'0008020029	KT RD	140	212			HARMONY	XXX XXX XXX	ILL	HARMONY	10159	R5 500 000	
'0008020030	KT RD	140	213			HARMONY	XXX XXX XXX	AGR	HARMONY	10108	R2 087 000	
'0008020031	KT RD	140	214			HARMONY	XXX XXX XXX	AGR	HARMONY	10086	R2 082 000	
'0008020033	KT RD	140	215			HARMONY	XXX XXX XXX	AGR	HARMONY	10000	R2 065 000	
'0008020034	KT RD	140	216			HARMONY	XXX XXX XXX	AGR	HARMONY	10000	R2 065 000	
'0008020035	KT RD	140	217			HARMONY	XXX XXX XXX	AGR	HARMONY	10000	R2 065 000	
'0008020036	KT RD	140	218			HARMONY	XXX XXX XXX	ILL	HARMONY	10336	R4 000 000	
'0008020037	KT RD	140	219			HARMONY	XXX XXX XXX	AGR	HARMONY	10000	R2 065 000	
'0008032028	KT RD	140	220			HARMONY	XXX XXX XXX	RES	HARMONY	10084	R3 199 000	
'0008020094	KT RD	140	221			HARMONY	XXX XXX XXX	RES	HARMONY	10084	R2 800 000	
'0008020103	KT RD	140	222			HARMONY	XXX XXX XXX	RES	HARMONY	13440	R7 800 000	
'0008020095	KT RD	140	223			HARMONY	XXX XXX XXX	RES	HARMONY	10084	R2 082 000	
'0008020097	KT RD	140	224			HARMONY	XXX XXX XXX	RES	HARMONY	10084	R2 082 000	
'0008020093	KT RD	140	225			HARMONY	XXX XXX XXX	RES	HARMONY	10363	R2 800 000	
'0008020087	KT RD	140	226			HARMONY	XXX XXX XXX	RES	HARMONY	10009	R5 500 000	
'0008020096	KT RD	140	227			HARMONY	XXX XXX XXX	AGR	HARMONY	10231	R2 111 000	
'0008020091	KT RD	140	228			HARMONY	XXX XXX XXX	RES	HARMONY	10084	R4 500 000	
'0008020090	KT RD	140	229			HARMONY	XXX XXX XXX	RES	HARMONY	10047	R4 200 000	
'0008020098	KT RD	140	230			HARMONY	XXX XXX XXX	RES	HARMONY	10084	R3 200 000	
'0008020092	KT RD	140	231			HARMONY	XXX XXX XXX	RES	HARMONY	10084	R3 054 000	
'0008020185	KT RD	140	232			HARMONY	XXX XXX XXX	RES	HARMONY	10003	R3 047 000	
0008020086	KT RD	140	233			HARMONY	XXX XXX XXX	RES	HARMONY	10185	R6 800 000	

MARULENG MUNICIPALITY
General Valuation Roll : 2023 - 2028

Account No	SUBURBAN/ FARM NAME	PROPERTY DESCRIPTION					OWNERSHIP	CATEGORY DETERMINED IN TERMS OF SECTION 8 OF THE ACT	PHYSICAL ADDRESS OF THE PROPERTY	EXTENT OF THE PROPERTY (M2)	MARKET VALUE OF THE PROPERTY	COMMENTS (WHERE APPLICABLE)
		ERF/ FARM NO	PTN	REM	UNIT	FARM/ESTATE/ST NAME						
'0008020430	KT RD	140	234			HARMONY	XXX XXX XXX	VAC	HARMONY	7524	R1 570 000	
'0008020428	KT RD	140	235			HARMONY	XXX XXX XXX	RES	HARMONY	7508	R1 883 000	
'000802429	KT RD	140	236			HARMONY	XXX XXX XXX	RES	PTN 236 of HARMONY 140-KT	7500	R2 800 000	
'000802430	KT RD	140	237			HARMONY	XXX XXX XXX	RES	PTN 237 of HARMONY 140-KT	7500	R1 083 000	
'000802431	KT RD	140	238			HARMONY	XXX XXX XXX	RES	PTN 238 of HARMONY 140-KT	7500	R1 500 000	
'0008024333	KT RD	140	239			HARMONY	XXX XXX XXX	RES	PTN 239 of HARMONY 140-KT	7501	R4 500 000	
'0008020435	KT RD	140	240			HARMONY	XXX XXX XXX	RES	HARMONY	7501	R2 051 000	
'000802435	KT RD	140	242			HARMONY	XXX XXX XXX	RES	HARMONY	7500	R1 907 000	
'000802436	KT RD	140	243			HARMONY	XXX XXX XXX	RES	HARMONY	7501	R2 120 000	
'000802437	KT RD	140	244			HARMONY	XXX XXX XXX	RES	PTN 244 of HARMONY 140-KT	7500	R2 650 000	
'0008020440	KT RD	140	245			HARMONY	XXX XXX XXX	RES	HARMONY	7500	R2 026 000	
'0008024399	KT RD	140	246			HARMONY	XXX XXX XXX	RES	HARMONY	7500	R1 565 000	
'0008020442	KT RD	140	247			HARMONY	XXX XXX XXX	RES	HARMONY	7500	R2 100 000	
'000802441	KT RD	140	248			HARMONY	XXX XXX XXX	RES	HARMONY	7500	R2 200 000	
'000802442	KT RD	140	249			HARMONY	XXX XXX XXX	RES	HARMONY	7500	R1 784 000	
'000802483	KT RD	140	250			HARMONY	XXX XXX XXX	RES	HARMONY	7500	R1 886 000	
XXXXXXXXXX	KT RD	140	251				XXX XXX XXX	RES	PTN 251 of Farm 140-KT	7500	R730 000	
'0008020448	KT RD	140	252			HARMONY	XXX XXX XXX	VAC	HARMONY	7500	R1 565 000	
'0008020447	KT RD	140	253			HARMONY	XXX XXX XXX	RES	HARMONY	7500	R1 850 000	
'000802447	KT RD	140	254			HARMONY	XXX XXX XXX	RES	PTN 254 of HARMONY 140-KT	7500	R850 000	
'0008020449	KT RD	140	255			HARMONY	XXX XXX XXX	RES	HARMONY	7500	R1 565 000	
'0008022450	KT RD	140	256			HARMONY	XXX XXX XXX	RES	HARMONY	7501	R2 300 000	
'0008020451	KT RD	140	257			HARMONY	XXX XXX XXX	RES	HARMONY	7500	R1 982 000	
'000802451	KT RD	140	258			HARMONY	XXX XXX XXX	RES	PTN 258 of HARMONY 140-KT	7500	R2 500 000	

MARULENG MUNICIPALITY
General Valuation Roll : 2023 - 2028

Account No	SUBURBAN/ FARM NAME	PROPERTY DESCRIPTION					OWNERSHIP	CATEGORY DETERMINED IN TERMS OF SECTION 8 OF THE ACT	PHYSICAL ADDRESS OF THE PROPERTY	EXTENT OF THE PROPERTY (M2)	MARKET VALUE OF THE PROPERTY	COMMENTS (WHERE APPLICABLE)
		ERF/ FARM NO	PTN	REM	UNIT	FARM/ESTATE/ST NAME						
'0000802452	KT RD	140	259			HARMONY	XXX XXX XXX	RES	PTN 259 of HARMONY 140-KT	7500	R2 300 000	
'0008020455	KT RD	140	260			HARMONY	XXX XXX XXX	RES	HARMONY	7500	R2 002 000	
'0008024540	KT RD	140	261			HARMONY	XXX XXX XXX	RES	HARMONY	7500	R2 063 000	
'0008020456	KT RD	140	262			HARMONY	XXX XXX XXX	RES	HARMONY	7509	R2 450 000	
'0000802456	KT RD	140	263			HARMONY	XXX XXX XXX	RES	HARMONY	7500	R1 565 000	
'0000802458	KT RD	140	265			HARMONY	XXX XXX XXX	RES	PTN 265 of HARMONY 140-KT	7500	R1 600 000	
'0000802459	KT RD	140	266			HARMONY	XXX XXX XXX	RES	HARMONY	7500	R2 500 000	
'0008024602	KT RD	140	267			HARMONY	XXX XXX XXX	VAC	HARMONY	7500	R1 565 000	
'0000802461	KT RD	140	268			HARMONY	XXX XXX XXX	RES	HARMONY	7500	R1 565 000	
'0000802462	KT RD	140	269			HARMONY	XXX XXX XXX	RES	HARMONY	7501	R1 885 000	
'0000802463	KT RD	140	270			HARMONY	XXX XXX XXX	RES	HARMONY	7500	R2 500 000	
'0000802464	KT RD	140	271			HARMONY	XXX XXX XXX	RES	HARMONY	7500	R1 838 000	
'0000802465	KT RD	140	272			HARMONY	XXX XXX XXX	RES	HARMONY	7500	R1 900 000	
'0000802466	KT RD	140	273			HARMONY	XXX XXX XXX	RES	HARMONY	7500	R2 053 000	
'0008020468	KT RD	140	274			HARMONY	XXX XXX XXX	RES	HARMONY	7501	R2 800 000	
'0008020470	KT RD	140	275			HARMONY	XXX XXX XXX	RES	HARMONY	7500	R2 450 000	
'0000802469	KT RD	140	276			HARMONY	XXX XXX XXX	RES	PTN 276 of HARMONY 140-KT	15197	R2 550 000	
'0000802470	KT RD	140	277			HARMONY	XXX XXX XXX	RES	PTN 277 of HARMONY 140-KT	7500	R778 000	
'0000802471	KT RD	140	278			HARMONY	XXX XXX XXX	RES	PTN 278 of HARMONY 140-KT	7509	R2 400 000	
'0000802472	KT RD	140	279			HARMONY	XXX XXX XXX	RES	PTN 279 of HARMONY 140-KT	7500	R1 800 000	
'0000802473	KT RD	140	280			HARMONY	XXX XXX XXX	VAC	PTN 280 of HARMONY 140-KT	7500	R573 000	
'0000802474	KT RD	140	281			HARMONY	XXX XXX XXX	RES	HARMONY	7500	R2 750 000	
'0000802475	KT RD	140	282			HARMONY	XXX XXX XXX	RES	HARMONY	7501	R2 321 000	
'0008032136	KT RD	140	283			HARMONY	XXX XXX XXX	RES	HARMONY	15057	R3 683 000	

MARULENG MUNICIPALITY
General Valuation Roll : 2023 - 2028

Account No	SUBURBAN/ FARM NAME	PROPERTY DESCRIPTION				FARM/ESTATE/ST NAME	OWNERSHIP	CATEGORY DETERMINED IN TERMS OF SECTION 8 OF THE ACT	PHYSICAL ADDRESS OF THE PROPERTY	EXTENT OF THE PROPERTY (M2)	MARKET VALUE OF THE PROPERTY	COMMENTS (WHERE APPLICABLE)
		ERF/ FARM NO	PTN	REM	UNIT							
'000802478	KT RD	140	285			HARMONY	XXX XXX XXX	VAC	PTN 285 of HARMONY 140-KT	7500	R778 000	
'0008020483	KT RD	140	286			HARMONY	XXX XXX XXX	RES	HARMONY	7500	R2 950 000	
'000802480	KT RD	140	287			HARMONY	XXX XXX XXX	RES	PTN 287 of HARMONY 140-KT	14601	R1 500 000	
XXXXXXXXXX	KT RD	140	288				XXX XXX XXX	POS	PTN 288 of Farm 140-KT	12418286	R6 900 000	
0008020102	KT RD	140	290			HARMONY	XXX XXX XXX	AGR	HARMONY	10997897	R19 861 000	
0002000231	KT RD	140					XXX XXX XXX	RES	140 Eland	1330	R1 716 000	
'0008021111	KT RD	140				HARMONY	XXX XXX XXX	GOV	HARMONY	5428300	R54 348 000	
XXXXXXXXXX	KT RD	148	6			LILLIE	XXX XXX XXX	PSI	LILLIE	16002	R582 000	
'0008011533	KT RD	150	1			SQUARE	XXX XXX XXX	AGRV	SQUARE	21723100	R68 000 000	
'0008011476	KT RD	150				SQUARE	XXX XXX XXX	AGR	SQUARE	8640674	R12 000 000	
XXXXXXXXXX	KT RD	151	1			PUNT	XXX XXX XXX	BUS	PUNT	886534	R1 452 000	
XXXXXXXXXX	KT RD	151	2			PUNT	XXX XXX XXX	AGR	PUNT	962336	R1 528 000	
XXXXXXXXXX	KT RD	151	3			PUNT	XXX XXX XXX	RES	PUNT	1298515	R1 864 000	
'0008011654	KT RD	153	1			TRY	XXX XXX XXX	BUS	TRY	6629408	R25 000 000	
'0008011598	KT RD	153				TRY	XXX XXX XXX	BUS	TRY	13175925	R45 000 000	
'0008010041	KT RD	154				MAGDALENA	XXX XXX XXX	MUP	MAGDALENA	30298021	R110 000 000	
'0008010107	KT RD	155	1			PARSONS	XXX XXX XXX	BUS	PARSONS	8351187	R41 904 000	
'0008010228	KT RD	155	2			PARSONS	XXX XXX XXX	BUS	PARSONS	214133	R34 000 000	
'0008010280	KT RD	155	4			PARSONS	XXX XXX XXX	AGR	PARSONS	225182	R2 175 000	
'0008010403	KT RD	155	6			PARSONS	XXX XXX XXX	AGR	PARSONS	220601	R1 950 000	
'0008010466	KT RD	155	7			PARSONS	XXX XXX XXX	AGR	PARSONS	217963	R1 950 000	
'0008010523	KT RD	155	8			PARSONS	XXX XXX XXX	AGR	PARSONS	216988	R1 950 000	
'0008001302	KT RD	155	9			PARSONS	XXX XXX XXX	AGR	PARSONS	220409	R1 950 000	
'0008001269	KT RD	155	10			PARSONS	XXX XXX XXX	RES	PARSONS	223260	R2 200 000	

MARULENG MUNICIPALITY
General Valuation Roll : 2023 - 2028

Account No	SUBURBAN/ FARM NAME	PROPERTY DESCRIPTION					OWNERSHIP	CATEGORY DETERMINED IN TERMS OF SECTION 8 OF THE ACT	PHYSICAL ADDRESS OF THE PROPERTY	EXTENT OF THE PROPERTY (M2)	MARKET VALUE OF THE PROPERTY	COMMENTS (WHERE APPLICABLE)
		ERF/ FARM NO	PTN	REM	UNIT	FARM/ESTATE/ST NAME						
'0008001157	KT RD	155	11			PARSONS	XXX XXX XXX	MUP	PARSONS	218403	R2 800 000	
'0008001896	KT RD	155	12			PARSONS	XXX XXX XXX	RES	PARSONS	218197	R9 550 000	
'0008002910	KT RD	155	13			PARSONS	XXX XXX XXX	AGR	PARSONS	218096	R3 850 000	
'0008002962	KT RD	155	14			PARSONS	XXX XXX XXX	BUS	PARSONS	218018	R7 500 000	
'0008003147	KT RD	155	15			PARSONS	XXX XXX XXX	RES	PARSONS	218582	R2 115 000	
'0008003387	KT RD	155	16			PARSONS	XXX XXX XXX	ILL	PARSONS	218604	R8 500 000	
'0008032041	KT RD	155	17			PARSONS	XXX XXX XXX	RES	PARSONS	214631	R10 000 000	
'0008002762	KT RD	155	18			PARSONS	XXX XXX XXX	ILL	PARSONS	215139	R8 800 000	
'0008002681	KT RD	155	19			PARSONS	XXX XXX XXX	RES	PARSONS	215702	R5 500 000	
'0008004198	KT RD	155	20			PARSONS	XXX XXX XXX	ILL	PARSONS	215930	R8 800 000	
'0008004312	KT RD	155	23			PARSONS	XXX XXX XXX	RES	PARSONS	217391	R2 104 000	
'0008004373	KT RD	155	24			PARSONS	XXX XXX XXX	BUS	PARSONS	216391	R14 000 000	
'0008019035	KT RD	155	25			PARSONS	XXX XXX XXX	BUS	PARSONS	218160	R7 500 000	
'0008004085	KT RD	155	26			PARSONS	XXX XXX XXX	RES	PARSONS	214858	R5 300 000	
'0008022079	KT RD	155	27			PARSONS	XXX XXX XXX	AGR	PARSONS	216042	R3 200 000	
'0008004504	KT RD	155	28			PARSONS	XXX XXX XXX	RES	PARSONS	216061	R2 200 000	
'0008005346	KT RD	155	29			PARSONS	XXX XXX XXX	AGR	PARSONS	216831	R1 950 000	
'0008004512	KT RD	155	30			PARSONS	XXX XXX XXX	MUP	PARSONS	219178	R3 500 000	
'0008019163	KT RD	155	31			PARSONS	XXX XXX XXX	RES	PARSONS	214144	R2 800 000	
'0008004820	KT RD	155	32			PARSONS	XXX XXX XXX	AGR	PARSONS	214142	R1 950 000	
'0008004874	KT RD	155	33			PARSONS	XXX XXX XXX	ILL	PARSONS	214136	R21 000 000	
'0008005235	KT RD	155	34			PARSONS	XXX XXX XXX	AGRV	PARSONS	214141	R2 075 000	
'0008005355	KT RD	155	35			PARSONS	XXX XXX XXX	AGR	PARSONS	214143	R2 075 000	
'0008004461	KT RD	155	36			PARSONS	XXX XXX XXX	BUS	PARSONS	214133	R5 500 000	

MARULENG MUNICIPALITY
General Valuation Roll : 2023 - 2028

Account No	SUBURBAN/ FARM NAME	PROPERTY DESCRIPTION					OWNERSHIP	CATEGORY DETERMINED IN TERMS OF SECTION 8 OF THE ACT	PHYSICAL ADDRESS OF THE PROPERTY	EXTENT OF THE PROPERTY (M2)	MARKET VALUE OF THE PROPERTY	COMMENTS (WHERE APPLICABLE)
		ERF/ FARM NO	PTN	REM	UNIT	FARM/ESTATE/ST NAME						
'0008004529	KT RD	155	37			PARSONS	XXX XXX XXX	AGRV	PARSONS	214142	R1 950 000	
'0008004769	KT RD	155	38			PARSONS	XXX XXX XXX	AGR	PARSONS	214147	R6 500 000	
'0008022286	KT RD	155	39			PARSONS	XXX XXX XXX	ILL	PARSONS	214141	R8 900 000	
'0008005562	KT RD	155	40			PARSONS	XXX XXX XXX	MUP	PARSONS	214133	R2 800 000	
'0008006407	KT RD	155	41			PARSONS	XXX XXX XXX	AGR	PARSONS	214143	R1 950 000	
'0008006589	KT RD	155	42			PARSONS	XXX XXX XXX	AGR	PARSONS	214145	R1 950 000	
'0008006645	KT RD	155	43			PARSONS	XXX XXX XXX	AGR	PARSONS	214133	R1 950 000	
'0008006765	KT RD	155	44			PARSONS	XXX XXX XXX	AGR	PARSONS	214133	R1 950 000	
'0008006942	KT RD	155	45			PARSONS	XXX XXX XXX	AGR	PARSONS	214133	R1 950 000	
'0008007008	KT RD	155	46			PARSONS	XXX XXX XXX	AGR	PARSONS	214139	R1 950 000	
'0008005755	KT RD	155	47			PARSONS	XXX XXX XXX	AGR	PARSONS	214140	R1 950 000	
'0008005874	KT RD	155	48			PARSONS	XXX XXX XXX	AGR	PARSONS	214133	R1 950 000	
'0008005811	KT RD	155	49			PARSONS	XXX XXX XXX	AGR	PARSONS	214133	R1 950 000	
'0008005931	KT RD	155	50			PARSONS	XXX XXX XXX	AGR	PARSONS	214133	R1 950 000	
'0008005995	KT RD	155	51			PARSONS	XXX XXX XXX	AGR	PARSONS	214133	R1 950 000	
'0008006051	KT RD	155	52			PARSONS	XXX XXX XXX	AGR	PARSONS	214148	R1 950 000	
'0008006116	KT RD	155	53			PARSONS	XXX XXX XXX	RES	PARSONS	214133	R3 100 000	
'0008006180	KT RD	155	54			PARSONS	XXX XXX XXX	MUP	PARSONS	214133	R2 800 000	
'0008032054	KT RD	155	55			PARSONS	XXX XXX XXX	RES	PARSONS	214133	R3 300 000	
'0008010164	KT RD	155	56			PARSONS	XXX XXX XXX	BUS	PARSONS	214146	R8 500 000	
'0008005466	KT RD	155	57			PARSONS	XXX XXX XXX	RES	PARSONS	214133	R2 800 000	
'0008005711	KT RD	155	58			PARSONS	XXX XXX XXX	RES	PARSONS	214133	R3 750 000	
'0008006006	KT RD	155	59			PARSONS	XXX XXX XXX	ILL	PARSONS	214135	R5 000 000	
'0008006124	KT RD	155	60			PARSONS	XXX XXX XXX	AGRV	PARSONS	214134	R1 950 000	

MARULENG MUNICIPALITY
General Valuation Roll : 2023 - 2028

Account No	SUBURBAN/ FARM NAME	PROPERTY DESCRIPTION				FARM/ESTATE/ST NAME	OWNERSHIP	CATEGORY DETERMINED IN TERMS OF SECTION 8 OF THE ACT	PHYSICAL ADDRESS OF THE PROPERTY	EXTENT OF THE PROPERTY (M2)	MARKET VALUE OF THE PROPERTY	COMMENTS (WHERE APPLICABLE)
		ERF/ FARM NO	PTN	REM	UNIT							
'0008006363	KT RD	155	61			PARSONS	XXX XXX XXX	RES	PARSONS	214133	R2 950 000	
'0008006485	KT RD	155	62			PARSONS	XXX XXX XXX	RES	PARSONS	214147	R2 800 000	
'0008005659	KT RD	155	63			PARSONS	XXX XXX XXX	MUP	PARSONS	335050	R4 500 000	
'0008005716	KT RD	155	64			PARSONS	XXX XXX XXX	AGR	PARSONS	284572	R2 709 000	
XXXXXXXXXX	KT RD	155	65			PARSONS	XXX XXX XXX	AGR	PARSONS	238009	R2 290 000	
'0008001258	KT RD	155	66			PARSONS	XXX XXX XXX	RES	PARSONS	256106	R2 800 000	
'0008006012	KT RD	155	67			PARSONS	XXX XXX XXX	AGR	PARSONS	225058	R2 173 000	
'0008006074	KT RD	155	68			PARSONS	XXX XXX XXX	MUP	PARSONS	256093	R2 500 000	
'0008006251	KT RD	155	69			PARSONS	XXX XXX XXX	RES	PARSONS	256110	R2 453 000	
'0008006371	KT RD	155	70			PARSONS	XXX XXX XXX	AGR	PARSONS	214160	R1 950 000	
'0008006436	KT RD	155	71			PARSONS	XXX XXX XXX	BUS	PARSONS	214151	R6 800 000	
'0008006490	KT RD	155	72			PARSONS	XXX XXX XXX	AGR	PARSONS	214163	R1 950 000	
'0008006558	KT RD	155	73			PARSONS	XXX XXX XXX	RES	PARSONS	214160	R5 900 000	
'0008006613	KT RD	155	74			PARSONS	XXX XXX XXX	AGR	PARSONS	218029	R2 110 000	
'0008006797	KT RD	155	75			PARSONS	XXX XXX XXX	AGR	PARSONS	217852	R2 109 000	
'0008005917	KT RD	155	76			PARSONS	XXX XXX XXX	AGR	PARSONS	222500	R2 173 000	
'0008005970	KT RD	155	77			PARSONS	XXX XXX XXX	AGR	PARSONS	218413	R2 110 000	
'0008006814	KT RD	155	78			PARSONS	XXX XXX XXX	AGR	PARSONS	219674	R2 125 000	
'0008006877	KT RD	155	79			PARSONS	XXX XXX XXX	AGR	PARSONS	222008	R2 146 000	
'0008006934	KT RD	155	80			PARSONS	XXX XXX XXX	MUP	PARSONS	349408	R3 293 000	
'0008007960	KT RD	155	81			PARSONS	XXX XXX XXX	AGR	PARSONS	313891	R2 973 000	
'0008008812	KT RD	155	82			PARSONS	XXX XXX XXX	AGR	PARSONS	214160	R1 950 000	
'0008008875	KT RD	155	83			PARSONS	XXX XXX XXX	AGR	PARSONS	214160	R1 950 000	
'0008008700	KT RD	155	84			PARSONS	XXX XXX XXX	AGR	PARSONS	214170	R1 950 000	

MARULENG MUNICIPALITY
General Valuation Roll : 2023 - 2028

Account No	SUBURBAN/ FARM NAME	PROPERTY DESCRIPTION				FARM/ESTATE/ST NAME	OWNERSHIP	CATEGORY DETERMINED IN TERMS OF SECTION 8 OF THE ACT	PHYSICAL ADDRESS OF THE PROPERTY	EXTENT OF THE PROPERTY (M2)	MARKET VALUE OF THE PROPERTY	COMMENTS (WHERE APPLICABLE)
		ERF/ FARM NO	PTN	REM	UNIT							
'0008008530	KT RD	155	85			PARSONS	XXX XXX XXX	AGR	PARSONS	214151	R1 950 000	
'0008008594	KT RD	155	86			PARSONS	XXX XXX XXX	AGR	PARSONS	319774	R2 973 000	
'0008008650	KT RD	155	87			PARSONS	XXX XXX XXX	AGR	PARSONS	256098	R2 453 000	
'0008008717	KT RD	155	88			PARSONS	XXX XXX XXX	AGR	PARSONS	256100	R2 453 000	
'0008008770	KT RD	155	89			PARSONS	XXX XXX XXX	AGR	PARSONS	256092	R2 453 000	
'0008008836	KT RD	155	90			PARSONS	XXX XXX XXX	AGR	PARSONS	232381	R2 239 000	
'0008008891	KT RD	155	91			PARSONS	XXX XXX XXX	AGR	PARSONS	250788	R2 405 000	
'0008008957	KT RD	155	92			PARSONS	XXX XXX XXX	AGR	PARSONS	353927	R3 300 000	
'0008007222	KT RD	155	94			PARSONS	XXX XXX XXX	AGR	PARSONS	220827	R2 146 000	
'0008007286	KT RD	155	95			PARSONS	XXX XXX XXX	AGR	PARSONS	221860	R2 146 000	
'0008007343	KT RD	155	96			PARSONS	XXX XXX XXX	AGR	PARSONS	245503	R2 400 000	
'0008007409	KT RD	155	97			PARSONS	XXX XXX XXX	VAC	PARSONS	215794	R2 090 000	
'0008007462	KT RD	155	98			PARSONS	XXX XXX XXX	ILL	PARSONS	215799	R8 000 000	
XXXXXXXXXX	KT RD	155				PARSONS	XXX XXX XXX	AGR	PARSONS	542410	R5 030 000	
XXXXXXXXXX	KT RD	156				ARCHIE	XXX XXX XXX	AGR	ARCHIE	27137099	R27 703 000	
'0008007706	KT RD	157	1			EXCELLENCE	XXX XXX XXX	PSI	EXCELLENCE	48542	R614 000	
'0008007649	KT RD	157				EXCELLENCE	XXX XXX XXX	AGR	EXCELLENCE	18325225	R42 000 000	
XXXXXXXXXX	KT RD	158	1			LEKKERGOED	XXX XXX XXX	PSI	PTN 1 of LEKKERGOED 158-KT	8237	R40 000	
'0008007826	KT RD	158	2			LEKKERGOED-Leopard Rock Estate	XXX XXX XXX	MUP	LEKKERGOED	2976942	R7 735 000	
'0008007889	KT RD	158	3			LEKKERGOED-Leopard Rock Estate	XXX XXX XXX	MUP	LEKKERGOED	2616549	R15 232 000	
'0008007947	KT RD	158	4			LEKKERGOED-Leopard Rock Estate	XXX XXX XXX	MUP	LEKKERGOED	6030826	R20 800 000	
'0008008003	KT RD	158	5			LEKKERGOED-Leopard Rock Estate	XXX XXX XXX	MUP	LEKKERGOED	2537850	R11 800 000	
'0008021241	KT RD	158	9			LEKKERGOED-Leopard Rock Estate	XXX XXX XXX	MUP	LEKKERGOED	7489786	R8 055 000	
'0008019565	KT RD	158	10			LEKKERGOED-Leopard Rock Estate	XXX XXX XXX	BUS	LEKKERGOED	10700	R5 500 000	

MARULENG MUNICIPALITY
General Valuation Roll : 2023 - 2028

Account No	SUBURBAN/ FARM NAME	PROPERTY DESCRIPTION					OWNERSHIP	CATEGORY DETERMINED IN TERMS OF SECTION 8 OF THE ACT	PHYSICAL ADDRESS OF THE PROPERTY	EXTENT OF THE PROPERTY (M2)	MARKET VALUE OF THE PROPERTY	COMMENTS (WHERE APPLICABLE)
		ERF/ FARM NO	PTN	REM	UNIT	FARM/ESTATE/ST NAME						
'0008010043	KT RD	158	11			LEKKERGOED-Leopard Rock Estate	XXX XXX XXX	RES	LEKKERGOED	11510	R2 520 000	
'0008021565	KT RD	158	12			LEKKERGOED-Leopard Rock Estate	XXX XXX XXX	AGR	LEKKERGOED	10236	R1 800 000	
'0008011661	KT RD	158	13			LEKKERGOED-Leopard Rock Estate	XXX XXX XXX	RES	LEKKERGOED	10320	R1 800 000	
'0008020170	KT RD	158	14			LEKKERGOED-Leopard Rock Estate	XXX XXX XXX	AGR	LEKKERGOED	10301	R946 000	
'0008012045	KT RD	158	15			LEKKERGOED-Leopard Rock Estate	XXX XXX XXX	AGR	LEKKERGOED	10466	R963 000	
'0008032147	KT RD	158	16			LEKKERGOED-Leopard Rock Estate	XXX XXX XXX	RES	LEKKERGOED	10181	R3 190 000	
'0008032103	KT RD	158	17			LEKKERGOED-Leopard Rock Estate	XXX XXX XXX	AGR	LEKKERGOED	10212	R940 000	
'0008021727	KT RD	158	18			LEKKERGOED-Leopard Rock Estate	XXX XXX XXX	RES	LEKKERGOED	10025	R7 500 000	
'0008020919	KT RD	158	19			LEKKERGOED-Leopard Rock Estate	XXX XXX XXX	RES	LEKKERGOED	10802	R2 275 000	
'0009201114	KT RD	158	20			LEKKERGOED-Leopard Rock Estate	XXX XXX XXX	AGR	LEKKERGOED	10287	R946 000	
'0008020289	KT RD	158	21			LEKKERGOED-Leopard Rock Estate	XXX XXX XXX	RES	LEKKERGOED	10625	R2 500 000	
'0008021782	KT RD	158	22			LEKKERGOED-Leopard Rock Estate	XXX XXX XXX	AGR	LEKKERGOED	10980	R3 500 000	
'0008020347	KT RD	158	23			LEKKERGOED-Leopard Rock Estate	XXX XXX XXX	AGR	LEKKERGOED	10789	R993 000	
'0008020403	KT RD	158	24			LEKKERGOED-Leopard Rock Estate	XXX XXX XXX	RES	LEKKERGOED	10714	R985 000	
'0008021445	KT RD	158	25			LEKKERGOED-Leopard Rock Estate	XXX XXX XXX	RES	LEKKERGOED	10174	R936 000	
'0008020466	KT RD	158	26			LEKKERGOED-Leopard Rock Estate	XXX XXX XXX	AGR	LEKKERGOED	10974	R2 800 000	
'0008021621	KT RD	158	27			LEKKERGOED-Leopard Rock Estate	XXX XXX XXX	RES	LEKKERGOED	10351	R2 800 000	
'0008032060	KT RD	158	28			LEKKERGOED-Leopard Rock Estate	XXX XXX XXX	AGR	LEKKERGOED	10115	R930 000	
'0008020587	KT RD	158	29			LEKKERGOED-Leopard Rock Estate	XXX XXX XXX	RES	LEKKERGOED	10397	R5 500 000	
'0009201121	KT RD	158	30			LEKKERGOED-Leopard Rock Estate	XXX XXX XXX	RES	LEKKERGOED	13090	R4 440 000	
'0008021848	KT RD	158	31			LEKKERGOED-Leopard Rock Estate	XXX XXX XXX	RES	LEKKERGOED	10210	R3 040 000	
'0009201120	KT RD	158	32			LEKKERGOED-Leopard Rock Estate	XXX XXX XXX	RES	LEKKERGOED	14400	R5 064 000	
'0008021389	KT RD	158	33			LEKKERGOED-Leopard Rock Estate	XXX XXX XXX	RES	LEKKERGOED	10184	R2 080 000	
'0008020643	KT RD	158	34			LEKKERGOED-Leopard Rock Estate	XXX XXX XXX	RES	LEKKERGOED	10092	R3 440 000	

MARULENG MUNICIPALITY
General Valuation Roll : 2023 - 2028

Account No	SUBURBAN/ FARM NAME	PROPERTY DESCRIPTION				FARM/ESTATE/ST NAME	OWNERSHIP	CATEGORY DETERMINED IN TERMS OF SECTION 8 OF THE ACT	PHYSICAL ADDRESS OF THE PROPERTY	EXTENT OF THE PROPERTY (M2)	MARKET VALUE OF THE PROPERTY	COMMENTS (WHERE APPLICABLE)
		ERF/ FARM NO	PTN	REM	UNIT							
'0008021205	KT RD	158	35			LEKKERGOED-Leopard Rock Estate	XXX XXX XXX	RES	LEKKERGOED	10389	R7 500 000	
'0008015701	KT RD	158	36			LEKKERGOED-Leopard Rock Estate	XXX XXX XXX	RES	LEKKERGOED	10301	R3 450 000	
'0008020712	KT RD	158	37			LEKKERGOED-Leopard Rock Estate	XXX XXX XXX	AGR	LEKKERGOED	10440	R3 200 000	
'0008021302	KT RD	158	38			LEKKERGOED-Leopard Rock Estate	XXX XXX XXX	AGR	LEKKERGOED	10028	R3 500 000	
'0008021246	KT RD	158	39			LEKKERGOED-Leopard Rock Estate	XXX XXX XXX	AGR	LEKKERGOED	10573	R973 000	
'0008020763	KT RD	158	40			LEKKERGOED-Leopard Rock Estate	XXX XXX XXX	AGR	LEKKERGOED	10469	R963 000	
'0008020829	KT RD	158	41			LEKKERGOED-Leopard Rock Estate	XXX XXX XXX	AGR	LEKKERGOED	10422	R948 000	
'0008021906	KT RD	158	42			LEKKERGOED-Leopard Rock Estate	XXX XXX XXX	AGR	LEKKERGOED	10618	R966 000	
'0008020883	KT RD	158	43			LEKKERGOED-Leopard Rock Estate	XXX XXX XXX	AGR	LEKKERGOED	10024	R912 000	
'0008021050	KT RD	158	44			LEKKERGOED-Leopard Rock Estate	XXX XXX XXX	RES	LEKKERGOED	10486	R3 500 000	
'0008020950	KT RD	158	45			LEKKERGOED-Leopard Rock Estate	XXX XXX XXX	AGR	LEKKERGOED	10485	R954 000	
'0008021004	KT RD	158	46			LEKKERGOED-Leopard Rock Estate	XXX XXX XXX	RES	LEKKERGOED	10000	R5 500 000	
'0008011247	KT RD	158	47			LEKKERGOED-Leopard Rock Estate	XXX XXX XXX	RES	LEKKERGOED	11300	R4 500 000	
'0008032038	KT RD	158	48			LEKKERGOED-Leopard Rock Estate	XXX XXX XXX	RES	LEKKERGOED	10483	R1 010 000	
'0008021189	KT RD	158	49			LEKKERGOED-Leopard Rock Estate	XXX XXX XXX	AGR	LEKKERGOED	10001	R920 000	
'0008021247	KT RD	158	50			LEKKERGOED-Leopard Rock Estate	XXX XXX XXX	AGR	LEKKERGOED	10907	R992 000	
'0009301136	KT RD	158	51			LEKKERGOED-Leopard Rock Estate	XXX XXX XXX	RES	LEKKERGOED	10184	R4 200 000	
'0009301117	KT RD	158	52			LEKKERGOED-Leopard Rock Estate	XXX XXX XXX	AGR	LEKKERGOED	10505	R3 900 000	
'0008021301	KT RD	158	53			LEKKERGOED-Leopard Rock Estate	XXX XXX XXX	AGR	LEKKERGOED	10745	R2 900 000	
'0008032152	KT RD	158	54			LEKKERGOED-Leopard Rock Estate	XXX XXX XXX	AGR	LEKKERGOED	10413	R1 100 000	
'0008020114	KT RD	158	55			LEKKERGOED-Leopard Rock Estate	XXX XXX XXX	PSI	LEKKERGOED	4343	R500 000	
'0008020177	KT RD	158	56			LEKKERGOED-Leopard Rock Estate	XXX XXX XXX	PSI	LEKKERGOED	7017429	R7 583 000	
'0008007769	KT RD	158				LEKKERGOED-Leopard Rock Estate	XXX XXX XXX	BUS	LEKKERGOED	7313222	R14 500 000	
'0008008121	KT RD	159	1			INYOKU	XXX XXX XXX	PSI	INYOKU	44197	R610 000	

MARULENG MUNICIPALITY
General Valuation Roll : 2023 - 2028

Account No	SUBURBAN/ FARM NAME	PROPERTY DESCRIPTION					OWNERSHIP	CATEGORY DETERMINED IN TERMS OF SECTION 8 OF THE ACT	PHYSICAL ADDRESS OF THE PROPERTY	EXTENT OF THE PROPERTY (M2)	MARKET VALUE OF THE PROPERTY	COMMENTS (WHERE APPLICABLE)
		ERF/ FARM NO	PTN	REM	UNIT	FARM/ESTATE/ST NAME						
'0008008185	KT RD	159	2			INYOKU	XXX XXX XXX	RES	INYOKU	17131	R1 800 000	
'0008008241	KT RD	159	3			INYOKU	XXX XXX XXX	PSI	INYOKU	4817	R570 000	
'0008008308	KT RD	159	5			INYOKU	XXX XXX XXX	RES	INYOKU	25696	R4 684 000	
'0008008361	KT RD	159	6			INYOKU	XXX XXX XXX	PSI	INYOKU	19051	R585 000	
'0008008123	KT RD	159	7			INYOKU	XXX XXX XXX	PSI	INYOKU	19294	R585 000	
'0008008124	KT RD	159	8			INYOKU	XXX XXX XXX	PSI	INYOKU	2905	R569 000	
'0008008125	KT RD	159	9			INYOKU	XXX XXX XXX	PSI	INYOKU	1029	R567 000	
'0008008126	KT RD	159	10			INYOKU	XXX XXX XXX	PSI	INYOKU	13818	R579 000	
'0008008427	KT RD	160	1			LEKKERGOED	XXX XXX XXX	RES	LEKKERGOED	8237	R65 000	
'0008008604	KT RD	161	1			SHOBI	XXX XXX XXX	BUS	SHOBI	14518	R580 000	
'0008008667	KT RD	162				LAMULA	XXX XXX XXX	BUS	LAMULA	17777536	R18 343 000	
'0008032090	KT RD	164				LUTOPI	XXX XXX XXX	MUP	LUTOPI	18846730	R24 750 000	
'0008007240	KT RD	166	1			MANANTJI	XXX XXX XXX	AGR	MANANTJI	11016058	R14 000 000	
'0008008964	KT RD	166				MANANTJI	XXX XXX XXX	BUS	MANANTJI	5288314	R9 000 000	
XXXXXXXXXX	KT RD	168	1				XXX XXX XXX	PSI	PTN 1 of Farm 168-KT	14518	R1 000	
XXXXXXXXXX	KT RD	168				SHOBI	XXX XXX XXX	VAC	SHOBI	13803079	R14 369 000	
0009114453	KT RD	169	1			ARCHIE	XXX XXX XXX	AGR	ARCHIE	1165053	R2 900 000	
XXXXXXXXXX	KT RD	169				ARCHIE	XXX XXX XXX	VAC	ARCHIE	6365702	R6 931 000	
0009301379	KT RD	174	1			BISMARCK	XXX XXX XXX	GOV	BISMARCK	4142588	R4 708 000	
XXXXXXXXXX	KT RD	174	2			BISMARCK	XXX XXX XXX	GOV	BISMARCK	4056936	R4 623 000	
XXXXXXXXXX	KT RD	174	3			BISMARCK	XXX XXX XXX	GOV	BISMARCK	4142589	R4 708 000	
XXXXXXXXXX	KT RD	174	4			BISMARCK	XXX XXX XXX	GOV	BISMARCK	4142589	R4 708 000	
XXXXXXXXXX	KT RD	174	5			BISMARCK	XXX XXX XXX	GOV	BISMARCK	85653	R651 000	
XXXXXXXXXX	KT RD	174	6			BISMARCK	XXX XXX XXX	GOV	BISMARCK	7261636	R7 827 000	

MARULENG MUNICIPALITY
General Valuation Roll : 2023 - 2028

Account No	SUBURBAN/ FARM NAME	PROPERTY DESCRIPTION					OWNERSHIP	CATEGORY DETERMINED IN TERMS OF SECTION 8 OF THE ACT	PHYSICAL ADDRESS OF THE PROPERTY	EXTENT OF THE PROPERTY (M2)	MARKET VALUE OF THE PROPERTY	COMMENTS (WHERE APPLICABLE)
		ERF/ FARM NO	PTN	REM	UNIT	FARM/ESTATE/ST NAME						
XXXXXXXXXX	KT RD	174				BISMARCK	XXX XXX XXX	GOV	BISMARCK	9291187	R12 500 000	
XXXXXXXXXX	KT RD	175	1			ENABLE	XXX XXX XXX	GOV	ENABLE	11863563	R12 429 000	
0009301203	KT RD	175	2			ENABLE	XXX XXX XXX	GOV	ENABLE	11863584	R12 429 000	
XXXXXXXXXX	KT RD	175				ENABLE	XXX XXX XXX	GOV	ENABLE	7908976	R16 000 000	
XXXXXXXXXX	KT RD	176	1			BULWER	XXX XXX XXX	AGR	BULWER	12842744	R13 408 000	
XXXXXXXXXX	KT RD	176	2			BULWER	XXX XXX XXX	GOV	BULWER	4215333	R4 781 000	
XXXXXXXXXX	KT RD	176				BULWER	XXX XXX XXX	AGR	BULWER	16990840	R17 556 000	
'0008008316	KT RD	182	2			CARTHAGE	XXX XXX XXX	AGRV	CARTHAGE	7075825	R12 802 000	
'0008008378	KT RD	182	3			CARTHAGE	XXX XXX XXX	RES	CARTHAGE	2075519	R4 009 000	
'0008008434	KT RD	182	4			CARTHAGE	XXX XXX XXX	MUP	CARTHAGE	2082609	R4 768 000	
'0008008498	KT RD	182	5			CARTHAGE	XXX XXX XXX	BUS	CARTHAGE	4181711	R8 010 000	
'0008008918	KT RD	182	13			CARTHAGE	XXX XXX XXX	MUP	CARTHAGE	4955388	R12 286 000	
'0008008972	KT RD	182	14			CARTHAGE	XXX XXX XXX	MUP	CARTHAGE	3609932	R7 200 000	
'0008009230	KT RD	182	20			CARTHAGE	XXX XXX XXX	AGRV	CARTHAGE	265330	R800 000	
XXXXXXXXXX	KT RD	182				CARTHAGE	XXX XXX XXX	BUS	CARTHAGE	1338320	R2 608 000	
'0008009342	KT RD	183	1			OXFORD	XXX XXX XXX	MUP	OXFORD	4103352	R17 500 000	
'0008009406	KT RD	183	2			OXFORD	XXX XXX XXX	BUS	OXFORD	332796	R2 954 000	
'0008009471	KT RD	183	3			OXFORD	XXX XXX XXX	BUS	OXFORD	155889	R1 773 000	
'0008009580	KT RD	183	5			OXFORD	XXX XXX XXX	MUP	OXFORD	361548	R37 500 000	
'0008009703	KT RD	183	7			OXFORD	XXX XXX XXX	MUP	OXFORD	2284837	R17 500 000	
'0008015046	KT RD	183	8			OXFORD	XXX XXX XXX	PSI	OXFORD	6483	R1 362 000	
'0008009822	KT RD	183	9			OXFORD	XXX XXX XXX	PSI	OXFORD	5183	R1 102 000	
'0008009886	KT RD	183	10			OXFORD	XXX XXX XXX	PSI	OXFORD	12149	R2 495 000	
'0008009943	KT RD	183	11			OXFORD	XXX XXX XXX	PSI	OXFORD	3660	R797 000	

MARULENG MUNICIPALITY
General Valuation Roll : 2023 - 2028

Account No	SUBURBAN/ FARM NAME	PROPERTY DESCRIPTION				FARM/ESTATE/ST NAME	OWNERSHIP	CATEGORY DETERMINED IN TERMS OF SECTION 8 OF THE ACT	PHYSICAL ADDRESS OF THE PROPERTY	EXTENT OF THE PROPERTY (M2)	MARKET VALUE OF THE PROPERTY	COMMENTS (WHERE APPLICABLE)
		ERF/ FARM NO	PTN	REM	UNIT							
'0008008996	KT RD	183	12			OXFORD	XXX XXX XXX	PSI	OXFORD	24482	R119 000	
'0008009051	KT RD	183	13			OXFORD	XXX XXX XXX	PSI	OXFORD	8039	R1 673 000	
'0008009117	KT RD	183	14			OXFORD	XXX XXX XXX	PSI	OXFORD	1856	R436 000	
'0008009170	KT RD	183	15			OXFORD	XXX XXX XXX	PSI	OXFORD	147	R95 000	
'0008009236	KT RD	183	18			OXFORD	XXX XXX XXX	PSI	OXFORD	34856	R142 000	
'0008009290	KT RD	183	19			OXFORD	XXX XXX XXX	PSI	OXFORD	4935	R1 052 000	
'0008009357	KT RD	183	20			OXFORD	XXX XXX XXX	PSI	OXFORD	14498	R2 965 000	
'0008009413	KT RD	183	21			OXFORD	XXX XXX XXX	PSI	OXFORD	12079	R2 481 000	
'0008009476	KT RD	183	22			OXFORD	XXX XXX XXX	PSI	OXFORD	20975	R111 000	
'0008009533	KT RD	183	23			OXFORD	XXX XXX XXX	PSI	OXFORD	9052	R1 876 000	
'0008009597	KT RD	183	24			OXFORD	XXX XXX XXX	PSI	OXFORD	16576	R3 380 000	
'0008018659	KT RD	183	25			OXFORD	XXX XXX XXX	PSI	OXFORD	3669	R799 000	
'0008009710	KT RD	183	26			OXFORD	XXX XXX XXX	PSI	OXFORD	5557	R1 177 000	
'0008009773	KT RD	183	27			OXFORD	XXX XXX XXX	PSI	OXFORD	5081	R1 081 000	
'0008009839	KT RD	183	28			OXFORD	XXX XXX XXX	PSI	OXFORD	15047	R3 075 000	
'0008009893	KT RD	183	29			OXFORD	XXX XXX XXX	PSI	OXFORD	29195	R129 000	
'0008009950	KT RD	183	30			OXFORD	XXX XXX XXX	PSI	OXFORD	7417	R1 549 000	
'0008009005	KT RD	183	31			OXFORD	XXX XXX XXX	PSI	OXFORD	895	R244 000	
'0008009068	KT RD	183	32			OXFORD	XXX XXX XXX	PSI	OXFORD	23419	R117 000	
'0008009124	KT RD	183	33			OXFORD	XXX XXX XXX	PSI	OXFORD	3165	R698 000	
'0008009188	KT RD	183	34			OXFORD	XXX XXX XXX	PSI	OXFORD	11576	R2 380 000	
'0008009244	KT RD	183	35			OXFORD	XXX XXX XXX	PSI	OXFORD	7708	R1 607 000	
'0008009301	KT RD	183	36			OXFORD	XXX XXX XXX	PSI	OXFORD	196	R104 000	
'0008009364	KT RD	183	37			OXFORD	XXX XXX XXX	AGR	OXFORD	134715	R2 500 000	

MARULENG MUNICIPALITY
General Valuation Roll : 2023 - 2028

Account No	SUBURBAN/ FARM NAME	PROPERTY DESCRIPTION					OWNERSHIP	CATEGORY DETERMINED IN TERMS OF SECTION 8 OF THE ACT	PHYSICAL ADDRESS OF THE PROPERTY	EXTENT OF THE PROPERTY (M2)	MARKET VALUE OF THE PROPERTY	COMMENTS (WHERE APPLICABLE)
		ERF/ FARM NO	PTN	REM	UNIT	FARM/ESTATE/ST NAME						
'0008009420	KT RD	183	38			OXFORD	XXX XXX XXX	BUS	OXFORD	21486	R2 600 000	
'0008009484	KT RD	183	39			OXFORD	XXX XXX XXX	BUS	OXFORD	93550	R2 750 000	
'0008009283	KT RD	183				OXFORD	XXX XXX XXX	MUP	OXFORD	14027141	R26 320 000	
'0008009607	KT RD	184	1			CAMBRIDGE	XXX XXX XXX	MUP	CAMBRIDGE	4294551	R15 300 000	
'0008019211	KT RD	184	2			CAMBRIDGE	XXX XXX XXX	PROT	CAMBRIDGE	4285089	R13 003 000	
'0008026598	KT RD	184	3			CAMBRIDGE	XXX XXX XXX	PROT	CAMBRIDGE	4284904	R13 003 000	
'0008009782	KT RD	184	4			CAMBRIDGE	XXX XXX XXX	MUP	CAMBRIDGE	3442433	R34 200 000	
'0008009847	KT RD	184	5			CAMBRIDGE	XXX XXX XXX	PROT	CAMBRIDGE	257904	R4 500 000	
'0008009904	KT RD	184	6			CAMBRIDGE	XXX XXX XXX	MUP	CAMBRIDGE	205643	R5 500 000	
'0008009967	KT RD	184	7			CAMBRIDGE	XXX XXX XXX	MUP	CAMBRIDGE	4282660	R12 996 000	
'0008009013	KT RD	184	8			CAMBRIDGE	XXX XXX XXX	MUP	CAMBRIDGE	150749	R8 800 000	
'0008026795	KT RD	184	9			CAMBRIDGE	XXX XXX XXX	MUP	CAMBRIDGE	858793	R12 500 000	
'0008009131	KT RD	184	10			CAMBRIDGE	XXX XXX XXX	MUP	CAMBRIDGE	216310	R6 100 000	
'0008032092	KT RD	184	11			CAMBRIDGE	XXX XXX XXX	MUP	CAMBRIDGE	223308	R6 200 000	
'0008009251	KT RD	184	12			CAMBRIDGE	XXX XXX XXX	MUP	CAMBRIDGE	224196	R6 200 000	
'0008009320	KT RD	184	13			CAMBRIDGE	XXX XXX XXX	RES	CAMBRIDGE	214133	R6 500 000	
'0008009371	KT RD	184	14			CAMBRIDGE	XXX XXX XXX	MUP	CAMBRIDGE	214133	R5 950 000	
'0008009438	KT RD	184	15			CAMBRIDGE	XXX XXX XXX	MUP	CAMBRIDGE	214133	R9 500 000	
'0008009491	KT RD	184	16			CAMBRIDGE	XXX XXX XXX	PROT	CAMBRIDGE	214133	R9 500 000	
'0008009559	KT RD	184	17			CAMBRIDGE	XXX XXX XXX	MUP	CAMBRIDGE	214133	R5 950 000	
'0008009615	KT RD	184	18			CAMBRIDGE	XXX XXX XXX	MUP	CAMBRIDGE	214133	R7 000 000	
'0008009678	KT RD	184	19			CAMBRIDGE	XXX XXX XXX	PROT	CAMBRIDGE	214133	R9 500 000	
'0008009734	KT RD	184	20			CAMBRIDGE	XXX XXX XXX	PROT	CAMBRIDGE	214133	R9 500 000	
'0008009798	KT RD	184	21			CAMBRIDGE	XXX XXX XXX	MUP	CAMBRIDGE	214133	R9 800 000	

MARULENG MUNICIPALITY
General Valuation Roll : 2023 - 2028

Account No	SUBURBAN/ FARM NAME	PROPERTY DESCRIPTION				FARM/ESTATE/ST NAME	OWNERSHIP	CATEGORY DETERMINED IN TERMS OF SECTION 8 OF THE ACT	PHYSICAL ADDRESS OF THE PROPERTY	EXTENT OF THE PROPERTY (M2)	MARKET VALUE OF THE PROPERTY	COMMENTS (WHERE APPLICABLE)
		ERF/ FARM NO	PTN	REM	UNIT							
'0008009855	KT RD	184	22			CAMBRIDGE	XXX XXX XXX	MUP	CAMBRIDGE	214133	R5 950 000	
'0008009911	KT RD	184	23			CAMBRIDGE	XXX XXX XXX	MUP	CAMBRIDGE	214133	R5 950 000	
'0008009974	KT RD	184	24			CAMBRIDGE	XXX XXX XXX	MUP	CAMBRIDGE	214133	R5 950 000	
'0008009030	KT RD	184	25			CAMBRIDGE	XXX XXX XXX	MUP	CAMBRIDGE	214133	R7 900 000	
'0008009084	KT RD	184	26			CAMBRIDGE	XXX XXX XXX	MUP	CAMBRIDGE	214133	R5 950 000	
'0008009150	KT RD	184	27			CAMBRIDGE	XXX XXX XXX	MUP	CAMBRIDGE	214133	R8 200 000	
'0008009206	KT RD	184	28			CAMBRIDGE	XXX XXX XXX	MUP	CAMBRIDGE	215348	R6 030 000	
'0008009270	KT RD	184	29			CAMBRIDGE	XXX XXX XXX	MUP	CAMBRIDGE	215338	R9 300 000	
'0008009325	KT RD	184	30			CAMBRIDGE	XXX XXX XXX	MUP	CAMBRIDGE	214133	R5 950 000	
'0009000038	KT RD	184	31			CAMBRIDGE	XXX XXX XXX	MUP	CAMBRIDGE	214133	R5 950 000	
'0008009445	KT RD	184	32			CAMBRIDGE	XXX XXX XXX	MUP	CAMBRIDGE	214133	R5 950 000	
'0008009503	KT RD	184	33			CAMBRIDGE	XXX XXX XXX	MUP	CAMBRIDGE	214133	R5 950 000	
'0008009566	KT RD	184	34			CAMBRIDGE	XXX XXX XXX	MUP	CAMBRIDGE	214133	R5 950 000	
'0008009622	KT RD	184	35			CAMBRIDGE	XXX XXX XXX	MUP	CAMBRIDGE	214133	R5 950 000	
'0008009685	KT RD	184	36			CAMBRIDGE	XXX XXX XXX	PROT	CAMBRIDGE	214133	R4 500 000	
'0008009742	KT RD	184	37			CAMBRIDGE	XXX XXX XXX	MUP	CAMBRIDGE	214133	R9 800 000	
'0008009808	KT RD	184	38			CAMBRIDGE	XXX XXX XXX	PROT	CAMBRIDGE	214133	R4 500 000	
'0008009861	KT RD	184	41			CAMBRIDGE	XXX XXX XXX	MUP	CAMBRIDGE	214133	R5 950 000	
'0008009929	KT RD	184	42			CAMBRIDGE	XXX XXX XXX	MUP	CAMBRIDGE	214133	R5 950 000	
'0008009982	KT RD	184	43			CAMBRIDGE	XXX XXX XXX	PROT	CAMBRIDGE	214133	R4 500 000	
'0008018787	KT RD	184	44			CAMBRIDGE	XXX XXX XXX	MUP	CAMBRIDGE	214133	R5 950 000	
'0008009036	KT RD	184	45			CAMBRIDGE	XXX XXX XXX	MUP	CAMBRIDGE	214133	R5 950 000	
'0008009156	KT RD	184	48			CAMBRIDGE	XXX XXX XXX	PROT	CAMBRIDGE	214133	R4 500 000	
'0008009213	KT RD	184	49			CAMBRIDGE	XXX XXX XXX	MUP	CAMBRIDGE	214133	R8 700 000	

MARULENG MUNICIPALITY
General Valuation Roll : 2023 - 2028

Account No	SUBURBAN/ FARM NAME	PROPERTY DESCRIPTION				FARM/ESTATE/ST NAME	OWNERSHIP	CATEGORY DETERMINED IN TERMS OF SECTION 8 OF THE ACT	PHYSICAL ADDRESS OF THE PROPERTY	EXTENT OF THE PROPERTY (M2)	MARKET VALUE OF THE PROPERTY	COMMENTS (WHERE APPLICABLE)
		ERF/ FARM NO	PTN	REM	UNIT							
'0008018700	KT RD	184	50			CAMBRIDGE	XXX XXX XXX	MUP	CAMBRIDGE	216574	R5 950 000	
'0008009396	KT RD	185	1			ROME	XXX XXX XXX	MUP	ROME	3202564	R17 900 000	
'0008009519	KT RD	185	3			ROME	XXX XXX XXX	PROT	ROME	3257213	R8 800 000	
'0008009572	KT RD	185	4			ROME	XXX XXX XXX	MUP	ROME	3183806	R9 200 000	
'0008009692	KT RD	185	5			ROME	XXX XXX XXX	PROT	ROME	3195224	R8 800 000	
'0008009638	KT RD	185	6			ROME	XXX XXX XXX	RES	ROME	3199993	R9 200 000	
'0008009759	KT RD	185	7			ROME	XXX XXX XXX	MUP	ROME	3196042	R11 800 000	
'0009114450	KT RD	185	11			ROME	XXX XXX XXX	AGRV	ROME	191758	R4 500 000	
'0008026565	KT RD	185	12			ROME	XXX XXX XXX	AGRV	ROME	191757	R4 500 000	
'0005001414	KT RD	185	15				XXX XXX XXX	MUP	PTN 15 of Farm 185-KT	3196245	R16 200 000	
'0005001415	KT RD	185	16				XXX XXX XXX	MUP	PTN 16 of Farm 185-KT	3310682	R17 500 000	
'0008009335	KT RD	185				ROME	XXX XXX XXX	MUP	ROME	2628676	R14 500 000	
'0008010058	KT RD	186	2			BRUSSELS	XXX XXX XXX	MUP	BRUSSELS	2709760	R11 400 000	
'0008010114	KT RD	186	3			BRUSSELS	XXX XXX XXX	MUP	BRUSSELS	2709743	R12 000 000	
'0008010177	KT RD	186	4			BRUSSELS	XXX XXX XXX	BUS	BRUSSELS	522771	R1 500 000	
'0008010233	KT RD	186	5			BRUSSELS	XXX XXX XXX	PSI	BRUSSELS	47367	R169 000	
'0008009935	KT RD	186				BRUSSELS	XXX XXX XXX	MUP	BRUSSELS	10634282	R19 207 000	
XXXXXXXXXX	KT RD	187				IMPALABOS	XXX XXX XXX	MUP	IMPALABOS	12249146	R20 200 000	
'0008010410	KT RD	188	1			YORK	XXX XXX XXX	PSI	YORK	5753	R1 216 000	
'0008010594	KT RD	188	4			YORK	XXX XXX XXX	MUP	YORK	1740953	R15 000 000	
'0008010650	KT RD	188	5			YORK	XXX XXX XXX	AGRV	YORK	1715239	R10 000 000	
'0008010717	KT RD	188	6			YORK	XXX XXX XXX	MUP	YORK	1459101	R12 000 000	
'0008010770	KT RD	188	7			YORK	XXX XXX XXX	MUP	YORK	1277365	R18 000 000	
'0008010836	KT RD	188	8			YORK	XXX XXX XXX	MUP	YORK	1239343	R11 000 000	

MARULENG MUNICIPALITY
General Valuation Roll : 2023 - 2028

Account No	SUBURBAN/ FARM NAME	PROPERTY DESCRIPTION					OWNERSHIP	CATEGORY DETERMINED IN TERMS OF SECTION 8 OF THE ACT	PHYSICAL ADDRESS OF THE PROPERTY	EXTENT OF THE PROPERTY (M2)	MARKET VALUE OF THE PROPERTY	COMMENTS (WHERE APPLICABLE)
		ERF/ FARM NO	PTN	REM	UNIT	FARM/ESTATE/ST NAME						
'0008010890	KT RD	188	9			YORK	XXX XXX XXX	MUP	YORK	1234973	R11 000 000	
'0008010958	KT RD	188	10			YORK	XXX XXX XXX	MUP	YORK	1735968	R11 000 000	
'0008011075	KT RD	188	12			YORK	XXX XXX XXX	PSI	YORK	64694	R208 000	
'0008011131	KT RD	188	13			YORK	XXX XXX XXX	PSI	YORK	30977	R133 000	
'0008011195	KT RD	188	15			YORK	XXX XXX XXX	BUS	YORK	381636	R8 500 000	
'0008019452	KT RD	188	17			YORK	XXX XXX XXX	MUP	YORK	1666894	R12 000 000	
'0008010354	KT RD	188				YORK	XXX XXX XXX	MUP	YORK	13909148	R45 000 000	
'0008019518	KT RD	189	14			EPSOM	XXX XXX XXX	PSI	EPSOM	126145	R1 300 000	
XXXXXXXXXX	KT RD	189	15			EPSOM	XXX XXX XXX	AGR	EPSOM	26315963	R39 539 000	
'0008012233	KT RD	189	16			EPSOM	XXX XXX XXX	AGR	EPSOM	10000	R1 900 000	
'0008012235	KT RD	189	17			EPSOM	XXX XXX XXX	AGR	EPSOM	10001	R1 900 000	
'0008012237	KT RD	189	18			EPSOM	XXX XXX XXX	VAC	EPSOM	10000	R1 900 000	
'0008012240	KT RD	189	19			EPSOM	XXX XXX XXX	AGR	EPSOM	10115	R1 922 000	
'0008012241	KT RD	189	20			EPSOM	XXX XXX XXX	AGR	EPSOM	10172	R1 933 000	
'0008019352	KT RD	189	21			EPSOM	XXX XXX XXX	RES	EPSOM	10664	R5 500 000	
'0008012244	KT RD	189	22			EPSOM	XXX XXX XXX	AGR	EPSOM	10815	R2 055 000	
'0008010648	KT RD	189	23			EPSOM	XXX XXX XXX	AGR	EPSOM	10120	R1 923 000	
'0008019468	KT RD	189	24			EPSOM	XXX XXX XXX	AGR	EPSOM	10004	R1 900 000	
'0008019526	KT RD	189	25			EPSOM	XXX XXX XXX	AGR	EPSOM	10001	R1 900 000	
'0008019590	KT RD	189	26			EPSOM	XXX XXX XXX	AGR	EPSOM	13000	R2 470 000	
'0008019351	KT RD	189	27			EPSOM	XXX XXX XXX	RES	EPSOM	10001	R6 500 000	
'0008019236	KT RD	189	28			EPSOM	XXX XXX XXX	AGR	EPSOM	10001	R1 900 000	
'0008019299	KT RD	189	29			EPSOM	XXX XXX XXX	RES	EPSOM	10000	R7 500 000	
'0008021371	KT RD	189	30			EPSOM	XXX XXX XXX	AGR	EPSOM	14000	R2 660 000	

MARULENG MUNICIPALITY
General Valuation Roll : 2023 - 2028

Account No	SUBURBAN/ FARM NAME	PROPERTY DESCRIPTION					OWNERSHIP	CATEGORY DETERMINED IN TERMS OF SECTION 8 OF THE ACT	PHYSICAL ADDRESS OF THE PROPERTY	EXTENT OF THE PROPERTY (M2)	MARKET VALUE OF THE PROPERTY	COMMENTS (WHERE APPLICABLE)
		ERF/ FARM NO	PTN	REM	UNIT	FARM/ESTATE/ST NAME						
'0008019357	KT RD	189	31			EPSOM	XXX XXX XXX	RES	EPSOM	10041	R7 500 000	
'0008021442	KT RD	189	32			EPSOM	XXX XXX XXX	AGR	EPSOM	10003	R7 500 000	
'0008012536	KT RD	189	33			EPSOM	XXX XXX XXX	RES	EPSOM	10000	R6 500 000	
'0008012251	KT RD	189	34			EPSOM	XXX XXX XXX	RES	EPSOM	10000	R1 900 000	
'0009011111	KT RD	189	37			EPSOM	XXX XXX XXX	AGR	EPSOM	10302	R2 044 000	
'0008012525	KT RD	189	38			EPSOM	XXX XXX XXX	AGR	EPSOM	10000	R5 500 000	
'0008019476	KT RD	189	39			EPSOM	XXX XXX XXX	RES	EPSOM	10002	R5 500 000	
'0008026548	KT RD	189	40			EPSOM	XXX XXX XXX	RES	EPSOM	16100	R5 590 000	
'0008019534	KT RD	189	41			EPSOM	XXX XXX XXX	AGR	EPSOM	10005	R1 900 000	
'0008012250	KT RD	189	42			EPSOM	XXX XXX XXX	AGR	EPSOM	10000	R4 000 000	
'0008021490	KT RD	189	43			EPSOM	XXX XXX XXX	RES	EPSOM	11029	R4 500 000	
'0008021439	KT RD	189	44			EPSOM	XXX XXX XXX	RES	EPSOM	10174	R6 500 000	
'0008025220	KT RD	189	45			EPSOM	XXX XXX XXX	VAC	EPSOM	10000	R1 900 000	
'0008021164	KT RD	189	46			EPSOM	XXX XXX XXX	AGR	EPSOM	19000	R1 900 000	
'0008032149	KT RD	189	47			EPSOM	XXX XXX XXX	AGR	EPSOM	10000	R1 900 000	
'0008012281	KT RD	189	49			EPSOM	XXX XXX XXX	AGR	EPSOM	11000	R2 090 000	
XXXXXXXXXX	KT RD	189	50			EPSOM	XXX XXX XXX	BUS	EPSOM	20755	R10 200 000	
XXXXXXXXXX	KT RD	190				HARDEKOOL	XXX XXX XXX	AGR	HARDEKOOL	2339194	R12 000 000	
XXXXXXXXXX	KT RD	192				BAZAINE	XXX XXX XXX	GOV	BAZAINE	26415518	R26 981 000	
'0008011558	KT RD	194	1			LONDON	XXX XXX XXX	RES	LONDON	94499	R2 500 000	
'0008011437	KT RD	194				LONDON	XXX XXX XXX	AGR	LONDON	32783240	R33 349 000	
'0008010965	KT RD	195	1			WORCESTER	XXX XXX XXX	GOV	WORCESTER	34515437	R35 081 000	
'0008010844	KT RD	195				WORCESTER	XXX XXX XXX	GOV	WORCESTER	34515438	R35 081 000	
'0008021235	KT RD	196				SADOWA	XXX XXX XXX	GOV	SADOWA	42889227	R43 455 000	

MARULENG MUNICIPALITY
General Valuation Roll : 2023 - 2028

Account No	SUBURBAN/ FARM NAME	PROPERTY DESCRIPTION					OWNERSHIP	CATEGORY DETERMINED IN TERMS OF SECTION 8 OF THE ACT	PHYSICAL ADDRESS OF THE PROPERTY	EXTENT OF THE PROPERTY (M2)	MARKET VALUE OF THE PROPERTY	COMMENTS (WHERE APPLICABLE)
		ERF/ FARM NO	PTN	REM	UNIT	FARM/ESTATE/ST NAME						
XXXXXXXXXX	KT RD	197	8			SANDRINGHAM	XXX XXX XXX	AGR	PTN 8 of SANDRINGHAM 197-KU	8600012	R10 320 000	
XXXXXXXXXX	KT RD	197	9			SANDRINGHAM	XXX XXX XXX	AGR	PTN 9 of SANDRINGHAM 197-KU	8599379	R10 308 000	
XXXXXXXXXX	KT RD	197	10			SANDRINGHAM	XXX XXX XXX	AGR	PTN 10 of SANDRINGHAM 197-KU	858676	R10 296 000	
XXXXXXXXXX	KT RD	197	11			SANDRINGHAM	XXX XXX XXX	MUP	PTN 11 of SANDRINGHAM 197-KU	7861179	R9 432 000	
XXXXXXXXXX	KT RD	197	12			SANDRINGHAM	XXX XXX XXX	AGR	PTN 12 of SANDRINGHAM 197-KU	86083	R10 320 000	
XXXXXXXXXX	KT RD	197	13			SANDRINGHAM	XXX XXX XXX	MUP	PTN 13 of SANDRINGHAM 197-KU	86077	R10 320 000	
'000801149	KT RD	197				THE WILLOWS	XXX XXX XXX	GOV	THE WILLOWS	25511550	R26 077 000	
0009301003	KT RD	198				THE OAKS	XXX XXX XXX	GOV	THE OAKS	33269402	R33 835 000	
XXXXXXXXXX	KT RD	199				THE ELMS	XXX XXX XXX	GOV	THE ELMS	23083723	R23 649 000	
0008011565	KT RD	200				FINALE	XXX XXX XXX	GOV	FINALE	26834105	R27 400 000	
'0008010019	KT RD	201	1			PORTSMOUTH	XXX XXX XXX	AGR	PORTSMOUTH	7479917	R19 000 000	
'0008010379	KT RD	202	6			LIVERPOOL	XXX XXX XXX	BUS	LIVERPOOL	214133	R3 037 000	
'0008032055	KT RD	202	7			LIVERPOOL	XXX XXX XXX	RES	LIVERPOOL	214140	R3 384 000	
'0008010498	KT RD	202	8			LIVERPOOL	XXX XXX XXX	RES	LIVERPOOL	214144	R3 414 000	
'0008010556	KT RD	202	9			LIVERPOOL	XXX XXX XXX	RES	LIVERPOOL	214147	R3 527 000	
'0008010611	KT RD	202	10			LIVERPOOL	XXX XXX XXX	RES	LIVERPOOL	214133	R3 037 000	
'0008010675	KT RD	202	11			LIVERPOOL	XXX XXX XXX	RES	LIVERPOOL	214147	R3 037 000	
'0008010731	KT RD	202	12			LIVERPOOL	XXX XXX XXX	RES	LIVERPOOL	214147	R3 542 000	
'0008011488	KT RD	202	13			LIVERPOOL	XXX XXX XXX	RES	LIVERPOOL	214133	R4 059 000	
'0008010852	KT RD	202	14			LIVERPOOL	XXX XXX XXX	RES	LIVERPOOL	214147	R3 037 000	
'0008010919	KT RD	202	15			LIVERPOOL	XXX XXX XXX	RES	LIVERPOOL	214147	R3 037 000	
'0008010982	KT RD	202	16			LIVERPOOL	XXX XXX XXX	RES	LIVERPOOL	164141	R2 387 000	
'0008011036	KT RD	202	17			LIVERPOOL	XXX XXX XXX	RES	LIVERPOOL	214711	R4 187 000	
'0008011090	KT RD	202	19			LIVERPOOL	XXX XXX XXX	RES	LIVERPOOL	214147	R4 082 000	

MARULENG MUNICIPALITY
General Valuation Roll : 2023 - 2028

Account No	SUBURBAN/ FARM NAME	PROPERTY DESCRIPTION				FARM/ESTATE/ST NAME	OWNERSHIP	CATEGORY DETERMINED IN TERMS OF SECTION 8 OF THE ACT	PHYSICAL ADDRESS OF THE PROPERTY	EXTENT OF THE PROPERTY (M2)	MARKET VALUE OF THE PROPERTY	COMMENTS (WHERE APPLICABLE)
		ERF/ FARM NO	PTN	REM	UNIT							
XXXXXXXXXX	KT RD	202	20			LIVERPOOL	XXX XXX XXX	AGR	LIVERPOOL	214147	R3 442 000	
'0008011212	KT RD	202	21			LIVERPOOL	XXX XXX XXX	RES	LIVERPOOL	214133	R3 202 000	
'0008011275	KT RD	202	22			LIVERPOOL	XXX XXX XXX	AGR	LIVERPOOL	214133	R3 037 000	
'0008011332	KT RD	202	23			LIVERPOOL	XXX XXX XXX	MUP	LIVERPOOL	214147	R3 037 000	
'0008011396	KT RD	202	24			LIVERPOOL	XXX XXX XXX	MUP	LIVERPOOL	214147	R4 069 000	
'0008011453	KT RD	202	25			LIVERPOOL	XXX XXX XXX	RES	LIVERPOOL	214133	R1 200 000	
'0008011641	KT RD	202	28			LIVERPOOL	XXX XXX XXX	MUP	LIVERPOOL	214133	R4 704 000	
'0008010026	KT RD	202	29			LIVERPOOL	XXX XXX XXX	RES	LIVERPOOL	214142	R3 712 000	
'0008032035	KT RD	202	30			LIVERPOOL	XXX XXX XXX	RES	LIVERPOOL	214147	R3 992 000	
'0008010146	KT RD	202	31			LIVERPOOL	XXX XXX XXX	RES	LIVERPOOL	214144	R4 514 000	
'0008010204	KT RD	202	32			LIVERPOOL	XXX XXX XXX	RES	LIVERPOOL	214141	R3 762 000	
'0008010266	KT RD	202	33			LIVERPOOL	XXX XXX XXX	RES	LIVERPOOL	214141	R3 479 000	
'0008010322	KT RD	202	34			LIVERPOOL	XXX XXX XXX	RES	LIVERPOOL	214147	R3 504 000	
'0008010387	KT RD	202	35			LIVERPOOL	XXX XXX XXX	RES	LIVERPOOL	214147	R3 532 000	
'0008010442	KT RD	202	36			LIVERPOOL	XXX XXX XXX	RES	LIVERPOOL	214133	R3 904 000	
'0008010509	KT RD	202	37			LIVERPOOL	XXX XXX XXX	MUP	LIVERPOOL	214147	R3 037 000	
XXXXXXXXXX	KT RD	202	38			LIVERPOOL	XXX XXX XXX	AGR	LIVERPOOL	214148	R1 200 000	
'0008010629	KT RD	202	39			LIVERPOOL	XXX XXX XXX	MUP	LIVERPOOL	455661	R8 514 000	
'0008010683	KT RD	202	40			LIVERPOOL	XXX XXX XXX	RES	LIVERPOOL	214133	R3 872 000	
XXXXXXXXXX	KT RD	202	41			LIVERPOOL	XXX XXX XXX	AGR	LIVERPOOL	214147	R3 037 000	
XXXXXXXXXX	KT RD	202	42			LIVERPOOL	XXX XXX XXX	AGR	LIVERPOOL	214140	R3 037 000	
'0008010868	KT RD	202	43			LIVERPOOL	XXX XXX XXX	RES	LIVERPOOL	214136	R4 504 000	
'0008010925	KT RD	202	44			LIVERPOOL	XXX XXX XXX	RES	LIVERPOOL	214136	R3 872 000	
XXXXXXXXXX	KT RD	202	45				XXX XXX XXX	BUS	PTN 45 of Farm 202-KT	211964	R778 000	

MARULENG MUNICIPALITY
General Valuation Roll : 2023 - 2028

Account No	SUBURBAN/ FARM NAME	PROPERTY DESCRIPTION				FARM/ESTATE/ST NAME	OWNERSHIP	CATEGORY DETERMINED IN TERMS OF SECTION 8 OF THE ACT	PHYSICAL ADDRESS OF THE PROPERTY	EXTENT OF THE PROPERTY (M2)	MARKET VALUE OF THE PROPERTY	COMMENTS (WHERE APPLICABLE)
		ERF/ FARM NO	PTN	REM	UNIT							
'0008010699	KT RD	202	46			LIVERPOOL	XXX XXX XXX	RES	LIVERPOOL	214135	R3 037 000	
'0008012111	KT RD	202	47			LIVERPOOL	XXX XXX XXX	RES	LIVERPOOL	215777	R4 255 000	
'0008010001	KT RD	202	48			LIVERPOOL	XXX XXX XXX	RES	LIVERPOOL	214480	R4 236 000	
'0008012176	KT RD	202	49			LIVERPOOL	XXX XXX XXX	RES	LIVERPOOL	214134	R3 852 000	
'0008010589	KT RD	202	50			LIVERPOOL	XXX XXX XXX	BUS	LIVERPOOL	214137	R4 547 000	
'0008010700	KT RD	202	51			LIVERPOOL	XXX XXX XXX	RES	LIVERPOOL	214136	R4 514 000	
'0008032078	KT RD	202	52			LIVERPOOL	XXX XXX XXX	RES	LIVERPOOL	214133	R3 447 000	
'0008010829	KT RD	202	53			LIVERPOOL	XXX XXX XXX	RES	LIVERPOOL	214278	R4 204 000	
'0008015029	KT RD	202	54			LIVERPOOL	XXX XXX XXX	ILL	LIVERPOOL	214133	R4 184 000	
'0008010940	KT RD	202	55			LIVERPOOL	XXX XXX XXX	MUP	LIVERPOOL	214138	R4 742 000	
'0008011007	KT RD	202	56			LIVERPOOL	XXX XXX XXX	BUS	LIVERPOOL	214133	R4 967 000	
'0008011215	KT RD	202	57			LIVERPOOL	XXX XXX XXX	RES	LIVERPOOL	214136	R4 967 000	
'0008022134	KT RD	202	58			LIVERPOOL	XXX XXX XXX	RES	LIVERPOOL	214596	R3 810 000	
'0008011246	KT RD	202	59			LIVERPOOL	XXX XXX XXX	BUS	LIVERPOOL	214136	R3 450 000	
'0008011301	KT RD	202	60			LIVERPOOL	XXX XXX XXX	RES	LIVERPOOL	214141	R3 782 000	
'0008011365	KT RD	202	61			LIVERPOOL	XXX XXX XXX	RES	LIVERPOOL	214133	R3 614 000	
'0008011484	KT RD	202	62			LIVERPOOL	XXX XXX XXX	RES	LIVERPOOL	214133	R3 664 000	
'0008011541	KT RD	202	63			LIVERPOOL	XXX XXX XXX	RES	LIVERPOOL	214133	R3 887 000	
'0008011607	KT RD	202	64			LIVERPOOL	XXX XXX XXX	RES	LIVERPOOL	214282	R3 348 000	
'0008010647	KT RD	202	65			LIVERPOOL	XXX XXX XXX	BUS	LIVERPOOL	214136	R4 034 000	
'0008011068	KT RD	202	66			LIVERPOOL	XXX XXX XXX	RES	LIVERPOOL	214135	R3 804 000	
'0008011420	KT RD	202	67			LIVERPOOL	XXX XXX XXX	RES	LIVERPOOL	214133	R3 854 000	
'0008011660	KT RD	202	68			LIVERPOOL	XXX XXX XXX	RES	LIVERPOOL	214141	R3 964 000	
'0008011677	KT RD	202	69			LIVERPOOL	XXX XXX XXX	RES	LIVERPOOL	214142	R3 904 000	

MARULENG MUNICIPALITY
General Valuation Roll : 2023 - 2028

Account No	SUBURBAN/ FARM NAME	PROPERTY DESCRIPTION				FARM/ESTATE/ST NAME	OWNERSHIP	CATEGORY DETERMINED IN TERMS OF SECTION 8 OF THE ACT	PHYSICAL ADDRESS OF THE PROPERTY	EXTENT OF THE PROPERTY (M2)	MARKET VALUE OF THE PROPERTY	COMMENTS (WHERE APPLICABLE)
		ERF/ FARM NO	PTN	REM	UNIT							
'0008011736	KT RD	202	70			LIVERPOOL	XXX XXX XXX	RES	LIVERPOOL	214144	R4 362 000	
'0008011799	KT RD	202	71			LIVERPOOL	XXX XXX XXX	RES	LIVERPOOL	214134	R4 297 000	
'0008032137	KT RD	202	72			LIVERPOOL	XXX XXX XXX	RES	LIVERPOOL	214243	R3 548 000	
'0008011912	KT RD	202	73			LIVERPOOL	XXX XXX XXX	BUS	LIVERPOOL	214133	R3 037 000	
XXXXXXXXXX	KT RD	202	74			LIVERPOOL	XXX XXX XXX	ILL	LIVERPOOL	214133	R3 194 000	
XXXXXXXXXX	KT RD	202	80			LIVERPOOL	XXX XXX XXX	AGR	LIVERPOOL	214138	R3 779 000	
'0008012339	KT RD	202	81			LIVERPOOL	XXX XXX XXX	MUP	LIVERPOOL	214138	R4 277 000	
XXXXXXXXXX	KT RD	202				LIVERPOOL	XXX XXX XXX	AGR	LIVERPOOL	11772695	R29 685 000	
XXXXXXXXXX	KT RD	203	1			DERBY	XXX XXX XXX	AGR	DERBY	12317245	R12 883 000	
XXXXXXXXXX	KT RD	203				DERBY	XXX XXX XXX	AGR	DERBY	12317471	R12 883 000	
'0008022646	KT RD	204	2			ESSEX	XXX XXX XXX	RES	ESSEX	434502	R4 300 000	
'0008022215	KT RD	204	3			ESSEX	XXX XXX XXX	AGR	ESSEX	1498931	R3 500 000	
'0008020434	KT RD	204	4			ESSEX	XXX XXX XXX	AGR	ESSEX	2747138	R11 730 000	
'0008028792	KT RD	204	5			ESSEX	XXX XXX XXX	AGRV	ESSEX	1153985	R13 000 000	
'0008020498	KT RD	204	8			ESSEX	XXX XXX XXX	AGR	ESSEX	942185	R1 950 000	
'0008020554	KT RD	204	10			ESSEX	XXX XXX XXX	AGR	ESSEX	856532	R1 800 000	
'0008005253	KT RD	204	11			ESSEX	XXX XXX XXX	AGRV	ESSEX	4282660	R10 278 000	
'0008020673	KT RD	204	12			ESSEX	XXX XXX XXX	AGR	ESSEX	1370451	R6 167 000	
'0008020730	KT RD	204	13			ESSEX	XXX XXX XXX	AGR	ESSEX	1927197	R7 709 000	
'0008011678	KT RD	204	15			ESSEX	XXX XXX XXX	BUS	ESSEX	359990	R2 800 000	
0008020795	KT RD	204	17			ESSEX	XXX XXX XXX	AGR	ESSEX	1947980	R9 500 000	
XXXXXXXXXX	KT RD	204	20				XXX XXX XXX	AGR	PTN 20 of Farm 204-KT	45325	R500 000	
'0008012576	KT RD	205	1			MIDDLESEX	XXX XXX XXX	MUP	MIDDLESEX	4382893	R15 000 000	
'0008012632	KT RD	205	2			MIDDLESEX	XXX XXX XXX	MUP	MIDDLESEX	5282257	R16 000 000	

MARULENG MUNICIPALITY
General Valuation Roll : 2023 - 2028

Account No	SUBURBAN/ FARM NAME	PROPERTY DESCRIPTION				FARM/ESTATE/ST NAME	OWNERSHIP	CATEGORY DETERMINED IN TERMS OF SECTION 8 OF THE ACT	PHYSICAL ADDRESS OF THE PROPERTY	EXTENT OF THE PROPERTY (M2)	MARKET VALUE OF THE PROPERTY	COMMENTS (WHERE APPLICABLE)
		ERF/ FARM NO	PTN	REM	UNIT							
'0008012697	KT RD	205	3			MIDDLESEX	XXX XXX XXX	AGR	MIDDLESEX	5282251	R16 000 000	
'0008012753	KT RD	205	4			MIDDLESEX	XXX XXX XXX	MUP	MIDDLESEX	5282252	R16 000 000	
'0008012820	KT RD	205	5			MIDDLESEX	XXX XXX XXX	AGR	MIDDLESEX	3139416	R12 000 000	
'0008012872	KT RD	205	8			MIDDLESEX	XXX XXX XXX	MUP	MIDDLESEX	899359	R7 200 000	
0008012940	KT RD	205	9			MIDDLESEX	XXX XXX XXX	MUP	MIDDLESEX	438020	R3 200 000	
'0008012993	KT RD	205	10			MIDDLESEX	XXX XXX XXX	RES	MIDDLESEX	328515	R4 200 000	
'0008013058	KT RD	205	11			MIDDLESEX	XXX XXX XXX	AGR	MIDDLESEX	328515	R11 700 000	
'0008013115	KT RD	205	12			MIDDLESEX	XXX XXX XXX	AGR	MIDDLESEX	328515	R5 850 000	
'0008013179	KT RD	205	13			MIDDLESEX	XXX XXX XXX	AGR	MIDDLESEX	3200000	R12 090 000	
'0008020059	KT RD	205	17			MIDDLESEX	XXX XXX XXX	AGR	MIDDLESEX	52860	R931 000	
'0008020060	KT RD	205	18			MIDDLESEX	XXX XXX XXX	AGR	MIDDLESEX	56390	R898 000	
'0008020061	KT RD	205	19			MIDDLESEX	XXX XXX XXX	BUS	MIDDLESEX	50165	R981 000	
'0008020069	KT RD	205	20			MIDDLESEX	XXX XXX XXX	RES	MIDDLESEX	48345	R2 346 000	
'0008020058	KT RD	205	21			MIDDLESEX	XXX XXX XXX	AGR	MIDDLESEX	48185	R995 000	
'0008029676	KT RD	205				MIDDLESEX	XXX XXX XXX	AGR	MIDDLESEX	72571	R1 500 000	
'0008011742	KT RD	206	1			PARIS	XXX XXX XXX	AGR	PARIS	5094136	R9 235 000	
'0008012760	KT RD	206	18			PARIS	XXX XXX XXX	PSI	PARIS	181856	R447 000	
XXXXXXXXXX	KT RD	206	19			PARIS	XXX XXX XXX	PSI	PARIS	2582131	R4 971 000	
'0008001234	KT RD	206	21			PARIS	XXX XXX XXX	PSI	PARIS	29762	R131 000	
'0008001260	KT RD	206	22			PARIS	XXX XXX XXX	AGR	PARIS	203140	R1 800 000	
'0008032109	KT RD	206	23			PARIS	XXX XXX XXX	AGR	PARIS	207140	R1 800 000	
'0008001259	KT RD	206	24			PARIS	XXX XXX XXX	AGRV	PARIS	201778	R1 900 000	
'0008001239	KT RD	206	25			PARIS	XXX XXX XXX	AGR	PARIS	205106	R1 800 000	
'0008001240	KT RD	206	26			PARIS	XXX XXX XXX	AGR	PARIS	201711	R1 800 000	

MARULENG MUNICIPALITY
General Valuation Roll : 2023 - 2028

Account No	SUBURBAN/ FARM NAME	PROPERTY DESCRIPTION				FARM/ESTATE/ST NAME	OWNERSHIP	CATEGORY DETERMINED IN TERMS OF SECTION 8 OF THE ACT	PHYSICAL ADDRESS OF THE PROPERTY	EXTENT OF THE PROPERTY (M2)	MARKET VALUE OF THE PROPERTY	COMMENTS (WHERE APPLICABLE)
		ERF/ FARM NO	PTN	REM	UNIT							
'0008001241	KT RD	206	27			PARIS	XXX XXX XXX	BUS	PARIS	212990	R5 000 000	
'0008032108	KT RD	206	28			PARIS	XXX XXX XXX	AGR	PARIS	222242	R1 800 000	
'0008002244	KT RD	206	29			PARIS	XXX XXX XXX	AGR	PARIS	218884	R1 800 000	
'0008001253	KT RD	206	30			PARIS	XXX XXX XXX	AGR	PARIS	209488	R1 800 000	
'0008001254	KT RD	206	31			PARIS	XXX XXX XXX	AGR	PARIS	209458	R1 800 000	
'0008001249	KT RD	206	32			PARIS	XXX XXX XXX	AGR	PARIS	209730	R1 800 000	
'0008001250	KT RD	206	33			PARIS	XXX XXX XXX	AGR	PARIS	209945	R1 800 000	
XXXXXXXX	KT RD	206	34			PARIS	XXX XXX XXX	AGR	PARIS	30898	R650 000	
'0008011685	KT RD	206				PARIS	XXX XXX XXX	MUP	PARIS	21845182	R32 833 000	
'0008012947	KT RD	207	1			VIENNA	XXX XXX XXX	RES	VIENNA	14523220	R120 000 000	
'0008013002	KT RD	207	2			VIENNA	XXX XXX XXX	PSI	VIENNA	3801	R825 000	
'0008013065	KT RD	207	3			VIENNA	XXX XXX XXX	PSI	VIENNA	22399	R114 000	
'0008013121	KT RD	207	4			VIENNA	XXX XXX XXX	PSI	VIENNA	90648	R265 000	
'0008012880	KT RD	207				VIENNA	XXX XXX XXX	MUP	VIENNA	17493872	R33 000 000	
'0008013241	KT RD	208	2			AMSTERDAM	XXX XXX XXX	PSI	AMSTERDAM	20988	R150 000	
'0008013309	KT RD	208	3			AMSTERDAM	XXX XXX XXX	PSI	AMSTERDAM	18092067	R58 123 000	
'0008013361	KT RD	208	4			AMSTERDAM	XXX XXX XXX	PSI	AMSTERDAM	6846	R108 000	
'0008011692	KT RD	208	6			AMSTERDAM	XXX XXX XXX	PSI	AMSTERDAM	3880	R255 000	
'0008011759	KT RD	208	7			AMSTERDAM	XXX XXX XXX	GOV	AMSTERDAM	110868	R950 000	
'0008011815	KT RD	208	8			AMSTERDAM	XXX XXX XXX	GOV	AMSTERDAM	621510	R1 952 000	
'0008011878	KT RD	208	9			AMSTERDAM	XXX XXX XXX	GOV	AMSTERDAM	187871	R1 800 000	
'0008011935	KT RD	208	11			AMSTERDAM	XXX XXX XXX	PSI	AMSTERDAM	146457	R527 000	
0009101417	KT RD	209	1			BERLIN	XXX XXX XXX	MUP	BERLIN	3507028	R15 000 000	
'0009101470	KT RD	209	2			BERLIN	XXX XXX XXX	MUP	BERLIN	44551	R1 616 000	

MARULENG MUNICIPALITY
General Valuation Roll : 2023 - 2028

Account No	SUBURBAN/ FARM NAME	PROPERTY DESCRIPTION					OWNERSHIP	CATEGORY DETERMINED IN TERMS OF SECTION 8 OF THE ACT	PHYSICAL ADDRESS OF THE PROPERTY	EXTENT OF THE PROPERTY (M2)	MARKET VALUE OF THE PROPERTY	COMMENTS (WHERE APPLICABLE)
		ERF/ FARM NO	PTN	REM	UNIT	FARM/ESTATE/ST NAME						
'0009101537	KT RD	209	4			BERLIN	XXX XXX XXX	AGR	BERLIN	428266	R7 100 000	
'0002008079	KT RD	209	5			BERLIN	XXX XXX XXX	PSP	BERLIN	34261	R11 344 000	
'0009101591	KT RD	209	6			BERLIN	XXX XXX XXX	BUS	BERLIN	81200	R8 460 000	Hoedspruit Civil Airfield
'0009101456	KT RD	209	8			BERLIN	XXX XXX XXX	PSI	BERLIN	3211	R400 000	
'0009101513	KT RD	209	9			BERLIN	XXX XXX XXX	PSI	BERLIN	83677	R3 000 000	
'0009101401	KT RD	209	10			BERLIN	XXX XXX XXX	VAC	BERLIN	1653	R4 900 000	
'0009101417	KT RD	209	11			BERLIN	XXX XXX XXX	BUS	BERLIN	1832	R4 192 000	Moneyline 45 Pty Ltd
'0002007893	KT RD	209	17			BERLIN	XXX XXX XXX	GOV	BERLIN	3947229	R220 800 000	
'0009101584	KT RD	209	18			BERLIN	XXX XXX XXX	GOV	BERLIN	28842	R1 800 000	
'0009101640	KT RD	209	19			BERLIN	XXX XXX XXX	GOV	BERLIN	264541	R16 200 000	
'0002008087	KT RD	209	20			BERLIN	XXX XXX XXX	PSP	BERLIN	35018	R18 352 000	Drakensig Laerskool
'0007002558	KT RD	209	21			BERLIN	XXX XXX XXX	POW	BERLIN	20000	R5 200 000	
'0009101368	KT RD	209	22			BERLIN	XXX XXX XXX	PSI	BERLIN	2482	R49 000	
'0009101424	KT RD	209	23			BERLIN	XXX XXX XXX	PSI	BERLIN	2396	R49 000	
'0009101488	KT RD	209	24			BERLIN	XXX XXX XXX	PSI	BERLIN	1980	R48 000	
'0009101545	KT RD	209	25			BERLIN	XXX XXX XXX	PSI	BERLIN	21482	R120 000	
'0009101601	KT RD	209	26			BERLIN	XXX XXX XXX	PSI	BERLIN	48608	R187 000	
'0009101375	KT RD	209	27			BERLIN	XXX XXX XXX	PSI	BERLIN	3941	R53 000	
'0009101431	KT RD	209	28			BERLIN	XXX XXX XXX	PSI	BERLIN	12718	R85 000	
'0009101495	KT RD	209	29			BERLIN	XXX XXX XXX	PSI	BERLIN	1061	R45 000	
'0009101552	KT RD	209	33			BERLIN	XXX XXX XXX	MUP	BERLIN	6425270	R19 818 000	
'0009101618	KT RD	209	34			BERLIN	XXX XXX XXX	PSI	BERLIN	63287	R330 000	
'0009101383	KT RD	209	35			BERLIN	XXX XXX XXX	PSI	BERLIN	23784	R150 000	
'0009101449	KT RD	209	36			BERLIN	XXX XXX XXX	PSI	BERLIN	38594	R200 000	

MARULENG MUNICIPALITY
General Valuation Roll : 2023 - 2028

Account No	SUBURBAN/ FARM NAME	PROPERTY DESCRIPTION				FARM/ESTATE/ST NAME	OWNERSHIP	CATEGORY DETERMINED IN TERMS OF SECTION 8 OF THE ACT	PHYSICAL ADDRESS OF THE PROPERTY	EXTENT OF THE PROPERTY (M2)	MARKET VALUE OF THE PROPERTY	COMMENTS (WHERE APPLICABLE)
		ERF/ FARM NO	PTN	REM	UNIT							
'0009101506	KT RD	209	37			BERLIN	XXX XXX XXX	RES	BERLIN	2445	R605 000	
'0009101570	KT RD	209	39			BERLIN	XXX XXX XXX	MUN	BERLIN	333549	R20 400 000	
'0009101626	KT RD	209	40			BERLIN	XXX XXX XXX	BUS	BERLIN	1842	R9 540 000	Hoedspruit Crossing
'0009101390	KT RD	209	41			BERLIN	XXX XXX XXX	VAC	BERLIN	3549	R1 800 000	
XXXXXXXXXX	KT RD	209	42			BERLIN	XXX XXX XXX	AGRV	BERLIN	352139	R1 098 000	
'0009118204	KT RD	209	43			BERLIN	XXX XXX XXX	AGR	BERLIN	8793	R68 000	
'0009118267	KT RD	209	44			BERLIN	XXX XXX XXX	AGR	BERLIN	9582	R70 000	
'0009118324	KT RD	209	45			BERLIN	XXX XXX XXX	AGR	BERLIN	9249	R69 000	
'0009118390	KT RD	209	46			BERLIN	XXX XXX XXX	VAC	BERLIN	8138	R650 000	
'0009118447	KT RD	209	47			BERLIN	XXX XXX XXX	VAC	BERLIN	8000	R650 000	
'0009118502	KT RD	209	48			BERLIN	XXX XXX XXX	VAC	BERLIN	7600	R585 000	
'0009118565	KT RD	209	49			BERLIN	XXX XXX XXX	VAC	BERLIN	8579	R650 000	
'0009116992	KT RD	209	50			BERLIN	XXX XXX XXX	AGR	BERLIN	12730	R780 000	
'0009117057	KT RD	209	51			BERLIN	XXX XXX XXX	AGR	BERLIN	14688	R524 000	
'0009118621	KT RD	209	52			BERLIN	XXX XXX XXX	AGR	BERLIN	13423	R780 000	
'0009118685	KT RD	209	53			BERLIN	XXX XXX XXX	AGR	BERLIN	18440	R780 000	
'0009117232	KT RD	209	54			BERLIN	XXX XXX XXX	VAC	BERLIN	8100	R650 000	
'0009118742	KT RD	209	55			BERLIN	XXX XXX XXX	VAC	BERLIN	8346	R650 000	
'0009118808	KT RD	209	56			BERLIN	XXX XXX XXX	VAC	BERLIN	6933	R520 000	
'0009101576	KT RD	209	57			BERLIN	XXX XXX XXX	VAC	BERLIN	6935	R520 000	
'0009118861	KT RD	209	58			BERLIN	XXX XXX XXX	VAC	BERLIN	8887	R650 000	
'0009118928	KT RD	209	59			BERLIN	XXX XXX XXX	VAC	BERLIN	8887	R650 000	
'0009118981	KT RD	209	60			BERLIN	XXX XXX XXX	VAC	BERLIN	8887	R650 000	
'0009119047	KT RD	209	61			BERLIN	XXX XXX XXX	VAC	BERLIN	8000	R650 000	

MARULENG MUNICIPALITY
General Valuation Roll : 2023 - 2028

Account No	SUBURBAN/ FARM NAME	PROPERTY DESCRIPTION				FARM/ESTATE/ST NAME	OWNERSHIP	CATEGORY DETERMINED IN TERMS OF SECTION 8 OF THE ACT	PHYSICAL ADDRESS OF THE PROPERTY	EXTENT OF THE PROPERTY (M2)	MARKET VALUE OF THE PROPERTY	COMMENTS (WHERE APPLICABLE)
		ERF/ FARM NO	PTN	REM	UNIT							
'0009119102	KT RD	209	62			BERLIN	XXX XXX XXX	VAC	BERLIN	8000	R650 000	
'0009119166	KT RD	209	63			BERLIN	XXX XXX XXX	VAC	BERLIN	8000	R1 100 000	
'0009117779	KT RD	209	64			BERLIN	XXX XXX XXX	VAC	BERLIN	8000	R1 100 000	
'0009117835	KT RD	209	65			BERLIN	XXX XXX XXX	AGR	BERLIN	11125	R780 000	
'0009119222	KT RD	209	66			BERLIN	XXX XXX XXX	AGR	BERLIN	14182	R780 000	
'0009117956	KT RD	209	67			BERLIN	XXX XXX XXX	VAC	BERLIN	8656	R650 000	
'0009119456	KT RD	209	68			BERLIN	XXX XXX XXX	VAC	BERLIN	8648	R650 000	
'0009119656	KT RD	209	69			BERLIN	XXX XXX XXX	VAC	BERLIN	7372	R585 000	
'0091195100	KT RD	209	70			BERLIN	XXX XXX XXX	VAC	BERLIN	8547	R650 000	
'0009119713	KT RD	209	71			BERLIN	XXX XXX XXX	AGR	BERLIN	11449	R780 000	
'0009119694	KT RD	209	72			BERLIN	XXX XXX XXX	VAC	BERLIN	8000	R650 000	
'0009119776	KT RD	209	73			BERLIN	XXX XXX XXX	VAC	BERLIN	9995	R715 000	
'0009116824	KT RD	209	74			BERLIN	XXX XXX XXX	VAC	BERLIN	8135	R650 000	
'0009116888	KT RD	209	75			BERLIN	XXX XXX XXX	VAC	BERLIN	9392	R715 000	
'0009119818	KT RD	209	76			BERLIN	XXX XXX XXX	AGR	BERLIN	11730	R780 000	
'0009118148	KT RD	209	77			BERLIN	XXX XXX XXX	AGR	BERLIN	10494	R780 000	
'0009117064	KT RD	209	78			BERLIN	XXX XXX XXX	VAC	BERLIN	25125	R1 170 000	
'0009101351	KT RD	209				BERLIN	XXX XXX XXX	AGR	BERLIN	14173171	R42 561 000	
'0008032088	KT RD	210	1			GLENCOE	XXX XXX XXX	AGR	GLENCOE	1073978	R30 000 000	
'0008011822	KT RD	210	2			GLENCOE	XXX XXX XXX	AGR	GLENCOE	504408	R4 863 000	
'0008011887	KT RD	210	3			GLENCOE	XXX XXX XXX	AGR	GLENCOE	3407760	R11 904 000	
'0008011945	KT RD	210	5			GLENCOE	XXX XXX XXX	AGR	GLENCOE	599868	R18 000 000	
'0008012009	KT RD	210	8			GLENCOE	XXX XXX XXX	AGR	GLENCOE	981504	R5 800 000	
'0008012062	KT RD	210	9			GLENCOE	XXX XXX XXX	AGR	GLENCOE	752862	R5 200 000	

MARULENG MUNICIPALITY
General Valuation Roll : 2023 - 2028

Account No	SUBURBAN/ FARM NAME	PROPERTY DESCRIPTION					OWNERSHIP	CATEGORY DETERMINED IN TERMS OF SECTION 8 OF THE ACT	PHYSICAL ADDRESS OF THE PROPERTY	EXTENT OF THE PROPERTY (M2)	MARKET VALUE OF THE PROPERTY	COMMENTS (WHERE APPLICABLE)
		ERF/ FARM NO	PTN	REM	UNIT	FARM/ESTATE/ST NAME						
'0008012129	KT RD	210	10			GLENCOE	XXX XXX XXX	AGR	GLENCOE	1024412	R3 115 000	
'0008012182	KT RD	210	11			GLENCOE	XXX XXX XXX	AGR	GLENCOE	596669	R1 832 000	
'0008012249	KT RD	210	12			GLENCOE	XXX XXX XXX	AGR	GLENCOE	402570	R1 567 000	
'0008012306	KT RD	210	14			GLENCOE	XXX XXX XXX	AGR	GLENCOE	856532	R3 500 000	
'0008012369	KT RD	210	18			GLENCOE	XXX XXX XXX	AGR	GLENCOE	319112	R2 200 000	
'0008012425	KT RD	210	19			GLENCOE	XXX XXX XXX	AGR	GLENCOE	1174891	R52 000 000	
'0008012545	KT RD	210	21			GLENCOE	XXX XXX XXX	AGR	GLENCOE	3731831	R12 240 000	
'0008012601	KT RD	210	22			GLENCOE	XXX XXX XXX	AGR	GLENCOE	324072	R1 014 000	
'0008012664	KT RD	210	23			GLENCOE	XXX XXX XXX	AGR	GLENCOE	504408	R4 862 000	
'0008012721	KT RD	210	24			GLENCOE	XXX XXX XXX	AGR	GLENCOE	504408	R4 862 000	
'0008012785	KT RD	210	25			GLENCOE	XXX XXX XXX	AGR	GLENCOE	504408	R4 862 000	
'0008012841	KT RD	210	26			GLENCOE	XXX XXX XXX	AGR	GLENCOE	504408	R4 862 000	
'0008012908	KT RD	210	27			GLENCOE	XXX XXX XXX	AGR	GLENCOE	504408	R4 862 000	
'0008012961	KT RD	210	28			GLENCOE	XXX XXX XXX	AGR	GLENCOE	1140688	R4 505 000	
'0008013026	KT RD	210	29			GLENCOE	XXX XXX XXX	AGR	GLENCOE	488584	R3 200 000	
'0008013080	KT RD	210	30			GLENCOE	XXX XXX XXX	AGR	GLENCOE	856532	R3 545 000	
'0008022400	KT RD	210	31			GLENCOE	XXX XXX XXX	AGR	GLENCOE	209171	R7 200 000	
'0008013202	KT RD	210	32			GLENCOE	XXX XXX XXX	AGR	GLENCOE	559892	R1 721 000	
'0008013265	KT RD	210	33			GLENCOE	XXX XXX XXX	AGR	GLENCOE	726802	R6 500 000	
XXXXXXXXXX	KT RD	210	34			GLENCOE	XXX XXX XXX	GOV	GLENCOE	4962	R210 000	
'0008013386	KT RD	210	35			GLENCOE	XXX XXX XXX	AGR	GLENCOE	499822	R3 200 000	
'0008011710	KT RD	210	38			GLENCOE	XXX XXX XXX	AGR	GLENCOE	3494618	R11 820 000	
'0008011839	KT RD	210	42			GLENCOE	XXX XXX XXX	AGR	GLENCOE	1119495	R10 500 000	
'0008029000	KT RD	210	43			GLENCOE	XXX XXX XXX	AGR	GLENCOE	1133502	R7 200 000	

MARULENG MUNICIPALITY
General Valuation Roll : 2023 - 2028

Account No	SUBURBAN/ FARM NAME	PROPERTY DESCRIPTION					OWNERSHIP	CATEGORY DETERMINED IN TERMS OF SECTION 8 OF THE ACT	PHYSICAL ADDRESS OF THE PROPERTY	EXTENT OF THE PROPERTY (M2)	MARKET VALUE OF THE PROPERTY	COMMENTS (WHERE APPLICABLE)
		ERF/ FARM NO	PTN	REM	UNIT	FARM/ESTATE/ST NAME						
'0008018764	KT RD	210	48			GLENCOE	XXX XXX XXX	AGR	GLENCOE	2739831	R8 261 000	
'0008029001	KT RD	210	50			GLENCOE	XXX XXX XXX	AGR	GLENCOE	863720	R3 834 000	
XXXXXXXXXX	KT RD	210	52			GLENCOE	XXX XXX XXX	AGR	PTN 52 of GLENCOE 210-KT	1285098	R8 500 000	
'0008012080	KT RD	211	1			PARMA	XXX XXX XXX	BUS	PARMA	38832	R5 700 000	
'0008012021	KT RD	211	2			PARMA	XXX XXX XXX	RES	PARMA	54870	R2 533 000	
'0008012018	KT RD	211				PARMA	XXX XXX XXX	BUS	PARMA	112220	R11 613 000	Ndzi Nga Mowers & Appliance Maintenance
'0008012200	KT RD	213	1	RE		SOUTHAMPTON	XXX XXX XXX	AGR	SOUTHAMPTON	1284798	R19 000 000	
'0008012377	KT RD	213	4			SOUTHAMPTON	XXX XXX XXX	AGRV	SOUTHAMPTON	428266	R15 000 000	
'0008012431	KT RD	213	5			SOUTHAMPTON	XXX XXX XXX	AGRV	SOUTHAMPTON	568508	R20 000 000	
'0008012552	KT RD	213	7			SOUTHAMPTON	XXX XXX XXX	AGRV	SOUTHAMPTON	1284798	R19 000 000	
'0008012618	KT RD	213	8			SOUTHAMPTON	XXX XXX XXX	AGRV	SOUTHAMPTON	1336145	R25 000 000	
'0008012671	KT RD	213	9			SOUTHAMPTON	XXX XXX XXX	AGRV	SOUTHAMPTON	642399	R22 620 000	
'0008029003	KT RD	213	10			SOUTHAMPTON	XXX XXX XXX	AGRV	SOUTHAMPTON	397026	R14 000 000	
'0008012916	KT RD	214	3			RICHMOND	XXX XXX XXX	AGR	RICHMOND	1333766	R2 800 000	
'0008012979	KT RD	214	4			RICHMOND	XXX XXX XXX	AGR	RICHMOND	1148799	R2 700 000	
'0008013033	KT RD	214	5			RICHMOND	XXX XXX XXX	AGR	RICHMOND	33407	R14 454 000	
XXXXXXXXXX	KT RD	216	1			MARGATE	XXX XXX XXX	AGR	MARGATE	12770951	R12 771 000	
XXXXXXXXXX	KT RD	216	5			MARGATE	XXX XXX XXX	AGR	MARGATE	581801	R1 455 000	
XXXXXXXXXX	KT RD	216	6			MARGATE	XXX XXX XXX	BUS	MARGATE	268478	R1 745 000	
XXXXXXXXXX	KT RD	216	8			MARGATE	XXX XXX XXX	AGR	MARGATE	1713064	R3 426 000	
XXXXXXXXXX	KT RD	216	9			MARGATE	XXX XXX XXX	AGR	MARGATE	1713064	R3 426 000	
'0008011727	KT RD	217	5			EDINBURGH	XXX XXX XXX	AGRV	EDINBURGH	214206	R780 000	
'0008011781	KT RD	217	7			EDINBURGH	XXX XXX XXX	BUS	EDINBURGH	51630	R4 500 000	
'0008011847	KT RD	217	8			EDINBURGH	XXX XXX XXX	AGRV	EDINBURGH	66766	R632 000	

MARULENG MUNICIPALITY
General Valuation Roll : 2023 - 2028

Account No	SUBURBAN/ FARM NAME	PROPERTY DESCRIPTION				FARM/ESTATE/ST NAME	OWNERSHIP	CATEGORY DETERMINED IN TERMS OF SECTION 8 OF THE ACT	PHYSICAL ADDRESS OF THE PROPERTY	EXTENT OF THE PROPERTY (M2)	MARKET VALUE OF THE PROPERTY	COMMENTS (WHERE APPLICABLE)
		ERF/ FARM NO	PTN	REM	UNIT							
'0008011905	KT RD	217	9			EDINBURGH	XXX XXX XXX	AGRV	EDINBURGH	298339	R2 200 000	
'0008011968	KT RD	217	10			EDINBURGH	XXX XXX XXX	AGRV	EDINBURGH	4464434	R46 445 000	
'0008012262	KT RD	217	16			EDINBURGH	XXX XXX XXX	MUP	EDINBURGH	231131	R2 500 000	
'0008012329	KT RD	217	18			EDINBURGH	XXX XXX XXX	BUS	EDINBURGH	253378	R1 950 000	
'0008023064	KT RD	217	19			EDINBURGH	XXX XXX XXX	MUP	EDINBURGH	347037	R3 375 000	
'0008012451	KT RD	217	21			EDINBURGH	XXX XXX XXX	AGRV	EDINBURGH	252914	R2 984 000	
'0008012570	KT RD	218	1			DUBLIN	XXX XXX XXX	AGR	DUBLIN	7229130	R11 420 000	
'0008012626	KT RD	218	2			DUBLIN	XXX XXX XXX	BUS	DUBLIN	1141831	R11 400 000	
XXXXXXXXXX	KT RD	218	4			DUBLIN	XXX XXX XXX	AGR	DUBLIN	1215113	R10 500 000	
'0008012507	KT RD	218				DUBLIN	XXX XXX XXX	AGR	DUBLIN	6087299	R8 333 000	
0009301139	KT RD	219				ARTHURSRUST	XXX XXX XXX	GOV	ARTHURSRUST	41934307	R42 500 000	
XXXXXXXXXX	KT RD	220				MABIN	XXX XXX XXX	GOV	MABIN	18022904	R18 589 000	
XXXXXXXXXX	KT RD	226	1			CALLAIS	XXX XXX XXX	AGR	CALLAIS	428633	R2 200 000	
XXXXXXXXXX	KT RD	226	2			CALLAIS	XXX XXX XXX	AGR	CALLAIS	20729	R586 000	
XXXXXXXXXX	KT RD	226				CALLAIS	XXX XXX XXX	AGR	CALLAIS	23558802	R24 124 000	
'0008013041	KT RD	230	1			DUNSTABLE	XXX XXX XXX	AGRV	DUNSTABLE	16874582	R8 437 000	
'0008012987	KT RD	230				DUNSTABLE	XXX XXX XXX	AGR	DUNSTABLE	11396857	R5 698 000	
XXXXXXXXXX	KT RD	232	2			SKILDERKRANS	XXX XXX XXX	GOV	SKILDERKRANS	3371000	R3 937 000	
0008025456	KT RD	232	4			SKILDERKRANS	XXX XXX XXX	MUP	SKILDERKRANS	3783050	R10 200 000	
XXXXXXXXXX	KT RD	232				SKILDERKRANS	XXX XXX XXX	AGR	SKILDERKRANS	1792108	R5 800 000	
'0008013227	KT RD	233				MANUTSA	XXX XXX XXX	ILL	MANUTSA	13632702	R35 000 000	
'0008013347	KT RD	234	1			JONGMANSSPRUIT-Blyde River Canyon Reserve	XXX XXX XXX	AGRV	JONGMANSSPRUIT	1126255	R4 884 000	
'0008013403	KT RD	234	2			JONGMANSSPRUIT-Blyde River Canyon Reserve	XXX XXX XXX	BUS	JONGMANSSPRUIT	127968	R5 500 000	
'0008013411	KT RD	234	3			JONGMANSSPRUIT-Blyde River Canyon Reserve	XXX XXX XXX	AGR	JONGMANSSPRUIT	1405740	R8 500 000	

MARULENG MUNICIPALITY
General Valuation Roll : 2023 - 2028

Account No	SUBURBAN/ FARM NAME	PROPERTY DESCRIPTION					OWNERSHIP	CATEGORY DETERMINED IN TERMS OF SECTION 8 OF THE ACT	PHYSICAL ADDRESS OF THE PROPERTY	EXTENT OF THE PROPERTY (M2)	MARKET VALUE OF THE PROPERTY	COMMENTS (WHERE APPLICABLE)
		ERF/ FARM NO	PTN	REM	UNIT	FARM/ESTATE/ST NAME						
'0008013473	KT RD	234	4			JONGMANSSPRUIT-Blyde River Canyon Reserve	XXX XXX XXX	AGR	JONGMANSSPRUIT	985202	R15 000 000	
'0008013531	KT RD	234	5			JONGMANSSPRUIT-Blyde River Canyon Reserve	XXX XXX XXX	AGR	JONGMANSSPRUIT	2124339	R6 500 000	
'0008013594	KT RD	234	6			JONGMANSSPRUIT-Blyde River Canyon Reserve	XXX XXX XXX	AGR	JONGMANSSPRUIT	255961	R2 274 000	
'0008013650	KT RD	234	7			JONGMANSSPRUIT-Blyde River Canyon Reserve	XXX XXX XXX	AGR	JONGMANSSPRUIT	1027838	R5 108 000	
'0008013719	KT RD	234	8			JONGMANSSPRUIT-Blyde River Canyon Reserve	XXX XXX XXX	AGR	JONGMANSSPRUIT	847602	R3 629 000	
'0008013771	KT RD	234	9			JONGMANSSPRUIT-Blyde River Canyon Reserve	XXX XXX XXX	AGR	JONGMANSSPRUIT	1799568	R13 917 000	
'0008013891	KT RD	234	11			JONGMANSSPRUIT-Blyde River Canyon Reserve	XXX XXX XXX	BUS	JONGMANSSPRUIT	2295979	R9 520 000	
'0008013957	KT RD	234	15			JONGMANSSPRUIT-Blyde River Canyon Reserve	XXX XXX XXX	AGR	JONGMANSSPRUIT	215900	R2 000 000	
'0008014014	KT RD	234	16			JONGMANSSPRUIT-Blyde River Canyon Reserve	XXX XXX XXX	MUP	JONGMANSSPRUIT	2718950	R42 000 000	
'0008014076	KT RD	234	18			JONGMANSSPRUIT-Blyde River Canyon Reserve	XXX XXX XXX	BUS	JONGMANSSPRUIT	275988	R2 500 000	
'0008014133	KT RD	234	19			JONGMANSSPRUIT-Blyde River Canyon Reserve	XXX XXX XXX	AGR	JONGMANSSPRUIT	166523	R3 000 000	
'0008014196	KT RD	234	20			JONGMANSSPRUIT-Blyde River Canyon Reserve	XXX XXX XXX	BUS	JONGMANSSPRUIT	90344	R1 500 000	
'0008014252	KT RD	234	21			JONGMANSSPRUIT-Blyde River Canyon Reserve	XXX XXX XXX	BUS	JONGMANSSPRUIT	21760	R2 750 000	
'0009101634	KT RD	234	24			JONGMANSSPRUIT-Blyde River Canyon Reserve	XXX XXX XXX	VAC	JONGMANSSPRUIT	9517	R409 000	
'0008014439	KT RD	234	25			JONGMANSSPRUIT-Blyde River Canyon Reserve	XXX XXX XXX	RES	JONGMANSSPRUIT	10028	R2 195 000	
'0008014492	KT RD	234	26			JONGMANSSPRUIT-Blyde River Canyon Reserve	XXX XXX XXX	RES	JONGMANSSPRUIT	10109	R2 480 000	
'0008014563	KT RD	234	27			JONGMANSSPRUIT-Blyde River Canyon Reserve	XXX XXX XXX	RES	JONGMANSSPRUIT	15130	R1 980 000	
'0008014617	KT RD	234	28			JONGMANSSPRUIT-Blyde River Canyon Reserve	XXX XXX XXX	RES	JONGMANSSPRUIT	9624	R2 760 000	
'0008014680	KT RD	234	29			JONGMANSSPRUIT-Blyde River Canyon Reserve	XXX XXX XXX	VAC	JONGMANSSPRUIT	9815	R422 000	
'0008014738	KT RD	234	30			JONGMANSSPRUIT-Blyde River Canyon Reserve	XXX XXX XXX	VAC	JONGMANSSPRUIT	9858	R424 000	
'0008014799	KT RD	234	31			JONGMANSSPRUIT-Blyde River Canyon Reserve	XXX XXX XXX	RES	JONGMANSSPRUIT	9726	R1 600 000	
'0008014855	KT RD	234	32			JONGMANSSPRUIT-Blyde River Canyon Reserve	XXX XXX XXX	VAC	JONGMANSSPRUIT	10109	R435 000	
'0008014912	KT RD	234	33			JONGMANSSPRUIT-Blyde River Canyon Reserve	XXX XXX XXX	VAC	JONGMANSSPRUIT	10388	R447 000	
'0008012695	KT RD	234	34			JONGMANSSPRUIT-Blyde River Canyon Reserve	XXX XXX XXX	RES	JONGMANSSPRUIT	10182	R2 295 000	

MARULENG MUNICIPALITY
General Valuation Roll : 2023 - 2028

Account No	SUBURBAN/ FARM NAME	PROPERTY DESCRIPTION					OWNERSHIP	CATEGORY DETERMINED IN TERMS OF SECTION 8 OF THE ACT	PHYSICAL ADDRESS OF THE PROPERTY	EXTENT OF THE PROPERTY (M2)	MARKET VALUE OF THE PROPERTY	COMMENTS (WHERE APPLICABLE)
		ERF/ FARM NO	PTN	REM	UNIT	FARM/ESTATE/ST NAME						
'0008013427	KT RD	234	35			JONGMANSSPRUIT-Blyde River Canyon Reserve	XXX XXX XXX	RES	JONGMANSSPRUIT	10196	R1 600 000	
'0008013482	KT RD	234	36			JONGMANSSPRUIT-Blyde River Canyon Reserve	XXX XXX XXX	VAC	JONGMANSSPRUIT	9259	R398 000	
'0008013549	KT RD	234	37			JONGMANSSPRUIT-Blyde River Canyon Reserve	XXX XXX XXX	RES	JONGMANSSPRUIT	10388	R447 000	
'0008014321	KT RD	234	38			JONGMANSSPRUIT-Blyde River Canyon Reserve	XXX XXX XXX	VAC	JONGMANSSPRUIT	9425	R405 000	
'0008013604	KT RD	234	39			JONGMANSSPRUIT-Blyde River Canyon Reserve	XXX XXX XXX	RES	JONGMANSSPRUIT	10384	R2 591 000	
'0008032098	KT RD	234	40			JONGMANSSPRUIT-Blyde River Canyon Reserve	XXX XXX XXX	RES	JONGMANSSPRUIT	10130	R2 129 000	
'0008013724	KT RD	234	41			JONGMANSSPRUIT-Blyde River Canyon Reserve	XXX XXX XXX	VAC	JONGMANSSPRUIT	10580	R495 000	
'0008013788	KT RD	234	42			JONGMANSSPRUIT-Blyde River Canyon Reserve	XXX XXX XXX	RES	JONGMANSSPRUIT	9274	R2 045 000	
'0008013846	KT RD	234	43			JONGMANSSPRUIT-Blyde River Canyon Reserve	XXX XXX XXX	RES	JONGMANSSPRUIT	9999	R2 851 000	
'0008013901	KT RD	234	44			JONGMANSSPRUIT-Blyde River Canyon Reserve	XXX XXX XXX	VAC	JONGMANSSPRUIT	10728	R501 000	
'0008013964	KT RD	234	45			JONGMANSSPRUIT-Blyde River Canyon Reserve	XXX XXX XXX	VAC	JONGMANSSPRUIT	10045	R472 000	
'0008014020	KT RD	234	46			JONGMANSSPRUIT-Blyde River Canyon Reserve	XXX XXX XXX	VAC	JONGMANSSPRUIT	10148	R476 000	
'0008014084	KT RD	234	47			JONGMANSSPRUIT-Blyde River Canyon Reserve	XXX XXX XXX	VAC	JONGMANSSPRUIT	9077	R430 000	
'0008014140	KT RD	234	48			JONGMANSSPRUIT-Blyde River Canyon Reserve	XXX XXX XXX	VAC	JONGMANSSPRUIT	10080	R473 000	
'0008032093	KT RD	234	49			JONGMANSSPRUIT-Blyde River Canyon Reserve	XXX XXX XXX	VAC	JONGMANSSPRUIT	9499	R448 000	
'0008014269	KT RD	234	50			JONGMANSSPRUIT-Blyde River Canyon Reserve	XXX XXX XXX	VAC	JONGMANSSPRUIT	9784	R460 000	
'0008032114	KT RD	234	51			JONGMANSSPRUIT-Blyde River Canyon Reserve	XXX XXX XXX	VAC	JONGMANSSPRUIT	10012	R470 000	
'0008014381	KT RD	234	52			JONGMANSSPRUIT-Blyde River Canyon Reserve	XXX XXX XXX	VAC	JONGMANSSPRUIT	10008	R470 000	
'0008022430	KT RD	234	53			JONGMANSSPRUIT-Blyde River Canyon Reserve	XXX XXX XXX	VAC	JONGMANSSPRUIT	10008	R470 000	
'0008015896	KT RD	234	54			JONGMANSSPRUIT-Blyde River Canyon Reserve	XXX XXX XXX	VAC	JONGMANSSPRUIT	10011	R470 000	
'0008014566	KT RD	234	55			JONGMANSSPRUIT-Blyde River Canyon Reserve	XXX XXX XXX	VAC	JONGMANSSPRUIT	10013	R470 000	
'0008014623	KT RD	234	56			JONGMANSSPRUIT-Blyde River Canyon Reserve	XXX XXX XXX	VAC	JONGMANSSPRUIT	10002	R470 000	
'0008014687	KT RD	234	57			JONGMANSSPRUIT-Blyde River Canyon Reserve	XXX XXX XXX	RES	JONGMANSSPRUIT	15000	R2 977 000	
'0008014745	KT RD	234	58			JONGMANSSPRUIT-Blyde River Canyon Reserve	XXX XXX XXX	VAC	JONGMANSSPRUIT	10260	R481 000	

MARULENG MUNICIPALITY
General Valuation Roll : 2023 - 2028

Account No	SUBURBAN/ FARM NAME	PROPERTY DESCRIPTION				FARM/ESTATE/ST NAME	OWNERSHIP	CATEGORY DETERMINED IN TERMS OF SECTION 8 OF THE ACT	PHYSICAL ADDRESS OF THE PROPERTY	EXTENT OF THE PROPERTY (M2)	MARKET VALUE OF THE PROPERTY	COMMENTS (WHERE APPLICABLE)
		ERF/ FARM NO	PTN	REM	UNIT							
'0008014813	KT RD	234	59			JONGMANSSPRUIT-Blyde River Canyon Reserve	XXX XXX XXX	RES	JONGMANSSPRUIT	11300	R1 652 000	
'0008032085	KT RD	234	60			JONGMANSSPRUIT-Blyde River Canyon Reserve	XXX XXX XXX	VAC	JONGMANSSPRUIT	10010	R470 000	
'0008012066	KT RD	234	61			JONGMANSSPRUIT-Blyde River Canyon Reserve	XXX XXX XXX	VAC	JONGMANSSPRUIT	10011	R470 000	
'0008014985	KT RD	234	62			JONGMANSSPRUIT-Blyde River Canyon Reserve	XXX XXX XXX	VAC	JONGMANSSPRUIT	9978	R469 000	
'0008013597	KT RD	234	63			JONGMANSSPRUIT-Blyde River Canyon Reserve	XXX XXX XXX	VAC	JONGMANSSPRUIT	10042	R472 000	
'0008032022	KT RD	234	64			JONGMANSSPRUIT-Blyde River Canyon Reserve	XXX XXX XXX	VAC	JONGMANSSPRUIT	9004	R427 000	
'0008032089	KT RD	234	65			JONGMANSSPRUIT-Blyde River Canyon Reserve	XXX XXX XXX	VAC	JONGMANSSPRUIT	9889	R465 000	
'0008013614	KT RD	234	66			JONGMANSSPRUIT-Blyde River Canyon Reserve	XXX XXX XXX	RES	JONGMANSSPRUIT	12290	R2 283 000	
'0008013675	KT RD	234	67			JONGMANSSPRUIT-Blyde River Canyon Reserve	XXX XXX XXX	VAC	JONGMANSSPRUIT	19400	R1 065 000	
'0008018828	KT RD	234	70			JONGMANSSPRUIT-Blyde River Canyon Reserve	XXX XXX XXX	MUP	JONGMANSSPRUIT	2144198	R13 200 000	
'0008018829	KT RD	234	72			JONGMANSSPRUIT-Blyde River Canyon Reserve	XXX XXX XXX	MUP	JONGMANSSPRUIT	4414087	R13 284 000	
'0008013281	KT RD	234				JONGMANSSPRUIT-Blyde River Canyon Reserve	XXX XXX XXX	AGRV	JONGMANSSPRUIT	4197417	R12 979 000	
'0008013851	KT RD	235	1			CHESTER	XXX XXX XXX	BUS	CHESTER	1146194	R2 500 000	
'0008013971	KT RD	235	3			CHESTER	XXX XXX XXX	BUS	CHESTER	856532	R1 800 000	
'0008014091	KT RD	235	7			CHESTER	XXX XXX XXX	AGRV	CHESTER	214133	R3 000 000	
'0008014158	KT RD	235	8			CHESTER	XXX XXX XXX	AGRV	CHESTER	234901	R3 800 000	
'0008014213	KT RD	235	9			CHESTER	XXX XXX XXX	AGRV	CHESTER	220756	R3 400 000	
'0008014276	KT RD	235	10			CHESTER	XXX XXX XXX	AGRV	CHESTER	232957	R3 600 000	
'0008014333	KT RD	235	11			CHESTER	XXX XXX XXX	AGRV	CHESTER	220475	R3 200 000	
'0008014397	KT RD	235	12			CHESTER	XXX XXX XXX	AGRV	CHESTER	222455	R3 300 000	
'0008014454	KT RD	235	13			CHESTER	XXX XXX XXX	AGRV	CHESTER	255235	R3 000 000	
'0008014510	KT RD	235	14			CHESTER	XXX XXX XXX	AGRV	CHESTER	280531	R3 600 000	
'0008014573	KT RD	235	15			CHESTER	XXX XXX XXX	AGRV	CHESTER	218218	R3 200 000	
'0008014639	KT RD	235	16			CHESTER	XXX XXX XXX	AGRV	CHESTER	226775	R3 200 000	

MARULENG MUNICIPALITY
General Valuation Roll : 2023 - 2028

Account No	SUBURBAN/ FARM NAME	PROPERTY DESCRIPTION					OWNERSHIP	CATEGORY DETERMINED IN TERMS OF SECTION 8 OF THE ACT	PHYSICAL ADDRESS OF THE PROPERTY	EXTENT OF THE PROPERTY (M2)	MARKET VALUE OF THE PROPERTY	COMMENTS (WHERE APPLICABLE)
		ERF/ FARM NO	PTN	REM	UNIT	FARM/ESTATE/ST NAME						
'0008014750	KT RD	235	17			CHESTER	XXX XXX XXX	AGRV	CHESTER	219638	R3 100 000	
'0008014816	KT RD	235	18			CHESTER	XXX XXX XXX	AGRV	CHESTER	235426	R3 300 000	
'0008014879	KT RD	235	19			CHESTER	XXX XXX XXX	BUS	CHESTER	220542	R3 200 000	
'0008014936	KT RD	235	20			CHESTER	XXX XXX XXX	AGRV	CHESTER	215703	R3 100 000	
'0008014990	KT RD	235	21			CHESTER	XXX XXX XXX	AGRV	CHESTER	224504	R3 200 000	
'0008013442	KT RD	235	22			CHESTER	XXX XXX XXX	AGR	CHESTER	166787	R2 080 000	
'0008013509	KT RD	235	23			CHESTER	XXX XXX XXX	AGRV	CHESTER	229825	R3 200 000	
'0008013563	KT RD	235	24			CHESTER	XXX XXX XXX	AGRV	CHESTER	355118	R1 650 000	
'0008013630	KT RD	235	25			CHESTER	XXX XXX XXX	AGRV	CHESTER	267701	R3 200 000	
'0008013683	KT RD	235	26			CHESTER	XXX XXX XXX	AGR	CHESTER	272244	R10 500 000	
'0008013805	KT RD	235	28			CHESTER	XXX XXX XXX	AGRV	CHESTER	343484	R2 400 000	
'0008014102	KT RD	235	31			CHESTER	XXX XXX XXX	AGRV	CHESTER	2543529	R3 109 000	
'0008013989	KT RD	235	32			CHESTER	XXX XXX XXX	MUP	CHESTER	1956983	R7 200 000	
'0008014045	KT RD	235	33			CHESTER	XXX XXX XXX	MUP	CHESTER	966564	R4 500 000	
'0008014164	KT RD	235	34			CHESTER	XXX XXX XXX	MUP	CHESTER	1824191	R2 390 000	
'0008014220	KT RD	235	35			CHESTER	XXX XXX XXX	AGRV	CHESTER	273619	R3 200 000	
'0008014284	KT RD	235	36			CHESTER	XXX XXX XXX	AGRV	CHESTER	174930	R2 800 000	
'0008014341	KT RD	235	37			CHESTER	XXX XXX XXX	AGRV	CHESTER	255732	R3 200 000	
'0008014407	KT RD	235	38			CHESTER	XXX XXX XXX	AGRV	CHESTER	253325	R3 200 000	
'0008014461	KT RD	235	39			CHESTER	XXX XXX XXX	AGR	CHESTER	246661	R8 500 000	
'0008014527	KT RD	235	40			CHESTER	XXX XXX XXX	AGRV	CHESTER	344249	R3 200 000	
'0008014767	KT RD	235	44			CHESTER	XXX XXX XXX	MUP	CHESTER	716348	R4 500 000	
'0008014824	KT RD	235	46			CHESTER	XXX XXX XXX	BUS	CHESTER	49794	R2 200 000	
'0008014887	KT RD	235	47			CHESTER	XXX XXX XXX	AGRV	CHESTER	10063	R11 176 000	

MARULENG MUNICIPALITY
General Valuation Roll : 2023 - 2028

Account No	SUBURBAN/ FARM NAME	PROPERTY DESCRIPTION				FARM/ESTATE/ST NAME	OWNERSHIP	CATEGORY DETERMINED IN TERMS OF SECTION 8 OF THE ACT	PHYSICAL ADDRESS OF THE PROPERTY	EXTENT OF THE PROPERTY (M2)	MARKET VALUE OF THE PROPERTY	COMMENTS (WHERE APPLICABLE)
		ERF/ FARM NO	PTN	REM	UNIT							
'0008014944	KT RD	235	48			CHESTER	XXX XXX XXX	BUS	CHESTER	10091	R5 867 000	
'0008012232	KT RD	235	49			CHESTER	XXX XXX XXX	RES	CHESTER	10063	R7 121 000	
'0008022335	KT RD	235	50			CHESTER	XXX XXX XXX	BUS	CHESTER	10145	R1 200 000	
'0008013516	KT RD	235	51			CHESTER	XXX XXX XXX	AGRV	CHESTER	10914	R5 815 000	
'0008013636	KT RD	235	53			CHESTER	XXX XXX XXX	RES	CHESTER	39667	R4 500 000	
'0008013813	KT RD	235	55			CHESTER	XXX XXX XXX	AGR	CHESTER	335978	R12 600 000	
'0008013996	KT RD	235	58			CHESTER	XXX XXX XXX	BUS	CHESTER	550974	R2 500 000	
'0008014052	KT RD	235	59			CHESTER	XXX XXX XXX	RES	CHESTER	305558	R3 200 000	
'0008013537	KT RD	235	60			CHESTER	XXX XXX XXX	AGR	CHESTER	259695	R3 000 000	
'0008013580	KT RD	235	62			CHESTER	XXX XXX XXX	AGRV	CHESTER	142288	R1 700 000	
'0008013795	KT RD	235				CHESTER	XXX XXX XXX	AGRV	CHESTER	6531844	R17 502 000	
XXXXXXXX	KT RD	238	1			MORIAH	XXX XXX XXX	AGR	MORIAH	927121	R20 428 000	
XXXXXXXX	KT RD	238	2			MORIAH	XXX XXX XXX	BUS	MORIAH	1161542	R25 585 000	
XXXXXXXX	KT RD	238	3			MORIAH	XXX XXX XXX	AGR	MORIAH	393270	R8 683 000	
XXXXXXXX	KT RD	238	4			MORIAH	XXX XXX XXX	AGR	MORIAH	248209	R5 492 000	
0008014292	KT RD	238	5			MORIAH	XXX XXX XXX	MUP	MORIAH	492832	R25 000 000	
XXXXXXXX	KT RD	238	6			MORIAH	XXX XXX XXX	AGR	MORIAH	1010142	R22 254 000	
XXXXXXXX	KT RD	238	9			MORIAH	XXX XXX XXX	AGR	MORIAH	886750	R19 540 000	
0008014598	KT RD	238	10			MORIAH	XXX XXX XXX	MUP	MORIAH	660903	R24 500 000	
XXXXXXXX	KT RD	238	11			MORIAH	XXX XXX XXX	AGR	MORIAH	85653	R1 916 000	
XXXXXXXX	KT RD	238	12			MORIAH	XXX XXX XXX	AGR	MORIAH	402370	R8 883 000	
XXXXXXXX	KT RD	238	13			MORIAH	XXX XXX XXX	AGR	MORIAH	343472	R7 588 000	
0008014831	KT RD	238	14			MORIAH	XXX XXX XXX	AGR	MORIAH	177356	R7 000 000	
XXXXXXXX	KT RD	238	17			MORIAH	XXX XXX XXX	AGR	MORIAH	401659	R8 868 000	

MARULENG MUNICIPALITY
General Valuation Roll : 2023 - 2028

Account No	SUBURBAN/ FARM NAME	PROPERTY DESCRIPTION				FARM/ESTATE/ST NAME	OWNERSHIP	CATEGORY DETERMINED IN TERMS OF SECTION 8 OF THE ACT	PHYSICAL ADDRESS OF THE PROPERTY	EXTENT OF THE PROPERTY (M2)	MARKET VALUE OF THE PROPERTY	COMMENTS (WHERE APPLICABLE)
		ERF/ FARM NO	PTN	REM	UNIT							
XXXXXXXXXX	KT RD	238	18			MORIAH	XXX XXX XXX	AGR	MORIAH	495557	R10 934 000	
XXXXXXXXXX	KT RD	238	19			MORIAH	XXX XXX XXX	AGR	MORIAH	342613	R7 569 000	
XXXXXXXXXX	KT RD	238	21			MORIAH	XXX XXX XXX	AGR	MORIAH	342613	R7 569 000	
XXXXXXXXXX	KT RD	238	22			MORIAH	XXX XXX XXX	AGR	MORIAH	246428	R5 453 000	
0008014894	KT RD	238	24			MORIAH	XXX XXX XXX	MUP	MORIAH	369603	R19 500 000	
XXXXXXXXXX	KT RD	238	25			MORIAH	XXX XXX XXX	AGR	MORIAH	336167	R7 427 000	
XXXXXXXXXX	KT RD	238	26			MORIAH	XXX XXX XXX	AGR	MORIAH	724840	R15 978 000	
XXXXXXXXXX	KT RD	238	27			MORIAH	XXX XXX XXX	AGR	MORIAH	679629	R14 983 000	
XXXXXXXXXX	KT RD	238	28			MORIAH	XXX XXX XXX	AGR	MORIAH	929374	R20 477 000	
0008014189	KT RD	238	33			MORIAH	XXX XXX XXX	AGR	MORIAH	218929	R7 500 000	
0008014246	KT RD	238	34			MORIAH	XXX XXX XXX	AGR	MORIAH	216494	R16 200 000	
0008014366	KT RD	238	37			MORIAH	XXX XXX XXX	BUS	MORIAH	34261	R3 200 000	
XXXXXXXXXX	KT RD	238	39			MORIAH	XXX XXX XXX	AGR	MORIAH	303212	R6 702 000	
XXXXXXXXXX	KT RD	238	41			MORIAH	XXX XXX XXX	AGR	MORIAH	703287	R15 504 000	
XXXXXXXXXX	KT RD	238	45			MORIAH	XXX XXX XXX	AGR	MORIAH	437614	R9 659 000	
XXXXXXXXXX	KT RD	238	46			MORIAH	XXX XXX XXX	AGR	MORIAH	238387	R5 276 000	
0008014849	KT RD	238	51			MORIAH	XXX XXX XXX	MUP	MORIAH	92099	R4 000 000	
XXXXXXXXXX	KT RD	238	52			MORIAH	XXX XXX XXX	AGR	MORIAH	250910	R5 551 000	
XXXXXXXXXX	KT RD	238	54			MORIAH	XXX XXX XXX	RES	MORIAH	38569	R2 500 000	
XXXXXXXXXX	KT RD	238	58			MORIAH	XXX XXX XXX	AGR	MORIAH	753353	R16 605 000	
0008011234	KT RD	238	59			MORIAH	XXX XXX XXX	AGR	MORIAH	30001	R2 300 000	
XXXXXXXXXX	KT RD	238	60			MORIAH	XXX XXX XXX	AGR	MORIAH	21026	R2 500 000	
XXXXXXXXXX	KT RD	238	88			MORIAH	XXX XXX XXX	VAC	PTN 88 of MORIAH 238-KT	10008	R150 000	
XXXXXXXXXX	KT RD	238	89			MORIAH	XXX XXX XXX	VAC	PTN 89 of MORIAH 238-KT	39085	R500 000	

MARULENG MUNICIPALITY
General Valuation Roll : 2023 - 2028

Account No	SUBURBAN/ FARM NAME	PROPERTY DESCRIPTION				FARM/ESTATE/ST NAME	OWNERSHIP	CATEGORY DETERMINED IN TERMS OF SECTION 8 OF THE ACT	PHYSICAL ADDRESS OF THE PROPERTY	EXTENT OF THE PROPERTY (M2)	MARKET VALUE OF THE PROPERTY	COMMENTS (WHERE APPLICABLE)
		ERF/ FARM NO	PTN	REM	UNIT							
XXXXXXXXXX	KT RD	238	91			MORIAH	XXX XXX XXX	VAC	PTN 91 of MORIAH 238-KT	14129	R540 000	
XXXXXXXXXX	KT RD	238	92			MORIAH	XXX XXX XXX	VAC	PTN 92 of MORIAH 238-KT	12857	R500 000	
XXXXXXXXXX	KT RD	238	93			MORIAH	XXX XXX XXX	VAC	PTN 93 of MORIAH 238-KT	12404	R500 000	
XXXXXXXXXX	KT RD	238	94			MORIAH	XXX XXX XXX	VAC	PTN 94 of MORIAH 238-KT	11575	R500 000	
XXXXXXXXXX	KT RD	238	95			MORIAH	XXX XXX XXX	VAC	PTN 95 of MORIAH 238-KT	11752	R500 000	
XXXXXXXXXX	KT RD	238	96			MORIAH	XXX XXX XXX	VAC	PTN 96 of MORIAH 238-KT	12261	R520 000	
XXXXXXXXXX	KT RD	238	97			MORIAH	XXX XXX XXX	VAC	PTN 97 of MORIAH 238-KT	11634	R500 000	
XXXXXXXXXX	KT RD	238	98			MORIAH	XXX XXX XXX	VAC	PTN 98 of MORIAH 238-KT	12967	R520 000	
XXXXXXXXXX	KT RD	238	99			MORIAH	XXX XXX XXX	VAC	PTN 99 of MORIAH 238-KT	12541	R520 000	
XXXXXXXXXX	KT RD	238	100			MORIAH	XXX XXX XXX	VAC	PTN 100 of MORIAH 238-KT	12850	R520 000	
XXXXXXXXXX	KT RD	238	101			MORIAH	XXX XXX XXX	VAC	PTN 101 of MORIAH 238-KT	12900	R520 000	
XXXXXXXXXX	KT RD	238	102			MORIAH	XXX XXX XXX	VAC	PTN 102 of MORIAH 238-KT	13272	R530 000	
XXXXXXXXXX	KT RD	238	103			MORIAH	XXX XXX XXX	VAC	PTN 103 of MORIAH 238-KT	15361	R540 000	
XXXXXXXXXX	KT RD	238	104			MORIAH	XXX XXX XXX	VAC	PTN 104 of MORIAH 238-KT	11246	R500 000	
XXXXXXXXXX	KT RD	238	105			MORIAH	XXX XXX XXX	VAC	PTN 105 of MORIAH 238-KT	10957	R500 000	
XXXXXXXXXX	KT RD	238	106			MORIAH	XXX XXX XXX	VAC	PTN 106 of MORIAH 238-KT	11219	R500 000	
XXXXXXXXXX	KT RD	238	107			MORIAH	XXX XXX XXX	VAC	PTN 107 of MORIAH 238-KT	11116	R500 000	
XXXXXXXXXX	KT RD	238	108			MORIAH	XXX XXX XXX	VAC	PTN 108 of MORIAH 238-KT	16850	R500 000	
XXXXXXXXXX	KT RD	238	109			MORIAH	XXX XXX XXX	VAC	PTN 109 of MORIAH 238-KT	11126	R500 000	
XXXXXXXXXX	KT RD	238	110			MORIAH	XXX XXX XXX	VAC	PTN 110 of MORIAH 238-KT	11049	R500 000	
XXXXXXXXXX	KT RD	238	111			MORIAH	XXX XXX XXX	VAC	PTN 111 of MORIAH 238-KT	11331	R500 000	
XXXXXXXXXX	KT RD	238	112			MORIAH	XXX XXX XXX	VAC	PTN 112 of MORIAH 238-KT	14180	R500 000	
XXXXXXXXXX	KT RD	238	113			MORIAH	XXX XXX XXX	VAC	PTN 113 of MORIAH 238-KT	11042	R500 000	
XXXXXXXXXX	KT RD	238	114			MORIAH	XXX XXX XXX	VAC	PTN 114 of MORIAH 238-KT	12780	R500 000	

MARULENG MUNICIPALITY
General Valuation Roll : 2023 - 2028

Account No	SUBURBAN/ FARM NAME	PROPERTY DESCRIPTION				FARM/ESTATE/ST NAME	OWNERSHIP	CATEGORY DETERMINED IN TERMS OF SECTION 8 OF THE ACT	PHYSICAL ADDRESS OF THE PROPERTY	EXTENT OF THE PROPERTY (M2)	MARKET VALUE OF THE PROPERTY	COMMENTS (WHERE APPLICABLE)
		ERF/ FARM NO	PTN	REM	UNIT							
XXXXXXXXXX	KT RD	238	115			MORIAH	XXX XXX XXX	VAC	PTN 115 of MORIAH 238-KT	17500	R500 000	
XXXXXXXXXX	KT RD	238	116			MORIAH	XXX XXX XXX	VAC	PTN 116 of MORIAH 238-KT	12500	R500 000	
XXXXXXXXXX	KT RD	238	117			MORIAH	XXX XXX XXX	VAC	PTN 117 of MORIAH 238-KT	13180	R500 000	
XXXXXXXXXX	KT RD	238	118			MORIAH	XXX XXX XXX	VAC	PTN 118 of MORIAH 238-KT	19100	R500 000	
XXXXXXXXXX	KT RD	238	119			MORIAH	XXX XXX XXX	VAC	PTN 119 of MORIAH 238-KT	11050	R500 000	
XXXXXXXXXX	KT RD	238	120			MORIAH	XXX XXX XXX	VAC	PTN 120 of MORIAH 238-KT	16730	R500 000	
XXXXXXXXXX	KT RD	238	121			MORIAH	XXX XXX XXX	VAC	PTN 121 of MORIAH 238-KT	7983	R500 000	
XXXXXXXXXX	KT RD	238	126			MORIAH	XXX XXX XXX	VAC	PTN 126 of MORIAH 238-KT	12448	R500 000	
XXXXXXXXXX	KT RD	238	127			MORIAH	XXX XXX XXX	VAC	PTN 127 of MORIAH 238-KT	16386	R560 000	
XXXXXXXXXX	KT RD	238	145			MORIAH	XXX XXX XXX	AGR	MORIAH	39528	R1 350 000	
XXXXXXXXXX	KT RD	238	152			MORIAH	XXX XXX XXX	AGR	MORIAH	1834406	R40 388 000	
XXXXXXXXXX	KT RD	238	155			MORIAH	XXX XXX XXX	AGR	MORIAH	41425	R1 420 000	
XXXXXXXXXX	KT RD	238	162			MORIAH	XXX XXX XXX	AGR	MORIAH	18355	R580 000	
XXXXXXXXXX	KT RD	238	168			MORIAH	XXX XXX XXX	AGR	MORIAH	394842	R8 718 000	
0008000169	KT RD	238	169			MORIAH	XXX XXX XXX	VAC	MORIAH	131740	R4 500 000	
0008000170	KT RD	238	170			MORIAH	XXX XXX XXX	VAC	MORIAH	47815	R2 500 000	
0008000171	KT RD	238	171			MORIAH	XXX XXX XXX	VAC	MORIAH	153035	R3 398 000	
0008000172	KT RD	238	172			MORIAH	XXX XXX XXX	AGR	MORIAH	186854	R4 142 000	
0008000173	KT RD	238	173			MORIAH	XXX XXX XXX	AGR	MORIAH	252751	R5 592 000	
0008000174	KT RD	238	174			MORIAH	XXX XXX XXX	PSI	MORIAH	37368	R1 280 000	
XXXXXXXXXX	KT RD	238	175			MORIAH	XXX XXX XXX	VAC	MORIAH	274178	R6 063 000	
0008000176	KT RD	238	176			MORIAH	XXX XXX XXX	VAC	MORIAH	1359000	R29 929 000	
XXXXXXXXXX	KT RD	238	177			MORIAH	XXX XXX XXX	RES	MORIAH	7097	R2 000 000	
XXXXXXXXXX	KT RD	238				MORIAH	XXX XXX XXX	AGR	MORIAH	2569704	R56 565 000	

MARULENG MUNICIPALITY
General Valuation Roll : 2023 - 2028

Account No	SUBURBAN/ FARM NAME	PROPERTY DESCRIPTION					OWNERSHIP	CATEGORY DETERMINED IN TERMS OF SECTION 8 OF THE ACT	PHYSICAL ADDRESS OF THE PROPERTY	EXTENT OF THE PROPERTY (M2)	MARKET VALUE OF THE PROPERTY	COMMENTS (WHERE APPLICABLE)
		ERF/ FARM NO	PTN	REM	UNIT	FARM/ESTATE/ST NAME						
'0008015049	KT RD	239	1			GROVEDALE	XXX XXX XXX	AGR	GROVEDALE	761120	R6 370 000	
'0008015225	KT RD	239	5			GROVEDALE	XXX XXX XXX	AGR	GROVEDALE	2892083	R42 900 000	
'0008015345	KT RD	239	7			GROVEDALE	XXX XXX XXX	MUP	GROVEDALE	478776	R8 450 000	
'0008015402	KT RD	239	8			GROVEDALE	XXX XXX XXX	AGR	GROVEDALE	363112	R3 380 000	
'0008015465	KT RD	239	9			GROVEDALE	XXX XXX XXX	AGR	GROVEDALE	856532	R6 500 000	
'0008015521	KT RD	239	10			GROVEDALE	XXX XXX XXX	AGR	GROVEDALE	2252777	R39 000 000	
'0008015586	KT RD	239	11			GROVEDALE	XXX XXX XXX	AGR	GROVEDALE	1820131	R32 500 000	
'0008015709	KT RD	239	14			GROVEDALE	XXX XXX XXX	BUS	GROVEDALE	84163	R11 050 000	
'0008015827	KT RD	239	16			GROVEDALE	XXX XXX XXX	AGR	GROVEDALE	926492	R7 800 000	
'0008016004	KT RD	239	19			GROVEDALE	XXX XXX XXX	AGR	GROVEDALE	642386	R7 360 000	
'0008016067	KT RD	239	20			GROVEDALE	XXX XXX XXX	AGR	GROVEDALE	248394	R2 100 000	
'0008015056	KT RD	239	21			GROVEDALE	XXX XXX XXX	AGR	GROVEDALE	910075	R7 670 000	
'0008015113	KT RD	239	22			GROVEDALE	XXX XXX XXX	AGR	GROVEDALE	1820131	R32 500 000	
'0008015176	KT RD	239	23			GROVEDALE	XXX XXX XXX	AGR	GROVEDALE	1009701	R43 680 000	
'0008015232	KT RD	239	25			GROVEDALE	XXX XXX XXX	AGR	GROVEDALE	428266	R3 640 000	
'0008015353	KT RD	239	29			GROVEDALE	XXX XXX XXX	AGR	GROVEDALE	174451	R1 870 000	
'0008015419	KT RD	239	30			GROVEDALE	XXX XXX XXX	AGR	GROVEDALE	171306	R2 240 000	
'0008015472	KT RD	239	32			GROVEDALE	XXX XXX XXX	BUS	GROVEDALE	214133	R2 340 000	
'0008015538	KT RD	239	33			GROVEDALE	XXX XXX XXX	AGR	GROVEDALE	353144	R4 550 000	
'0008015593	KT RD	239	34			GROVEDALE	XXX XXX XXX	AGR	GROVEDALE	617147	R5 915 000	
'0008015659	KT RD	239	35			GROVEDALE	XXX XXX XXX	AGR	GROVEDALE	642399	R6 110 000	
'0008015716	KT RD	239	37			GROVEDALE	XXX XXX XXX	AGR	GROVEDALE	910065	R7 670 000	
'0008015779	KT RD	239	38			GROVEDALE	XXX XXX XXX	AGR	GROVEDALE	856584	R7 150 000	
'0008015834	KT RD	239	39			GROVEDALE	XXX XXX XXX	AGR	GROVEDALE	599572	R43 680 000	

MARULENG MUNICIPALITY
General Valuation Roll : 2023 - 2028

Account No	SUBURBAN/ FARM NAME	PROPERTY DESCRIPTION				FARM/ESTATE/ST NAME	OWNERSHIP	CATEGORY DETERMINED IN TERMS OF SECTION 8 OF THE ACT	PHYSICAL ADDRESS OF THE PROPERTY	EXTENT OF THE PROPERTY (M2)	MARKET VALUE OF THE PROPERTY	COMMENTS (WHERE APPLICABLE)
		ERF/ FARM NO	PTN	REM	UNIT							
'0008015899	KT RD	239	40			GROVEDALE	XXX XXX XXX	AGR	GROVEDALE	513919	R5 382 000	
'0008015960	KT RD	239	41			GROVEDALE	XXX XXX XXX	AGR	GROVEDALE	214146	R2 720 000	
'0008016081	KT RD	239	49			GROVEDALE	XXX XXX XXX	AGR	GROVEDALE	1038435	R9 100 000	
'0008016099	KT RD	239	51			GROVEDALE	XXX XXX XXX	AGR	GROVEDALE	251127	R2 411 000	
'0008016108	KT RD	239	52			GROVEDALE	XXX XXX XXX	AGR	GROVEDALE	809937	R6 760 000	
'0008016116	KT RD	239	53			GROVEDALE	XXX XXX XXX	AGR	GROVEDALE	260728	R2 340 000	
'0008016147	KT RD	239	54			GROVEDALE	XXX XXX XXX	BUS	GROVEDALE	46424	R4 160 000	
'0008016161	KT RD	239	57			GROVEDALE	XXX XXX XXX	AGR	GROVEDALE	18709	R1 317 000	
'0008016178	KT RD	239	58			GROVEDALE	XXX XXX XXX	AGR	GROVEDALE	1203348	R10 400 000	
XXXXXXXX	KT RD	239	60				XXX XXX XXX	AGR	PTN 60 of Farm 239-KT	623016	R4 300 000	
XXXXXXXX	KT RD	239	62			GROVEDALE	XXX XXX XXX	BUS	GROVEDALE	30000	R4 200 000	
'0008016323	KT RD	239	64			GROVEDALE	XXX XXX XXX	BUS	GROVEDALE	625	R450 000	
'0008016444	KT RD	239	66			GROVEDALE	XXX XXX XXX	AGR	GROVEDALE	1679598	R28 600 000	
'0008016500	KT RD	239	67			GROVEDALE	XXX XXX XXX	POW	GROVEDALE	10000	R1 200 000	
'0008016630	KT RD	239	69			GROVEDALE	XXX XXX XXX	AGR	GROVEDALE	2382026	R34 415 000	
'0008016683	KT RD	239	70			GROVEDALE	XXX XXX XXX	BUS	GROVEDALE	44326	R5 200 000	
'0008016740	KT RD	239	71			GROVEDALE	XXX XXX XXX	AGR	GROVEDALE	58520	R14 530 000	Moletelo Packhouse
'0008019004	KT RD	239	74			GROVEDALE	XXX XXX XXX	AGRV	GROVEDALE	23543	R2 080 000	
0008022497	KT RD	239	76			GROVEDALE	XXX XXX XXX	MUP	GROVEDALE	294735	R30 000 000	
'0008012532	KT RD	239	77			GROVEDALE	XXX XXX XXX	BUS	GROVEDALE	3595	R2 350 000	Bavaria Packers
XXXXXXXX	KT RD	239	79			GROVEDALE	XXX XXX XXX	AGR	GROVEDALE	20387	R1 280 000	
'0008012534	KT RD	239	82			GROVEDALE	XXX XXX XXX	AGR	GROVEDALE	2015270	R33 800 000	
XXXXXXXX	KT RD	239	86			GROVEDALE	XXX XXX XXX	AGR	GROVEDALE	395935	R42 000	
XXXXXXXX	KT RD	239	87			GROVEDALE	XXX XXX XXX	AGR	GROVEDALE	810429	R21 000 000	

MARULENG MUNICIPALITY
General Valuation Roll : 2023 - 2028

Account No	SUBURBAN/ FARM NAME	PROPERTY DESCRIPTION				FARM/ESTATE/ST NAME	OWNERSHIP	CATEGORY DETERMINED IN TERMS OF SECTION 8 OF THE ACT	PHYSICAL ADDRESS OF THE PROPERTY	EXTENT OF THE PROPERTY (M2)	MARKET VALUE OF THE PROPERTY	COMMENTS (WHERE APPLICABLE)
		ERF/ FARM NO	PTN	REM	UNIT							
'0008016060	KT RD	239				GROVEDALE	XXX XXX XXX	AGR	GROVEDALE	617142	R11 700 000	
XXXXXXXXXX	KT RD	240	1			ANTIOCH	XXX XXX XXX	AGR	ANTIOCH	10278423	R41 104 000	
XXXXXXXXXX	KT RD	240	2			ANTIOCH	XXX XXX XXX	AGR	ANTIOCH	905203	R44 372 000	
0008016981	KT RD	240	3			ANTIOCH	XXX XXX XXX	AGR	ANTIOCH	2167461	R5 504 000	
XXXXXXXXXX	KT RD	240	4			ANTIOCH	XXX XXX XXX	AGR	ANTIOCH	836870	R28 728 000	
XXXXXXXXXX	KT RD	240	5			ANTIOCH	XXX XXX XXX	AGR	ANTIOCH	214133	R10 766 000	
XXXXXXXXXX	KT RD	240	6			ANTIOCH	XXX XXX XXX	AGR	ANTIOCH	856532	R52 970 000	
XXXXXXXXXX	KT RD	240	8			ANTIOCH	XXX XXX XXX	AGR	ANTIOCH	299786	R25 950 000	
XXXXXXXXXX	KT RD	240	11			ANTIOCH	XXX XXX XXX	AGR	ANTIOCH	728052	R28 273 000	
XXXXXXXXXX	KT RD	240	12			ANTIOCH	XXX XXX XXX	AGR	ANTIOCH	296947	R23 333 000	
XXXXXXXXXX	KT RD	240	14			ANTIOCH	XXX XXX XXX	AGR	ANTIOCH	246073	R31 045 000	
0008017461	KT RD	240	16			ANTIOCH	XXX XXX XXX	AGR	ANTIOCH	1498631	R57 400 000	
XXXXXXXXXX	KT RD	240	17			ANTIOCH	XXX XXX XXX	AGR	ANTIOCH	9056	R66 149 000	
XXXXXXXXXX	KT RD	240	18			ANTIOCH	XXX XXX XXX	AGR	ANTIOCH	1811016	R57 312 000	
XXXXXXXXXX	KT RD	240	19			ANTIOCH	XXX XXX XXX	AGR	ANTIOCH	905378	R24 715 000	
XXXXXXXXXX	KT RD	240	21			ANTIOCH	XXX XXX XXX	AGR	ANTIOCH	905386	R78 441 000	
XXXXXXXXXX	KT RD	240	22			ANTIOCH	XXX XXX XXX	AGR	ANTIOCH	905754	R10 497 000	
XXXXXXXXXX	KT RD	240	23			ANTIOCH	XXX XXX XXX	AGR	ANTIOCH	1440860	R62 701 000	
XXXXXXXXXX	KT RD	240	26			ANTIOCH	XXX XXX XXX	AGRV	ANTIOCH	4337611	R9 501 000	
XXXXXXXXXX	KT RD	240				ANTIOCH	XXX XXX XXX	AGR	ANTIOCH	787175	R45 026 000	
XXXXXXXXXX	KT RD	241	1			HAPPYLAND-Raptors View	XXX XXX XXX	BUS	HAPPYLAND	7606032	R5 389 000	
'0003014585	KT RD	241	4			HAPPYLAND-Raptors View	XXX XXX XXX	BUS	HAPPYLAND	85653	R20 500 000	
'0002009832	KT RD	241	5			HAPPYLAND-Raptors View	XXX XXX XXX	POW	HAPPYLAND	20139	R2 450 000	
'0003013600	KT RD	241	10			HAPPYLAND-Raptors View	XXX XXX XXX	RES	HAPPYLAND	12282	R6 800 000	

MARULENG MUNICIPALITY
General Valuation Roll : 2023 - 2028

Account No	SUBURBAN/ FARM NAME	PROPERTY DESCRIPTION				FARM/ESTATE/ST NAME	OWNERSHIP	CATEGORY DETERMINED IN TERMS OF SECTION 8 OF THE ACT	PHYSICAL ADDRESS OF THE PROPERTY	EXTENT OF THE PROPERTY (M2)	MARKET VALUE OF THE PROPERTY	COMMENTS (WHERE APPLICABLE)
		ERF/ FARM NO	PTN	REM	UNIT							
XXXXXXXXXX	KT RD	241	11			HAPPYLAND-Raptors View	XXX XXX XXX	RES	HAPPYLAND	12282	R2 880 000	
'0003013320	KT RD	241	12			HAPPYLAND-Raptors View	XXX XXX XXX	RES	HAPPYLAND	11472	R3 025 000	
'0003013101	KT RD	241	13			HAPPYLAND-Raptors View	XXX XXX XXX	RES	HAPPYLAND	11822	R2 880 000	
'0003013206	KT RD	241	15			HAPPYLAND-Raptors View	XXX XXX XXX	AGR	HAPPYLAND	10093	R1 180 000	
'0003013326	KT RD	241	16			HAPPYLAND-Raptors View	XXX XXX XXX	RES	HAPPYLAND	10126	R3 520 000	
XXXXXXXXXX	KT RD	241	17			HAPPYLAND-Raptors View	XXX XXX XXX	RES	HAPPYLAND	10055	R3 250 000	
'0002010987	KT RD	241	18			HAPPYLAND-Raptors View	XXX XXX XXX	RES	HAPPYLAND	10337	R4 940 000	
'0008032053	KT RD	241	19			HAPPYLAND-Raptors View	XXX XXX XXX	AGR	HAPPYLAND	10099	R1 182 000	
'0003013809	KT RD	241	20			HAPPYLAND-Raptors View	XXX XXX XXX	RES	HAPPYLAND	10061	R3 885 000	
'0003010118	KT RD	241	21			HAPPYLAND-Raptors View	XXX XXX XXX	RES	HAPPYLAND	11850	R2 880 000	
'0003010124	KT RD	241	22			HAPPYLAND-Raptors View	XXX XXX XXX	RES	HAPPYLAND	10047	R2 880 000	
'0003010138	KT RD	241	23			HAPPYLAND-Raptors View	XXX XXX XXX	RES	HAPPYLAND	12640	R4 300 000	
'0003013735	KT RD	241	24			HAPPYLAND-Raptors View	XXX XXX XXX	AGR	HAPPYLAND	10946	R1 348 000	
'0008032099	KT RD	241	25			HAPPYLAND-Raptors View	XXX XXX XXX	RES	HAPPYLAND	10512	R4 200 000	
'0003014577	KT RD	241	26			HAPPYLAND-Raptors View	XXX XXX XXX	RES	HAPPYLAND	10781	R5 100 000	
'0003010172	KT RD	241	27			HAPPYLAND-Raptors View	XXX XXX XXX	RES	HAPPYLAND	10572	R2 880 000	
'0008032105	KT RD	241	28			HAPPYLAND-Raptors View	XXX XXX XXX	AGR	HAPPYLAND	10590	R1 085 000	
'0003010197	KT RD	241	29			HAPPYLAND-Raptors View	XXX XXX XXX	RES	HAPPYLAND	15670	R2 750 000	
'0003014136	KT RD	241	30			HAPPYLAND-Raptors View	XXX XXX XXX	RES	HAPPYLAND	12042	R3 000 000	
'0003010213	KT RD	241	31			HAPPYLAND-Raptors View	XXX XXX XXX	AGR	HAPPYLAND	13078	R1 400 000	
'0003010229	KT RD	241	32			HAPPYLAND-Raptors View	XXX XXX XXX	RES	HAPPYLAND	10025	R2 880 000	
'0003013493	KT RD	241	33			HAPPYLAND-Raptors View	XXX XXX XXX	RES	HAPPYLAND	11245	R2 880 000	
'0003013864	KT RD	241	34			HAPPYLAND-Raptors View	XXX XXX XXX	RES	HAPPYLAND	10352	R3 700 000	
'0003013881	KT RD	241	35			HAPPYLAND-Raptors View	XXX XXX XXX	AGR	HAPPYLAND	13320	R1 280 000	

MARULENG MUNICIPALITY
General Valuation Roll : 2023 - 2028

Account No	SUBURBAN/ FARM NAME	PROPERTY DESCRIPTION				FARM/ESTATE/ST NAME	OWNERSHIP	CATEGORY DETERMINED IN TERMS OF SECTION 8 OF THE ACT	PHYSICAL ADDRESS OF THE PROPERTY	EXTENT OF THE PROPERTY (M2)	MARKET VALUE OF THE PROPERTY	COMMENTS (WHERE APPLICABLE)
		ERF/ FARM NO	PTN	REM	UNIT							
'0030114537	KT RD	241	36			HAPPYLAND-Raptors View	XXX XXX XXX	AGR	HAPPYLAND	10555	R1 250 000	
'0003013904	KT RD	241	37			HAPPYLAND-Raptors View	XXX XXX XXX	RES	HAPPYLAND	10055	R2 880 000	
'0003013912	KT RD	241	38			HAPPYLAND-Raptors View	XXX XXX XXX	RES	HAPPYLAND	11826	R4 080 000	
'0003010292	KT RD	241	39			HAPPYLAND-Raptors View	XXX XXX XXX	RES	HAPPYLAND	10044	R3 200 000	
'0003013930	KT RD	241	40			HAPPYLAND-Raptors View	XXX XXX XXX	RES	HAPPYLAND	12470	R2 880 000	
'0003010318	KT RD	241	41			HAPPYLAND-Raptors View	XXX XXX XXX	RES	HAPPYLAND	11365	R3 200 000	
'0003013358	KT RD	241	42			HAPPYLAND-Raptors View	XXX XXX XXX	RES	HAPPYLAND	10228	R3 200 000	
'0003013231	KT RD	241	43			HAPPYLAND-Raptors View	XXX XXX XXX	RES	HAPPYLAND	10384	R2 880 000	
'0003010282	KT RD	241	44			HAPPYLAND-Raptors View	XXX XXX XXX	RES	HAPPYLAND	11709	R3 800 000	
'0003010359	KT RD	241	45			HAPPYLAND-Raptors View	XXX XXX XXX	RES	HAPPYLAND	14802	R3 000 000	
'0003013977	KT RD	241	46			HAPPYLAND-Raptors View	XXX XXX XXX	RES	HAPPYLAND	13302	R4 000 000	
'0003013214	KT RD	241	47			HAPPYLAND-Raptors View	XXX XXX XXX	RES	HAPPYLAND	16486	R2 880 000	
'0003013985	KT RD	241	48			HAPPYLAND-Raptors View	XXX XXX XXX	RES	HAPPYLAND	11428	R3 500 000	
'0008032107	KT RD	241	49			HAPPYLAND-Raptors View	XXX XXX XXX	RES	HAPPYLAND	13429	R4 180 000	
'0003013091	KT RD	241	50			HAPPYLAND-Raptors View	XXX XXX XXX	RES	HAPPYLAND	13737	R3 520 000	
'0003010412	KT RD	241	51			HAPPYLAND-Raptors View	XXX XXX XXX	AGR	HAPPYLAND	13629	R1 600 000	
'0003010422	KT RD	241	52			HAPPYLAND-Raptors View	XXX XXX XXX	RES	HAPPYLAND	13768	R5 600 000	
'0003014000	KT RD	241	53			HAPPYLAND-Raptors View	XXX XXX XXX	RES	HAPPYLAND	13555	R3 200 000	
'0003010446	KT RD	241	54			HAPPYLAND-Raptors View	XXX XXX XXX	RES	HAPPYLAND	13717	R3 520 000	
'0003010453	KT RD	241	55			HAPPYLAND-Raptors View	XXX XXX XXX	RES	HAPPYLAND	12048	R3 200 000	
'0003010471	KT RD	241	56			HAPPYLAND-Raptors View	XXX XXX XXX	AGR	HAPPYLAND	12847	R1 500 000	
'0003010476	KT RD	241	57			HAPPYLAND-Raptors View	XXX XXX XXX	RES	HAPPYLAND	10064	R2 880 000	
'0003010485	KT RD	241	58			HAPPYLAND-Raptors View	XXX XXX XXX	RES	HAPPYLAND	11049	R3 440 000	
'0003010494	KT RD	241	59			HAPPYLAND-Raptors View	XXX XXX XXX	RES	HAPPYLAND	12247	R6 000 000	

MARULENG MUNICIPALITY
General Valuation Roll : 2023 - 2028

Account No	SUBURBAN/ FARM NAME	PROPERTY DESCRIPTION				FARM/ESTATE/ST NAME	OWNERSHIP	CATEGORY DETERMINED IN TERMS OF SECTION 8 OF THE ACT	PHYSICAL ADDRESS OF THE PROPERTY	EXTENT OF THE PROPERTY (M2)	MARKET VALUE OF THE PROPERTY	COMMENTS (WHERE APPLICABLE)
		ERF/ FARM NO	PTN	REM	UNIT							
'0003010503	KT RD	241	60			HAPPYLAND-Raptors View	XXX XXX XXX	AGR	HAPPYLAND	12119	R1 400 000	
'0003010522	KT RD	241	61			HAPPYLAND-Raptors View	XXX XXX XXX	RES	HAPPYLAND	12910	R3 850 000	
'0003010528	KT RD	241	62			HAPPYLAND-Raptors View	XXX XXX XXX	AGR	HAPPYLAND	10090	R1 180 000	
'0003010535	KT RD	241	63			HAPPYLAND-Raptors View	XXX XXX XXX	AGR	HAPPYLAND	10129	R1 185 000	
'0003010541	KT RD	241	64			HAPPYLAND-Raptors View	XXX XXX XXX	RES	HAPPYLAND	10960	R3 200 000	
'0003010559	KT RD	241	65			HAPPYLAND-Raptors View	XXX XXX XXX	RES	HAPPYLAND	10292	R2 880 000	
'0003010580	KT RD	241	68			HAPPYLAND-Raptors View	XXX XXX XXX	RES	HAPPYLAND	11277	R3 840 000	
'0003013291	KT RD	241	69			HAPPYLAND-Raptors View	XXX XXX XXX	RES	HAPPYLAND	10065	R3 200 000	
'0003010609	KT RD	241	70			HAPPYLAND-Raptors View	XXX XXX XXX	RES	HAPPYLAND	10154	R5 200 000	
'0003010616	KT RD	241	71			HAPPYLAND-Raptors View	XXX XXX XXX	AGR	HAPPYLAND	11400	R1 068 000	
'0003010623	KT RD	241	72			HAPPYLAND-Raptors View	XXX XXX XXX	RES	HAPPYLAND	15700	R4 200 000	
'0003010369	KT RD	241	73			HAPPYLAND-Raptors View	XXX XXX XXX	RES	HAPPYLAND	10144	R3 840 000	
'0003010650	KT RD	241	74			HAPPYLAND-Raptors View	XXX XXX XXX	RES	HAPPYLAND	10168	R5 100 000	
'0003010655	KT RD	241	75			HAPPYLAND-Raptors View	XXX XXX XXX	AGR	HAPPYLAND	10009	R1 172 000	
'0003010598	KT RD	241	76			HAPPYLAND-Raptors View	XXX XXX XXX	RES	HAPPYLAND	10009	R2 500 000	
'0003010679	KT RD	241	77			HAPPYLAND-Raptors View	XXX XXX XXX	RES	HAPPYLAND	10051	R3 510 000	
'0003010687	KT RD	241	78			HAPPYLAND-Raptors View	XXX XXX XXX	RES	HAPPYLAND	10416	R3 315 000	
'0003010693	KT RD	241	79			HAPPYLAND-Raptors View	XXX XXX XXX	RES	HAPPYLAND	10034	R7 710 000	
'0003014470	KT RD	241	80			HAPPYLAND-Raptors View	XXX XXX XXX	RES	HAPPYLAND	11139	R3 520 000	
'0003014417	KT RD	241	81			HAPPYLAND-Raptors View	XXX XXX XXX	AGR	HAPPYLAND	10763	R1 320 000	
'0003014635	KT RD	241	82			HAPPYLAND-Raptors View	XXX XXX XXX	RES	HAPPYLAND	11724	R4 400 000	
'0003010734	KT RD	241	83			HAPPYLAND-Raptors View	XXX XXX XXX	AGR	HAPPYLAND	11114	R1 300 000	
'0003010742	KT RD	241	84			HAPPYLAND-Raptors View	XXX XXX XXX	RES	HAPPYLAND	10419	R2 880 000	
'0003013798	KT RD	241	85			HAPPYLAND-Raptors View	XXX XXX XXX	RES	HAPPYLAND	10099	R3 200 000	

MARULENG MUNICIPALITY
General Valuation Roll : 2023 - 2028

Account No	SUBURBAN/ FARM NAME	PROPERTY DESCRIPTION				FARM/ESTATE/ST NAME	OWNERSHIP	CATEGORY DETERMINED IN TERMS OF SECTION 8 OF THE ACT	PHYSICAL ADDRESS OF THE PROPERTY	EXTENT OF THE PROPERTY (M2)	MARKET VALUE OF THE PROPERTY	COMMENTS (WHERE APPLICABLE)
		ERF/ FARM NO	PTN	REM	UNIT							
'0003010766	KT RD	241	86			HAPPYLAND-Raptors View	XXX XXX XXX	RES	HAPPYLAND	11577	R3 200 000	
'0003015499	KT RD	241	87			HAPPYLAND-Raptors View	XXX XXX XXX	AGR	HAPPYLAND	10045	R5 200 000	
'0003014375	KT RD	241	88			HAPPYLAND-Raptors View	XXX XXX XXX	RES	HAPPYLAND	10077	R5 200 000	
'0003013453	KT RD	241	89			HAPPYLAND-Raptors View	XXX XXX XXX	RES	HAPPYLAND	10052	R3 900 000	
'0003010810	KT RD	241	90			HAPPYLAND-Raptors View	XXX XXX XXX	RES	HAPPYLAND	10021	R5 800 000	
'0003010817	KT RD	241	91			HAPPYLAND-Raptors View	XXX XXX XXX	AGR	HAPPYLAND	10138	R1 500 000	
'0003010824	KT RD	241	92			HAPPYLAND-Raptors View	XXX XXX XXX	RES	HAPPYLAND	11307	R7 800 000	
'0030114539	KT RD	241	93			HAPPYLAND-Raptors View	XXX XXX XXX	RES	HAPPYLAND	10533	R4 080 000	
'0003013284	KT RD	241	94			HAPPYLAND-Raptors View	XXX XXX XXX	RES	HAPPYLAND	10975	R2 880 000	
'0003010856	KT RD	241	95			HAPPYLAND-Raptors View	XXX XXX XXX	RES	HAPPYLAND	11349	R4 480 000	
'0003010862	KT RD	241	96			HAPPYLAND-Raptors View	XXX XXX XXX	RES	HAPPYLAND	10006	R3 520 000	
'0003010879	KT RD	241	97			HAPPYLAND-Raptors View	XXX XXX XXX	AGR	HAPPYLAND	10012	R1 172 000	
'0003010886	KT RD	241	98			HAPPYLAND-Raptors View	XXX XXX XXX	RES	HAPPYLAND	10054	R3 200 000	
'0003013133	KT RD	241	99			HAPPYLAND-Raptors View	XXX XXX XXX	AGR	HAPPYLAND	12367	R1 400 000	
'0003010905	KT RD	241	100			HAPPYLAND-Raptors View	XXX XXX XXX	RES	HAPPYLAND	11069	R3 200 000	
'0003010911	KT RD	241	101			HAPPYLAND-Raptors View	XXX XXX XXX	RES	HAPPYLAND	13350	R2 880 000	
'0003010930	KT RD	241	102			HAPPYLAND-Raptors View	XXX XXX XXX	RES	HAPPYLAND	11940	R3 520 000	
'0003010937	KT RD	241	103			HAPPYLAND-Raptors View	XXX XXX XXX	RES	HAPPYLAND	11808	R5 280 000	
'0030114538	KT RD	241	104			HAPPYLAND-Raptors View	XXX XXX XXX	RES	HAPPYLAND	12658	R3 200 000	
'0003010951	KT RD	241	105			HAPPYLAND-Raptors View	XXX XXX XXX	RES	HAPPYLAND	11809	R2 590 000	
'0003010969	KT RD	241	106			HAPPYLAND-Raptors View	XXX XXX XXX	RES	HAPPYLAND	11809	R3 878 000	
'0003010974	KT RD	241	107			HAPPYLAND-Raptors View	XXX XXX XXX	RES	HAPPYLAND	13784	R2 880 000	
'0003012960	KT RD	241	108			HAPPYLAND-Raptors View	XXX XXX XXX	RES	HAPPYLAND	10121	R3 520 000	
'0003011002	KT RD	241	109			HAPPYLAND-Raptors View	XXX XXX XXX	RES	HAPPYLAND	15828	R4 980 000	

MARULENG MUNICIPALITY
General Valuation Roll : 2023 - 2028

Account No	SUBURBAN/ FARM NAME	PROPERTY DESCRIPTION				FARM/ESTATE/ST NAME	OWNERSHIP	CATEGORY DETERMINED IN TERMS OF SECTION 8 OF THE ACT	PHYSICAL ADDRESS OF THE PROPERTY	EXTENT OF THE PROPERTY (M2)	MARKET VALUE OF THE PROPERTY	COMMENTS (WHERE APPLICABLE)
		ERF/ FARM NO	PTN	REM	UNIT							
'0003011008	KT RD	241	110			HAPPYLAND-Raptors View	XXX XXX XXX	RES	HAPPYLAND	12023	R3 840 000	
'0003011017	KT RD	241	111			HAPPYLAND-Raptors View	XXX XXX XXX	RES	HAPPYLAND	10095	R6 020 000	
'0003011022	KT RD	241	112			HAPPYLAND-Raptors View	XXX XXX XXX	RES	HAPPYLAND	10090	R3 840 000	
'0003013391	KT RD	241	113			HAPPYLAND-Raptors View	XXX XXX XXX	RES	HAPPYLAND	10140	R3 840 000	
'0003014738	KT RD	241	114			HAPPYLAND-Raptors View	XXX XXX XXX	AGR	HAPPYLAND	16800	R1 890 000	
'0003011055	KT RD	241	115			HAPPYLAND-Raptors View	XXX XXX XXX	RES	HAPPYLAND	13655	R3 840 000	
'0003011063	KT RD	241	116			HAPPYLAND-Raptors View	XXX XXX XXX	RES	HAPPYLAND	10611	R2 880 000	
'0003014055	KT RD	241	117			HAPPYLAND-Raptors View	XXX XXX XXX	POS	HAPPYLAND	363485	R1 200 000	
'0001006522	KT RD	241	119			HAPPYLAND-Raptors View	XXX XXX XXX	RES	HAPPYLAND	10480	R2 860 000	
'0003011095	KT RD	241	120			HAPPYLAND-Raptors View	XXX XXX XXX	RES	HAPPYLAND	11312	R3 200 000	
'0003011104	KT RD	241	121			HAPPYLAND-Raptors View	XXX XXX XXX	RES	HAPPYLAND	11997	R4 240 000	
'0008032129	KT RD	241	122			HAPPYLAND-Raptors View	XXX XXX XXX	RES	HAPPYLAND	10667	R3 200 000	
'0003011128	KT RD	241	123			HAPPYLAND-Raptors View	XXX XXX XXX	AGR	HAPPYLAND	10265	R1 200 000	
'0003011134	KT RD	241	124			HAPPYLAND-Raptors View	XXX XXX XXX	RES	HAPPYLAND	16242	R3 200 000	
'0008032051	KT RD	241	125			HAPPYLAND-Raptors View	XXX XXX XXX	RES	HAPPYLAND	11293	R3 135 000	
'0003014084	KT RD	241	126			HAPPYLAND-Raptors View	XXX XXX XXX	RES	HAPPYLAND	10552	R2 880 000	
'0008032082	KT RD	241	127			HAPPYLAND-Raptors View	XXX XXX XXX	RES	HAPPYLAND	10278	R2 730 000	
'0003014090	KT RD	241	128			HAPPYLAND-Raptors View	XXX XXX XXX	RES	HAPPYLAND	10557	R4 160 000	
'0003014097	KT RD	241	129			HAPPYLAND-Raptors View	XXX XXX XXX	RES	HAPPYLAND	12461	R3 720 000	
'0003014104	KT RD	241	130			HAPPYLAND-Raptors View	XXX XXX XXX	PSI	HAPPYLAND	5136	R500 000	
'0003014826	KT RD	241	131			HAPPYLAND-Raptors View	XXX XXX XXX	PSI	HAPPYLAND	5138	R500 000	
'0003014143	KT RD	241	132			HAPPYLAND-Raptors View	XXX XXX XXX	PSI	HAPPYLAND	6597	R500 000	
'0003011163	KT RD	241	134			HAPPYLAND-Raptors View	XXX XXX XXX	RES	HAPPYLAND	10927	R4 200 000	
'0008032025	KT RD	241	135			HAPPYLAND-Raptors View	XXX XXX XXX	RES	HAPPYLAND	11733	R3 120 000	

MARULENG MUNICIPALITY
General Valuation Roll : 2023 - 2028

Account No	SUBURBAN/ FARM NAME	PROPERTY DESCRIPTION				FARM/ESTATE/ST NAME	OWNERSHIP	CATEGORY DETERMINED IN TERMS OF SECTION 8 OF THE ACT	PHYSICAL ADDRESS OF THE PROPERTY	EXTENT OF THE PROPERTY (M2)	MARKET VALUE OF THE PROPERTY	COMMENTS (WHERE APPLICABLE)
		ERF/ FARM NO	PTN	REM	UNIT							
'0003011174	KT RD	241	136			HAPPYLAND-Raptors View	XXX XXX XXX	RES	HAPPYLAND	11519	R4 680 000	
'0003011182	KT RD	241	137			HAPPYLAND-Raptors View	XXX XXX XXX	RES	HAPPYLAND	10559	R3 200 000	
'0008032073	KT RD	241	138			HAPPYLAND-Raptors View	XXX XXX XXX	AGR	HAPPYLAND	10186	R1 200 000	
'0003011212	KT RD	241	139			HAPPYLAND-Raptors View	XXX XXX XXX	RES	HAPPYLAND	10472	R2 600 000	
'0003011215	KT RD	241	140			HAPPYLAND-Raptors View	XXX XXX XXX	RES	HAPPYLAND	10034	R2 600 000	
'0003011223	KT RD	241	141			HAPPYLAND-Raptors View	XXX XXX XXX	RES	HAPPYLAND	12010	R2 970 000	
'0008032064	KT RD	241	142			HAPPYLAND-Raptors View	XXX XXX XXX	RES	HAPPYLAND	15070	R6 900 000	
'0003011248	KT RD	241	143			HAPPYLAND-Raptors View	XXX XXX XXX	RES	HAPPYLAND	10255	R3 320 000	
'0003011254	KT RD	241	144			HAPPYLAND-Raptors View	XXX XXX XXX	RES	HAPPYLAND	10448	R2 880 000	
'0003011262	KT RD	241	145			HAPPYLAND-Raptors View	XXX XXX XXX	RES	HAPPYLAND	12017	R2 800 000	
'0002005867	KT RD	241	146			HAPPYLAND-Raptors View	XXX XXX XXX	AGR	HAPPYLAND	12375	R1 209 000	
'0003011287	KT RD	241	147			HAPPYLAND-Raptors View	XXX XXX XXX	AGR	HAPPYLAND	11474	R1 121 000	
'0003011294	KT RD	241	148			HAPPYLAND-Raptors View	XXX XXX XXX	RES	HAPPYLAND	12128	R2 880 000	
'0003011305	KT RD	241	149			HAPPYLAND-Raptors View	XXX XXX XXX	AGR	HAPPYLAND	10008	R1 171 000	
'0003013471	KT RD	241	150			HAPPYLAND-Raptors View	XXX XXX XXX	RES	HAPPYLAND	10626	R3 200 000	
'0003011329	KT RD	241	151			HAPPYLAND-Raptors View	XXX XXX XXX	RES	HAPPYLAND	11207	R2 880 000	
'0003011335	KT RD	241	152			HAPPYLAND-Raptors View	XXX XXX XXX	RES	HAPPYLAND	10383	R3 520 000	
'0003011345	KT RD	241	153			HAPPYLAND-Raptors View	XXX XXX XXX	RES	HAPPYLAND	11600	R4 680 000	
'0003011654	KT RD	241	154			HAPPYLAND-Raptors View	XXX XXX XXX	RES	HAPPYLAND	19150	R2 880 000	
'0003011369	KT RD	241	155			HAPPYLAND-Raptors View	XXX XXX XXX	RES	HAPPYLAND	11227	R3 200 000	
'0003011374	KT RD	241	156			HAPPYLAND-Raptors View	XXX XXX XXX	RES	HAPPYLAND	10297	R2 880 000	
'0003013615	KT RD	241	157			HAPPYLAND-Raptors View	XXX XXX XXX	RES	HAPPYLAND	11448	R2 880 000	
'0003011399	KT RD	241	158			HAPPYLAND-Raptors View	XXX XXX XXX	RES	HAPPYLAND	14498	R2 880 000	
'0008032148	KT RD	241	159			HAPPYLAND-Raptors View	XXX XXX XXX	RES	HAPPYLAND	13827	R6 000 000	

MARULENG MUNICIPALITY
General Valuation Roll : 2023 - 2028

Account No	SUBURBAN/ FARM NAME	PROPERTY DESCRIPTION				FARM/ESTATE/ST NAME	OWNERSHIP	CATEGORY DETERMINED IN TERMS OF SECTION 8 OF THE ACT	PHYSICAL ADDRESS OF THE PROPERTY	EXTENT OF THE PROPERTY (M2)	MARKET VALUE OF THE PROPERTY	COMMENTS (WHERE APPLICABLE)
		ERF/ FARM NO	PTN	REM	UNIT							
'0003013782	KT RD	241	160			HAPPYLAND-Raptors View	XXX XXX XXX	AGR	HAPPYLAND	10980	R1 200 000	
'0003011424	KT RD	241	161			HAPPYLAND-Raptors View	XXX XXX XXX	RES	HAPPYLAND	12875	R3 200 000	
'0003011431	KT RD	241	162			HAPPYLAND-Raptors View	XXX XXX XXX	RES	HAPPYLAND	11241	R3 200 000	
'0003011450	KT RD	241	163			HAPPYLAND-Raptors View	XXX XXX XXX	RES	HAPPYLAND	11943	R3 200 000	
'0003014085	KT RD	241	164			HAPPYLAND-Raptors View	XXX XXX XXX	RES	HAPPYLAND	12458	R3 840 000	
'0003011464	KT RD	241	165			HAPPYLAND-Raptors View	XXX XXX XXX	RES	HAPPYLAND	13626	R4 000 000	
'0003011479	KT RD	241	166			HAPPYLAND-Raptors View	XXX XXX XXX	RES	HAPPYLAND	11658	R3 200 000	
'0003013639	KT RD	241	167			HAPPYLAND-Raptors View	XXX XXX XXX	RES	HAPPYLAND	13634	R2 880 000	
'0003011495	KT RD	241	168			HAPPYLAND-Raptors View	XXX XXX XXX	RES	HAPPYLAND	13512	R3 168 000	
'0003011509	KT RD	241	169			HAPPYLAND-Raptors View	XXX XXX XXX	RES	HAPPYLAND	12789	R4 290 000	
'0003013425	KT RD	241	170			HAPPYLAND-Raptors View	XXX XXX XXX	RES	HAPPYLAND	10280	R3 990 000	
'0003011533	KT RD	241	171			HAPPYLAND-Raptors View	XXX XXX XXX	RES	HAPPYLAND	11190	R4 404 000	
'0003011539	KT RD	241	172			HAPPYLAND-Raptors View	XXX XXX XXX	AGR	HAPPYLAND	11749	R1 370 000	
'0003013164	KT RD	241	173			HAPPYLAND-Raptors View	XXX XXX XXX	RES	HAPPYLAND	12824	R3 200 000	
'0003011551	KT RD	241	174			HAPPYLAND-Raptors View	XXX XXX XXX	RES	HAPPYLAND	10707	R2 600 000	
'0003011570	KT RD	241	175			HAPPYLAND-Raptors View	XXX XXX XXX	RES	HAPPYLAND	10149	R3 200 000	
'0003011575	KT RD	241	176			HAPPYLAND-Raptors View	XXX XXX XXX	RES	HAPPYLAND	11508	R3 520 000	
'0003011585	KT RD	241	177			HAPPYLAND-Raptors View	XXX XXX XXX	RES	HAPPYLAND	11575	R6 400 000	
'0003011590	KT RD	241	178			HAPPYLAND-Raptors View	XXX XXX XXX	RES	HAPPYLAND	10148	R3 200 000	
'0008032048	KT RD	241	179			HAPPYLAND-Raptors View	XXX XXX XXX	AGR	HAPPYLAND	11022	R1 280 000	
'0003011618	KT RD	241	180			HAPPYLAND-Raptors View	XXX XXX XXX	RES	HAPPYLAND	11480	R2 880 000	
'0008032081	KT RD	241	181			HAPPYLAND-Raptors View	XXX XXX XXX	RES	HAPPYLAND	10411	R4 200 000	
'0003011633	KT RD	241	182			HAPPYLAND-Raptors View	XXX XXX XXX	RES	HAPPYLAND	16510	R3 200 000	
'0003011649	KT RD	241	183			HAPPYLAND-Raptors View	XXX XXX XXX	POS	HAPPYLAND	72216	R850 000	

MARULENG MUNICIPALITY
General Valuation Roll : 2023 - 2028

Account No	SUBURBAN/ FARM NAME	PROPERTY DESCRIPTION					OWNERSHIP	CATEGORY DETERMINED IN TERMS OF SECTION 8 OF THE ACT	PHYSICAL ADDRESS OF THE PROPERTY	EXTENT OF THE PROPERTY (M2)	MARKET VALUE OF THE PROPERTY	COMMENTS (WHERE APPLICABLE)
		ERF/ FARM NO	PTN	REM	UNIT	FARM/ESTATE/ST NAME						
'0003011656	KT RD	241	184			HAPPYLAND-Raptors View	XXX XXX XXX	PSI	HAPPYLAND	4131	R86 000	
'0003011663	KT RD	241	185			HAPPYLAND-Raptors View	XXX XXX XXX	PSI	HAPPYLAND	3948	R86 000	
'0003011672	KT RD	241	187			HAPPYLAND-Raptors View	XXX XXX XXX	RES	HAPPYLAND	11124	R2 560 000	
'0003011688	KT RD	241	188			HAPPYLAND-Raptors View	XXX XXX XXX	RES	HAPPYLAND	11744	R3 200 000	
'0003013687	KT RD	241	189			HAPPYLAND-Raptors View	XXX XXX XXX	RES	HAPPYLAND	10549	R2 880 000	
'0003011700	KT RD	241	190			HAPPYLAND-Raptors View	XXX XXX XXX	AGR	HAPPYLAND	11152	R1 300 000	
'0003011714	KT RD	241	191			HAPPYLAND-Raptors View	XXX XXX XXX	AGR	HAPPYLAND	14207	R1 600 000	
'0003011724	KT RD	241	192			HAPPYLAND-Raptors View	XXX XXX XXX	RES	HAPPYLAND	16420	R3 630 000	
'0003014516	KT RD	241	193			HAPPYLAND-Raptors View	XXX XXX XXX	RES	HAPPYLAND	10462	R3 520 000	
'0003014747	KT RD	241	194			HAPPYLAND-Raptors View	XXX XXX XXX	RES	HAPPYLAND	10708	R4 480 000	
'0003011754	KT RD	241	195			HAPPYLAND-Raptors View	XXX XXX XXX	RES	HAPPYLAND	12043	R3 600 000	
'0003011771	KT RD	241	196			HAPPYLAND-Raptors View	XXX XXX XXX	RES	HAPPYLAND	10132	R3 200 000	
'0003011779	KT RD	241	197			HAPPYLAND-Raptors View	XXX XXX XXX	RES	HAPPYLAND	12445	R2 400 000	
'0002011579	KT RD	241	198			HAPPYLAND-Raptors View	XXX XXX XXX	AGR	HAPPYLAND	11148	R1 300 000	
'0003011791	KT RD	241	199			HAPPYLAND-Raptors View	XXX XXX XXX	RES	HAPPYLAND	12933	R3 200 000	
'0003011801	KT RD	241	200			HAPPYLAND-Raptors View	XXX XXX XXX	RES	HAPPYLAND	16488	R3 520 000	
'0003011820	KT RD	241	201			HAPPYLAND-Raptors View	XXX XXX XXX	AGR	HAPPYLAND	12519	R1 400 000	
'0003011825	KT RD	241	202			HAPPYLAND-Raptors View	XXX XXX XXX	RES	HAPPYLAND	10112	R3 520 000	
'0003011833	KT RD	241	203			HAPPYLAND-Raptors View	XXX XXX XXX	RES	HAPPYLAND	10014	R4 800 000	
'0003011842	KT RD	241	204			HAPPYLAND-Raptors View	XXX XXX XXX	RES	HAPPYLAND	11682	R2 600 000	
'0003014626	KT RD	241	205			HAPPYLAND-Raptors View	XXX XXX XXX	AGR	HAPPYLAND	10093	R1 200 000	
'0003011864	KT RD	241	206			HAPPYLAND-Raptors View	XXX XXX XXX	RES	HAPPYLAND	10044	R1 180 000	
'0008032110	KT RD	241	207			HAPPYLAND-Raptors View	XXX XXX XXX	RES	HAPPYLAND	11698	R3 520 000	
'0003011893	KT RD	241	208			HAPPYLAND-Raptors View	XXX XXX XXX	RES	HAPPYLAND	11404	R6 000 000	

MARULENG MUNICIPALITY
General Valuation Roll : 2023 - 2028

Account No	SUBURBAN/ FARM NAME	PROPERTY DESCRIPTION				FARM/ESTATE/ST NAME	OWNERSHIP	CATEGORY DETERMINED IN TERMS OF SECTION 8 OF THE ACT	PHYSICAL ADDRESS OF THE PROPERTY	EXTENT OF THE PROPERTY (M2)	MARKET VALUE OF THE PROPERTY	COMMENTS (WHERE APPLICABLE)
		ERF/ FARM NO	PTN	REM	UNIT							
'0003011896	KT RD	241	209			HAPPYLAND-Raptors View	XXX XXX XXX	RES	HAPPYLAND	10883	R2 200 000	
'0003014570	KT RD	241	210			HAPPYLAND-Raptors View	XXX XXX XXX	RES	HAPPYLAND	11306	R1 322 000	
'0003011914	KT RD	241	211			HAPPYLAND-Raptors View	XXX XXX XXX	RES	HAPPYLAND	11650	R2 880 000	
'0003011922	KT RD	241	212			HAPPYLAND-Raptors View	XXX XXX XXX	RES	HAPPYLAND	11977	R3 520 000	
'0003011938	KT RD	241	213			HAPPYLAND-Raptors View	XXX XXX XXX	RES	HAPPYLAND	13235	R3 840 000	
'0003011947	KT RD	241	214			HAPPYLAND-Raptors View	XXX XXX XXX	RES	HAPPYLAND	14088	R6 550 000	
'0003014312	KT RD	241	215			HAPPYLAND-Raptors View	XXX XXX XXX	RES	HAPPYLAND	14512	R2 880 000	
'0003011960	KT RD	241	216			HAPPYLAND-Raptors View	XXX XXX XXX	RES	HAPPYLAND	12951	R2 880 000	
'0003013623	KT RD	241	217			HAPPYLAND-Raptors View	XXX XXX XXX	RES	HAPPYLAND	11868	R5 850 000	
'0003013648	KT RD	241	218			HAPPYLAND-Raptors View	XXX XXX XXX	RES	HAPPYLAND	10719	R5 200 000	
'0003011993	KT RD	241	219			HAPPYLAND-Raptors View	XXX XXX XXX	RES	HAPPYLAND	10888	R3 800 000	
'0003012003	KT RD	241	220			HAPPYLAND-Raptors View	XXX XXX XXX	AGR	HAPPYLAND	11888	R1 390 000	
'0003013407	KT RD	241	221			HAPPYLAND-Raptors View	XXX XXX XXX	RES	HAPPYLAND	10597	R3 520 000	
'0003012027	KT RD	241	222			HAPPYLAND-Raptors View	XXX XXX XXX	RES	HAPPYLAND	10198	R2 880 000	
'0003012034	KT RD	241	223			HAPPYLAND-Raptors View	XXX XXX XXX	AGR	HAPPYLAND	12055	R1 400 000	
'0003012041	KT RD	241	224			HAPPYLAND-Raptors View	XXX XXX XXX	RES	HAPPYLAND	12782	R3 520 000	
'0003013120	KT RD	241	225			HAPPYLAND-Raptors View	XXX XXX XXX	RES	HAPPYLAND	17878	R4 960 000	
'0003012067	KT RD	241	226			HAPPYLAND-Raptors View	XXX XXX XXX	RES	HAPPYLAND	11979	R1 240 000	
'0003012073	KT RD	241	227			HAPPYLAND-Raptors View	XXX XXX XXX	AGR	HAPPYLAND	10437	R1 221 000	
'0003012082	KT RD	241	228			HAPPYLAND-Raptors View	XXX XXX XXX	RES	HAPPYLAND	11344	R3 400 000	
'0003012097	KT RD	241	229			HAPPYLAND-Raptors View	XXX XXX XXX	RES	HAPPYLAND	10809	R2 880 000	
'0003012107	KT RD	241	230			HAPPYLAND-Raptors View	XXX XXX XXX	RES	HAPPYLAND	10192	R2 600 000	
'0003012116	KT RD	241	231			HAPPYLAND-Raptors View	XXX XXX XXX	RES	HAPPYLAND	10474	R6 800 000	
'0003012121	KT RD	241	232			HAPPYLAND-Raptors View	XXX XXX XXX	RES	HAPPYLAND	10694	R2 880 000	

MARULENG MUNICIPALITY
General Valuation Roll : 2023 - 2028

Account No	SUBURBAN/ FARM NAME	PROPERTY DESCRIPTION				FARM/ESTATE/ST NAME	OWNERSHIP	CATEGORY DETERMINED IN TERMS OF SECTION 8 OF THE ACT	PHYSICAL ADDRESS OF THE PROPERTY	EXTENT OF THE PROPERTY (M2)	MARKET VALUE OF THE PROPERTY	COMMENTS (WHERE APPLICABLE)
		ERF/ FARM NO	PTN	REM	UNIT							
'0003013413	KT RD	241	233			HAPPYLAND-Raptors View	XXX XXX XXX	RES	HAPPYLAND	10595	R2 880 000	
'0003012146	KT RD	241	234			HAPPYLAND-Raptors View	XXX XXX XXX	RES	HAPPYLAND	13658	R2 880 000	
'0003013653	KT RD	241	235			HAPPYLAND-Raptors View	XXX XXX XXX	RES	HAPPYLAND	12387	R2 880 000	
'0003012162	KT RD	241	236			HAPPYLAND-Raptors View	XXX XXX XXX	RES	HAPPYLAND	10341	R3 360 000	
'0003013743	KT RD	241	237			HAPPYLAND-Raptors View	XXX XXX XXX	RES	HAPPYLAND	10106	R2 880 000	
'0003012187	KT RD	241	238			HAPPYLAND-Raptors View	XXX XXX XXX	AGR	HAPPYLAND	10689	R2 880 000	
'0003012193	KT RD	241	239			HAPPYLAND-Raptors View	XXX XXX XXX	AGR	HAPPYLAND	10484	R1 040 000	
'0003012203	KT RD	241	240			HAPPYLAND-Raptors View	XXX XXX XXX	RES	HAPPYLAND	10298	R2 500 000	
'0003013601	KT RD	241	241			HAPPYLAND-Raptors View	XXX XXX XXX	RES	HAPPYLAND	11162	R3 700 000	
'0003014753	KT RD	241	242			HAPPYLAND-Raptors View	XXX XXX XXX	AGR	HAPPYLAND	12888	R1 200 000	
'0003012233	KT RD	241	243			HAPPYLAND-Raptors View	XXX XXX XXX	RES	HAPPYLAND	11099	R2 880 000	
'0003012241	KT RD	241	244			HAPPYLAND-Raptors View	XXX XXX XXX	AGR	HAPPYLAND	10367	R1 030 000	
'0003010405	KT RD	241	245			HAPPYLAND-Raptors View	XXX XXX XXX	RES	HAPPYLAND	11719	R2 500 000	
'0003013662	KT RD	241	246			HAPPYLAND-Raptors View	XXX XXX XXX	RES	HAPPYLAND	11987	R3 680 000	
'0003012273	KT RD	241	247			HAPPYLAND-Raptors View	XXX XXX XXX	RES	HAPPYLAND	10160	R3 495 000	
'0003013486	KT RD	241	248			HAPPYLAND-Raptors View	XXX XXX XXX	RES	HAPPYLAND	10060	R3 960 000	
'0003012297	KT RD	241	249			HAPPYLAND-Raptors View	XXX XXX XXX	AGR	HAPPYLAND	135963	R3 480 000	
'0003012309	KT RD	241	252			HAPPYLAND-Raptors View	XXX XXX XXX	RES	HAPPYLAND	9918	R3 520 000	
'0003012316	KT RD	241	253			HAPPYLAND-Raptors View	XXX XXX XXX	RES	HAPPYLAND	12347	R3 170 000	
'0003012322	KT RD	241	254			HAPPYLAND-Raptors View	XXX XXX XXX	RES	HAPPYLAND	10598	R3 170 000	
'0003012339	KT RD	241	255			HAPPYLAND-Raptors View	XXX XXX XXX	RES	HAPPYLAND	10246	R3 900 000	
'0003012348	KT RD	241	256			HAPPYLAND-Raptors View	XXX XXX XXX	RES	HAPPYLAND	10232	R2 880 000	
'0003012354	KT RD	241	257			HAPPYLAND-Raptors View	XXX XXX XXX	RES	HAPPYLAND	12301	R2 880 000	
'0003012362	KT RD	241	258			HAPPYLAND-Raptors View	XXX XXX XXX	RES	HAPPYLAND	13608	R2 880 000	

MARULENG MUNICIPALITY
General Valuation Roll : 2023 - 2028

Account No	SUBURBAN/ FARM NAME	PROPERTY DESCRIPTION				FARM/ESTATE/ST NAME	OWNERSHIP	CATEGORY DETERMINED IN TERMS OF SECTION 8 OF THE ACT	PHYSICAL ADDRESS OF THE PROPERTY	EXTENT OF THE PROPERTY (M2)	MARKET VALUE OF THE PROPERTY	COMMENTS (WHERE APPLICABLE)
		ERF/ FARM NO	PTN	REM	UNIT							
'0003012378	KT RD	241	259			HAPPYLAND-Raptors View	XXX XXX XXX	RES	HAPPYLAND	13346	R2 880 000	
'0003012386	KT RD	241	260			HAPPYLAND-Raptors View	XXX XXX XXX	RES	HAPPYLAND	13034	R3 520 000	
'0003015895	KT RD	241	261			HAPPYLAND-Raptors View	XXX XXX XXX	RES	HAPPYLAND	14298	R3 360 000	
'0003012405	KT RD	241	262			HAPPYLAND-Raptors View	XXX XXX XXX	RES	HAPPYLAND	12481	R2 970 000	
'0003013542	KT RD	241	263			HAPPYLAND-Raptors View	XXX XXX XXX	RES	HAPPYLAND	18840	R3 786 000	
'0003012428	KT RD	241	264			HAPPYLAND-Raptors View	XXX XXX XXX	RES	HAPPYLAND	15052	R3 520 000	
'0003012434	KT RD	241	265			HAPPYLAND-Raptors View	XXX XXX XXX	RES	HAPPYLAND	11226	R5 800 000	
'0003012443	KT RD	241	266			HAPPYLAND-Raptors View	XXX XXX XXX	RES	HAPPYLAND	10899	R3 300 000	
'0003012461	KT RD	241	267			HAPPYLAND-Raptors View	XXX XXX XXX	RES	HAPPYLAND	10347	R3 136 000	
'0003012467	KT RD	241	268			HAPPYLAND-Raptors View	XXX XXX XXX	RES	HAPPYLAND	10115	R2 880 000	
'0003012475	KT RD	241	269			HAPPYLAND-Raptors View	XXX XXX XXX	RES	HAPPYLAND	10895	R2 950 000	
'0003012482	KT RD	241	270			HAPPYLAND-Raptors View	XXX XXX XXX	RES	HAPPYLAND	10178	R3 520 000	
'0003012498	KT RD	241	271			HAPPYLAND-Raptors View	XXX XXX XXX	RES	HAPPYLAND	10076	R4 200 000	
'0003012509	KT RD	241	272			HAPPYLAND-Raptors View	XXX XXX XXX	RES	HAPPYLAND	10838	R3 800 000	
'0003014200	KT RD	241	273			HAPPYLAND-Raptors View	XXX XXX XXX	RES	HAPPYLAND	22806	R6 000 000	
'0003012524	KT RD	241	274			HAPPYLAND-Raptors View	XXX XXX XXX	RES	HAPPYLAND	10133	R4 800 000	
'0003012530	KT RD	241	275			HAPPYLAND-Raptors View	XXX XXX XXX	RES	HAPPYLAND	10498	R2 880 000	
'0003012548	KT RD	241	276			HAPPYLAND-Raptors View	XXX XXX XXX	RES	HAPPYLAND	11036	R3 600 000	
'0003012555	KT RD	241	277			HAPPYLAND-Raptors View	XXX XXX XXX	RES	HAPPYLAND	10877	R3 500 000	
'0003012563	KT RD	241	278			HAPPYLAND-Raptors View	XXX XXX XXX	RES	HAPPYLAND	10805	R3 200 000	
'0003013574	KT RD	241	279			HAPPYLAND-Raptors View	XXX XXX XXX	RES	HAPPYLAND	10563	R3 520 000	
'0003012588	KT RD	241	280			HAPPYLAND-Raptors View	XXX XXX XXX	AGR	HAPPYLAND	11335	R679 000	
'0003012596	KT RD	241	281			HAPPYLAND-Raptors View	XXX XXX XXX	RES	HAPPYLAND	13600	R1 360 000	
'0003012604	KT RD	241	282			HAPPYLAND-Raptors View	XXX XXX XXX	RES	HAPPYLAND	12739	R2 880 000	

MARULENG MUNICIPALITY
General Valuation Roll : 2023 - 2028

Account No	SUBURBAN/ FARM NAME	PROPERTY DESCRIPTION				FARM/ESTATE/ST NAME	OWNERSHIP	CATEGORY DETERMINED IN TERMS OF SECTION 8 OF THE ACT	PHYSICAL ADDRESS OF THE PROPERTY	EXTENT OF THE PROPERTY (M2)	MARKET VALUE OF THE PROPERTY	COMMENTS (WHERE APPLICABLE)
		ERF/ FARM NO	PTN	REM	UNIT							
'0003012613	KT RD	241	283			HAPPYLAND-Raptors View	XXX XXX XXX	RES	HAPPYLAND	18100	R4 290 000	
'0003012629	KT RD	241	284			HAPPYLAND-Raptors View	XXX XXX XXX	RES	HAPPYLAND	11212	R3 520 000	
'0003012636	KT RD	241	285			HAPPYLAND-Raptors View	XXX XXX XXX	RES	HAPPYLAND	16023	R3 200 000	
'0003012644	KT RD	241	286			HAPPYLAND-Raptors View	XXX XXX XXX	RES	HAPPYLAND	19905	R2 600 000	
'0003013374	KT RD	241	287			HAPPYLAND-Raptors View	XXX XXX XXX	RES	HAPPYLAND	14504	R4 081 000	
'0003012668	KT RD	241	288			HAPPYLAND-Raptors View	XXX XXX XXX	RES	HAPPYLAND	15568	R4 500 000	
'0003012674	KT RD	241	289			HAPPYLAND-Raptors View	XXX XXX XXX	RES	HAPPYLAND	11890	R2 800 000	
'0003014689	KT RD	241	290			HAPPYLAND-Raptors View	XXX XXX XXX	RES	HAPPYLAND	10163	R3 600 000	
'0003012670	KT RD	241	291			HAPPYLAND-Raptors View	XXX XXX XXX	RES	HAPPYLAND	15650	R3 770 000	
'0003012701	KT RD	241	292			HAPPYLAND-Raptors View	XXX XXX XXX	RES	HAPPYLAND	11167	R3 600 000	
'0003012717	KT RD	241	293			HAPPYLAND-Raptors View	XXX XXX XXX	AGR	HAPPYLAND	112567	R2 800 000	
'0003012724	KT RD	241	294			HAPPYLAND-Raptors View	XXX XXX XXX	AGR	HAPPYLAND	10888	R1 400 000	
XXXXXXXX	KT RD	241	295			HAPPYLAND-Raptors View	XXX XXX XXX	RES	HAPPYLAND	13937	R4 200 000	
'0003012750	KT RD	241	296			HAPPYLAND-Raptors View	XXX XXX XXX	RES	HAPPYLAND	15900	R4 000 000	
'0003013476	KT RD	241	297			HAPPYLAND-Raptors View	XXX XXX XXX	RES	HAPPYLAND	14013	R4 200 000	
'0003012764	KT RD	241	298			HAPPYLAND-Raptors View	XXX XXX XXX	RES	HAPPYLAND	13362	R4 500 000	
'0003012771	KT RD	241	299			HAPPYLAND-Raptors View	XXX XXX XXX	RES	HAPPYLAND	13550	R3 600 000	
'0003012790	KT RD	241	300			HAPPYLAND-Raptors View	XXX XXX XXX	AGR	HAPPYLAND	10838	R1 260 000	
'0003013364	KT RD	241	301			HAPPYLAND-Raptors View	XXX XXX XXX	RES	HAPPYLAND	10250	R3 200 000	
'0003012806	KT RD	241	302			HAPPYLAND-Raptors View	XXX XXX XXX	AGR	HAPPYLAND	10758	R1 250 000	
'0003012814	KT RD	241	303			HAPPYLAND-Raptors View	XXX XXX XXX	RES	HAPPYLAND	10387	R2 500 000	
'0008032097	KT RD	241	304			HAPPYLAND-Raptors View	XXX XXX XXX	RES	HAPPYLAND	10162	R4 920 000	
'0003012837	KT RD	241	305			HAPPYLAND-Raptors View	XXX XXX XXX	RES	HAPPYLAND	10188	R2 880 000	
'0008032083	KT RD	241	306			HAPPYLAND-Raptors View	XXX XXX XXX	AGR	HAPPYLAND	10304	R1 450 000	

MARULENG MUNICIPALITY
General Valuation Roll : 2023 - 2028

Account No	SUBURBAN/ FARM NAME	PROPERTY DESCRIPTION				FARM/ESTATE/ST NAME	OWNERSHIP	CATEGORY DETERMINED IN TERMS OF SECTION 8 OF THE ACT	PHYSICAL ADDRESS OF THE PROPERTY	EXTENT OF THE PROPERTY (M2)	MARKET VALUE OF THE PROPERTY	COMMENTS (WHERE APPLICABLE)
		ERF/ FARM NO	PTN	REM	UNIT							
'0003012852	KT RD	241	307			HAPPYLAND-Raptors View	XXX XXX XXX	RES	HAPPYLAND	10292	R3 600 000	
'0003012868	KT RD	241	308			HAPPYLAND-Raptors View	XXX XXX XXX	RES	HAPPYLAND	10888	R3 600 000	
'0003012875	KT RD	241	309			HAPPYLAND-Raptors View	XXX XXX XXX	RES	HAPPYLAND	15000	R3 600 000	
'0003013149	KT RD	241	310			HAPPYLAND-Raptors View	XXX XXX XXX	RES	HAPPYLAND	11453	R3 600 000	
'0003012890	KT RD	241	311			HAPPYLAND-Raptors View	XXX XXX XXX	RES	HAPPYLAND	11749	R3 600 000	
'0003014017	KT RD	241	312			HAPPYLAND-Raptors View	XXX XXX XXX	RES	HAPPYLAND	10317	R3 200 000	
XXXXXXXXXX	KT RD	241	313			HAPPYLAND-Raptors View	XXX XXX XXX	RES	HAPPYLAND	11550	R3 900 000	
'0003012926	KT RD	241	314			HAPPYLAND-Raptors View	XXX XXX XXX	RES	HAPPYLAND	11604	R3 000 000	
'0003012935	KT RD	241	315			HAPPYLAND-Raptors View	XXX XXX XXX	RES	HAPPYLAND	15000	R3 250 000	
'0003012942	KT RD	241	316			HAPPYLAND-Raptors View	XXX XXX XXX	RES	HAPPYLAND	11601	R3 600 000	
'0003016598	KT RD	241	317			HAPPYLAND-Raptors View	XXX XXX XXX	RES	HAPPYLAND	13029	R4 000 000	
'0003013767	KT RD	241	318			HAPPYLAND-Raptors View	XXX XXX XXX	RES	HAPPYLAND	13811	R4 200 000	
'0003014457	KT RD	241	319			HAPPYLAND-Raptors View	XXX XXX XXX	RES	HAPPYLAND	12374	R3 200 000	
'0003013301	KT RD	241	320			HAPPYLAND-Raptors View	XXX XXX XXX	AGR	HAPPYLAND	11344	R1 300 000	
'0003012996	KT RD	241	321			HAPPYLAND-Raptors View	XXX XXX XXX	RES	HAPPYLAND	16120	R3 000 000	
'0003013006	KT RD	241	322			HAPPYLAND-Raptors View	XXX XXX XXX	AGR	HAPPYLAND	15427	R4 200 000	
'0003010135	KT RD	241	323			HAPPYLAND-Raptors View	XXX XXX XXX	AGR	HAPPYLAND	97026	R2 200 000	
'0003014294	KT RD	241	324			HAPPYLAND-Raptors View	XXX XXX XXX	AGR	HAPPYLAND	11111	R814 000	
XXXXXXXXXX	KT RD	241	325			HAPPYLAND-Raptors View	XXX XXX XXX	RES	HAPPYLAND	8813	R3 999 000	
'0003014336	KT RD	241	326			HAPPYLAND-Raptors View	XXX XXX XXX	RES	HAPPYLAND	10949	R3 200 000	
'0003013039	KT RD	241	330			HAPPYLAND-Raptors View	XXX XXX XXX	RES	HAPPYLAND	17670	R2 582 000	
'0003013049	KT RD	241	331			HAPPYLAND-Raptors View	XXX XXX XXX	RES	HAPPYLAND	11111	R3 500 000	
'0003013068	KT RD	241	333			HAPPYLAND-Raptors View	XXX XXX XXX	VAC	HAPPYLAND	1571	R350 000	
'0003013075	KT RD	241	334			HAPPYLAND-Raptors View	XXX XXX XXX	VAC	HAPPYLAND	2002	R400 000	

MARULENG MUNICIPALITY
General Valuation Roll : 2023 - 2028

Account No	SUBURBAN/ FARM NAME	PROPERTY DESCRIPTION				FARM/ESTATE/ST NAME	OWNERSHIP	CATEGORY DETERMINED IN TERMS OF SECTION 8 OF THE ACT	PHYSICAL ADDRESS OF THE PROPERTY	EXTENT OF THE PROPERTY (M2)	MARKET VALUE OF THE PROPERTY	COMMENTS (WHERE APPLICABLE)
		ERF/ FARM NO	PTN	REM	UNIT							
'0003013083	KT RD	241	335			HAPPYLAND-Raptors View	XXX XXX XXX	VAC	HAPPYLAND	4004	R450 000	
XXXXXXXXXX	KT RD	241	337			HAPPYLAND	XXX XXX XXX	RES	PTN 337 of HAPPYLAND 241-KT R	62623	R2 400 000	
XXXXXXXXXX	KT RD	241	338			HAPPYLAND-Raptors View	XXX XXX XXX	AGR	HAPPYLAND	62623	R5 600 000	
XXXXXXXXXX	KT RD	241	340			HAPPYLAND-Raptors View	XXX XXX XXX	MUP	HAPPYLAND	26520	R9 200 000	
0003014761	KT RD	241	341			HAPPYLAND-Raptors View	XXX XXX XXX	AGR	HAPPYLAND	21121	R5 500 000	
XXXXXXXXXX	KT RD	241	344			HAPPYLAND-Raptors View	XXX XXX XXX	BUS	HAPPYLAND	45164	R2 500 000	
'0008016519	KT RD	241	346			HAPPYLAND-Leadwood Estate	XXX XXX XXX	RES	Leadwood Estate	10000	R14 220 000	
'0008030110	KT RD	241	347			HAPPYLAND-Leadwood Estate	XXX XXX XXX	RES	HAPPYLAND	8856	R2 500 000	
'0008030036	KT RD	241	348			HAPPYLAND-Leadwood Estate	XXX XXX XXX	VAC	HAPPYLAND	10000	R2 500 000	
'0008030117	KT RD	241	350			HAPPYLAND-Leadwood Estate	XXX XXX XXX	RES	HAPPYLAND	10871	R9 900 000	
'0008030038	KT RD	241	351			HAPPYLAND-Leadwood Estate	XXX XXX XXX	VAC	HAPPYLAND	10000	R2 500 000	
'0008030039	KT RD	241	352			HAPPYLAND-Leadwood Estate	XXX XXX XXX	RES	HAPPYLAND	10180	R2 500 000	
'0008030170	KT RD	241	353			HAPPYLAND-Leadwood Estate	XXX XXX XXX	RES	HAPPYLAND	10545	R9 350 000	
'0008030104	KT RD	241	354			HAPPYLAND-Leadwood Estate	XXX XXX XXX	AGR	HAPPYLAND	9360	R2 500 000	
'0008030134	KT RD	241	355			HAPPYLAND-Leadwood Estate	XXX XXX XXX	RES	HAPPYLAND	9634	R7 260 000	
'0008030043	KT RD	241	356			HAPPYLAND-Leadwood Estate	XXX XXX XXX	VAC	HAPPYLAND	9807	R6 153 000	
'0008030159	KT RD	241	357			HAPPYLAND-Leadwood Estate	XXX XXX XXX	RES	HAPPYLAND	13230	R8 998 000	
'0008030045	KT RD	241	358			HAPPYLAND-Leadwood Estate	XXX XXX XXX	VAC	HAPPYLAND	9802	R2 500 000	
'0008030046	KT RD	241	359			HAPPYLAND-Leadwood Estate	XXX XXX XXX	AGR	HAPPYLAND	10037	R2 500 000	
'0008030155	KT RD	241	360			HAPPYLAND-Leadwood Estate	XXX XXX XXX	RES	HAPPYLAND	13000	R7 000 000	
'0008030118	KT RD	241	361			HAPPYLAND-Leadwood Estate	XXX XXX XXX	RES	HAPPYLAND	10007	R7 000 000	
'0008030049	KT RD	241	362			HAPPYLAND-Leadwood Estate	XXX XXX XXX	RES	HAPPYLAND	10042	R5 800 000	
'0008030050	KT RD	241	363			HAPPYLAND-Leadwood Estate	XXX XXX XXX	VAC	HAPPYLAND	10302	R2 500 000	
'0001010626	KT RD	241	364			HAPPYLAND-Leadwood Estate	XXX XXX XXX	AGR	HAPPYLAND	10445	R2 500 000	

MARULENG MUNICIPALITY
General Valuation Roll : 2023 - 2028

Account No	SUBURBAN/ FARM NAME	PROPERTY DESCRIPTION				FARM/ESTATE/ST NAME	OWNERSHIP	CATEGORY DETERMINED IN TERMS OF SECTION 8 OF THE ACT	PHYSICAL ADDRESS OF THE PROPERTY	EXTENT OF THE PROPERTY (M2)	MARKET VALUE OF THE PROPERTY	COMMENTS (WHERE APPLICABLE)
		ERF/ FARM NO	PTN	REM	UNIT							
'0008030164	KT RD	241	365			HAPPYLAND-Leadwood Estate	XXX XXX XXX	AGR	HAPPYLAND	10246	R2 500 000	
'0008030098	KT RD	241	366			HAPPYLAND-Leadwood Estate	XXX XXX XXX	RES	HAPPYLAND	10124	R3 300 000	
'0008030103	KT RD	241	367			HAPPYLAND-Leadwood Estate	XXX XXX XXX	RES	HAPPYLAND	10061	R9 350 000	
'0008030055	KT RD	241	368			HAPPYLAND-Leadwood Estate	XXX XXX XXX	RES	HAPPYLAND	10519	R8 000 000	
'0008030133	KT RD	241	369			HAPPYLAND-Leadwood Estate	XXX XXX XXX	RES	HAPPYLAND	10076	R5 500 000	
'0008032130	KT RD	241	370			HAPPYLAND-Leadwood Estate	XXX XXX XXX	RES	HAPPYLAND	10023	R7 000 000	
'0008030119	KT RD	241	371			HAPPYLAND-Leadwood Estate	XXX XXX XXX	VAC	HAPPYLAND	8691	R2 500 000	
'0008030120	KT RD	241	372			HAPPYLAND-Leadwood Estate	XXX XXX XXX	VAC	HAPPYLAND	7953	R2 500 000	
'0008030060	KT RD	241	373			HAPPYLAND-Leadwood Estate	XXX XXX XXX	VAC	HAPPYLAND	10076	R2 500 000	
'0008030121	KT RD	241	374			HAPPYLAND-Leadwood Estate	XXX XXX XXX	RES	HAPPYLAND	10464	R8 450 000	
'0008030112	KT RD	241	375			HAPPYLAND-Leadwood Estate	XXX XXX XXX	RES	HAPPYLAND	9188	R5 500 000	
'0008030063	KT RD	241	376			HAPPYLAND-Leadwood Estate	XXX XXX XXX	AGR	HAPPYLAND	10434	R2 500 000	
'0008030111	KT RD	241	377			HAPPYLAND-Leadwood Estate	XXX XXX XXX	RES	HAPPYLAND	10184	R4 500 000	
'0003017001	KT RD	241	378			HAPPYLAND-Leadwood Estate	XXX XXX XXX	RES	HAPPYLAND	10150	R5 500 000	
'0008030001	KT RD	241	379			HAPPYLAND-Leadwood Estate	XXX XXX XXX	VAC	HAPPYLAND	6318	R2 500 000	
'0008030002	KT RD	241	380			HAPPYLAND-Leadwood Estate	XXX XXX XXX	AGR	HAPPYLAND	7041	R2 500 000	
'0008030003	KT RD	241	381			HAPPYLAND-Leadwood Estate	XXX XXX XXX	RES	HAPPYLAND	7058	R5 500 000	
'0008030114	KT RD	241	382			HAPPYLAND-Leadwood Estate	XXX XXX XXX	RES	HAPPYLAND	9979	R9 000 000	
'0008030113	KT RD	241	383			HAPPYLAND-Leadwood Estate	XXX XXX XXX	RES	HAPPYLAND	9963	R6 000 000	
'0008030153	KT RD	241	384			HAPPYLAND-Leadwood Estate	XXX XXX XXX	RES	HAPPYLAND	13400	R9 600 000	
'0008030091	KT RD	241	385			HAPPYLAND-Leadwood Estate	XXX XXX XXX	VAC	HAPPYLAND	9462	R2 500 000	
'0008032151	KT RD	241	386			HAPPYLAND-Leadwood Estate	XXX XXX XXX	VAC	HAPPYLAND	9606	R2 500 000	
'0008030009	KT RD	241	387			HAPPYLAND-Leadwood Estate	XXX XXX XXX	VAC	HAPPYLAND	9039	R2 500 000	
'0008030115	KT RD	241	388			HAPPYLAND-Leadwood Estate	XXX XXX XXX	RES	HAPPYLAND	6039	R9 000 000	

MARULENG MUNICIPALITY
General Valuation Roll : 2023 - 2028

Account No	SUBURBAN/ FARM NAME	PROPERTY DESCRIPTION				FARM/ESTATE/ST NAME	OWNERSHIP	CATEGORY DETERMINED IN TERMS OF SECTION 8 OF THE ACT	PHYSICAL ADDRESS OF THE PROPERTY	EXTENT OF THE PROPERTY (M2)	MARKET VALUE OF THE PROPERTY	COMMENTS (WHERE APPLICABLE)
		ERF/ FARM NO	PTN	REM	UNIT							
'0008030135	KT RD	241	389			HAPPYLAND-Leadwood Estate	XXX XXX XXX	VAC	HAPPYLAND	5922	R2 500 000	
'0008032112	KT RD	241	390			HAPPYLAND-Leadwood Estate	XXX XXX XXX	VAC	HAPPYLAND	8274	R2 900 000	
'0008030092	KT RD	241	391			HAPPYLAND-Leadwood Estate	XXX XXX XXX	RES	HAPPYLAND	8867	R6 800 000	
'0008030158	KT RD	241	392			HAPPYLAND-Leadwood Estate	XXX XXX XXX	VAC	HAPPYLAND	6721	R2 500 000	
'0008030015	KT RD	241	393			HAPPYLAND-Leadwood Estate	XXX XXX XXX	VAC	HAPPYLAND	10701	R2 500 000	
'0008030016	KT RD	241	394			HAPPYLAND-Leadwood Estate	XXX XXX XXX	VAC	HAPPYLAND	13092	R2 500 000	
'0008030162	KT RD	241	395			HAPPYLAND-Leadwood Estate	XXX XXX XXX	AGR	HAPPYLAND	10470	R2 500 000	
'0008030018	KT RD	241	396			HAPPYLAND-Leadwood Estate	XXX XXX XXX	RES	HAPPYLAND	10000	R5 100 000	
'0008030102	KT RD	241	397			HAPPYLAND-Leadwood Estate	XXX XXX XXX	RES	HAPPYLAND	10000	R5 500 000	
'0008030020	KT RD	241	398			HAPPYLAND-Leadwood Estate	XXX XXX XXX	RES	HAPPYLAND	10000	R5 800 000	
'0008032061	KT RD	241	399			HAPPYLAND-Leadwood Estate	XXX XXX XXX	RES	HAPPYLAND	10000	R5 500 000	
'0008030151	KT RD	241	400			HAPPYLAND-Leadwood Estate	XXX XXX XXX	VAC	HAPPYLAND	10000	R2 500 000	
'0008030116	KT RD	241	401			HAPPYLAND-Leadwood Estate	XXX XXX XXX	RES	HAPPYLAND	10004	R10 500 000	
'0008030145	KT RD	241	402			HAPPYLAND-Leadwood Estate	XXX XXX XXX	VAC	HAPPYLAND	9996	R2 500 000	
'0008030025	KT RD	241	403			HAPPYLAND-Leadwood Estate	XXX XXX XXX	VAC	HAPPYLAND	10000	R2 500 000	
'0008030026	KT RD	241	404			HAPPYLAND-Leadwood Estate	XXX XXX XXX	RES	HAPPYLAND	8891	R6 000 000	
'0008030101	KT RD	241	405			HAPPYLAND-Leadwood Estate	XXX XXX XXX	RES	HAPPYLAND	8892	R10 080 000	
'0008030150	KT RD	241	406			HAPPYLAND-Leadwood Estate	XXX XXX XXX	RES	HAPPYLAND	10132	R6 700 000	
'0008030029	KT RD	241	407			HAPPYLAND-Leadwood Estate	XXX XXX XXX	RES	HAPPYLAND	9975	R6 700 000	
'0008030140	KT RD	241	408			HAPPYLAND-Leadwood Estate	XXX XXX XXX	AGR	HAPPYLAND	8344	R2 500 000	
'0008030138	KT RD	241	409			HAPPYLAND-Leadwood Estate	XXX XXX XXX	RES	HAPPYLAND	9474	R8 800 000	
'0008030108	KT RD	241	410			HAPPYLAND-Leadwood Estate	XXX XXX XXX	AGR	HAPPYLAND	10047	R2 500 000	
'0008030065	KT RD	241	411			HAPPYLAND-Leadwood Estate	XXX XXX XXX	VAC	HAPPYLAND	10000	R2 500 000	
'0008030066	KT RD	241	412			HAPPYLAND-Leadwood Estate	XXX XXX XXX	VAC	HAPPYLAND	7506	R2 500 000	

MARULENG MUNICIPALITY
General Valuation Roll : 2023 - 2028

Account No	SUBURBAN/ FARM NAME	PROPERTY DESCRIPTION				FARM/ESTATE/ST NAME	OWNERSHIP	CATEGORY DETERMINED IN TERMS OF SECTION 8 OF THE ACT	PHYSICAL ADDRESS OF THE PROPERTY	EXTENT OF THE PROPERTY (M2)	MARKET VALUE OF THE PROPERTY	COMMENTS (WHERE APPLICABLE)
		ERF/ FARM NO	PTN	REM	UNIT							
'0003020027	KT RD	241	413			HAPPYLAND-Leadwood Estate	XXX XXX XXX	VAC	HAPPYLAND	10000	R2 500 000	
'0003020026	KT RD	241	414			HAPPYLAND-Leadwood Estate	XXX XXX XXX	VAC	HAPPYLAND	10000	R2 500 000	
'0008030124	KT RD	241	415			HAPPYLAND-Leadwood Estate	XXX XXX XXX	VAC	HAPPYLAND	10000	R2 500 000	
'0008030146	KT RD	241	416			HAPPYLAND-Leadwood Estate	XXX XXX XXX	RES	HAPPYLAND	10000	R6 600 000	
'0008030131	KT RD	241	417			HAPPYLAND-Leadwood Estate	XXX XXX XXX	VAC	HAPPYLAND	10000	R2 500 000	
'0008030169	KT RD	241	418			HAPPYLAND-Leadwood Estate	XXX XXX XXX	RES	HAPPYLAND	10000	R6 500 000	
'0008030160	KT RD	241	419			HAPPYLAND-Leadwood Estate	XXX XXX XXX	RES	HAPPYLAND	10000	R6 600 000	
'0008030143	KT RD	241	420			HAPPYLAND-Leadwood Estate	XXX XXX XXX	RES	HAPPYLAND	10025	R6 000 000	
'0008030142	KT RD	241	421			HAPPYLAND-Leadwood Estate	XXX XXX XXX	AGR	HAPPYLAND	10027	R2 500 000	
'0008030127	KT RD	241	422			HAPPYLAND-Leadwood Estate	XXX XXX XXX	RES	HAPPYLAND	10000	R6 500 000	
'0008032034	KT RD	241	423			HAPPYLAND-Leadwood Estate	XXX XXX XXX	RES	HAPPYLAND	10000	R8 800 000	
'0008030163	KT RD	241	424			HAPPYLAND-Leadwood Estate	XXX XXX XXX	RES	HAPPYLAND	10025	R6 050 000	
'0008030144	KT RD	241	425			HAPPYLAND-Leadwood Estate	XXX XXX XXX	RES	HAPPYLAND	10000	R7 950 000	
'0008030129	KT RD	241	426			HAPPYLAND-Leadwood Estate	XXX XXX XXX	VAC	HAPPYLAND	10000	R2 500 000	
'0008030171	KT RD	241	427			HAPPYLAND-Leadwood Estate	XXX XXX XXX	RES	HAPPYLAND	10000	R6 500 000	
'0008030157	KT RD	241	428			HAPPYLAND-Leadwood Estate	XXX XXX XXX	RES	HAPPYLAND	10000	R6 860 000	
'0008030156	KT RD	241	429			HAPPYLAND-Leadwood Estate	XXX XXX XXX	RES	HAPPYLAND	10000	R8 800 000	
'0003020029	KT RD	241	430			HAPPYLAND-Leadwood Estate	XXX XXX XXX	VAC	HAPPYLAND	10000	R2 500 000	
'0008030161	KT RD	241	431			HAPPYLAND-Leadwood Estate	XXX XXX XXX	BUS	HAPPYLAND	20100	R6 175 000	
'0008030130	KT RD	241	432			HAPPYLAND-Leadwood Estate	XXX XXX XXX	RES	HAPPYLAND	20000	R9 000 000	
'0008030168	KT RD	241	433			HAPPYLAND-Leadwood Estate	XXX XXX XXX	AGR	HAPPYLAND	8573833	R2 500 000	
'0008030166	KT RD	241	434			HAPPYLAND-Leadwood Estate	XXX XXX XXX	RES	Leadwood Estate	10000	R9 100 000	
'0002002525	KT RD	241	435			HAPPYLAND-Leadwood Estate	XXX XXX XXX	RES	HAPPYLAND	10000	R6 840 000	
'0002005646	KT RD	241	436			HAPPYLAND-Leadwood Estate	XXX XXX XXX	VAC	Leadwood Estate	10000	R2 500 000	

MARULENG MUNICIPALITY
General Valuation Roll : 2023 - 2028

Account No	SUBURBAN/ FARM NAME	PROPERTY DESCRIPTION				FARM/ESTATE/ST NAME	OWNERSHIP	CATEGORY DETERMINED IN TERMS OF SECTION 8 OF THE ACT	PHYSICAL ADDRESS OF THE PROPERTY	EXTENT OF THE PROPERTY (M2)	MARKET VALUE OF THE PROPERTY	COMMENTS (WHERE APPLICABLE)
		ERF/ FARM NO	PTN	REM	UNIT							
'0008031113	KT RD	241	437			HAPPYLAND-Leadwood Estate	XXX XXX XXX	RES	HAPPYLAND	10000	R7 920 000	
'0002004249	KT RD	241	438			Farm-Leadwood Estate	XXX XXX XXX	RES	Leadwood Estate	10000	R7 220 000	
XXXXXXXXXX	KT RD	241	439			HAPPYLAND-Leadwood Estate	XXX XXX XXX	VAC	PTN 439 of HAPPYLAND 241-KT R	10000	R2 500 000	
0008031235	KT RD	241	440			HAPPYLAND-Leadwood Estate	XXX XXX XXX	VAC	HAPPYLAND	10000	R2 500 000	
'0008031114	KT RD	241	441			HAPPYLAND-Leadwood Estate	XXX XXX XXX	RES	Leadwood Estate	10000	R8 040 000	
'0008030167	KT RD	241	442			HAPPYLAND-Leadwood Estate	XXX XXX XXX	RES	HAPPYLAND	10000	R8 040 000	
'0002002002	KT RD	241	445			HAPPYLAND-Leadwood Estate	XXX XXX XXX	AGR	HAPPYLAND	16248	R2 500 000	
XXXXXXXXXX	KT RD	241	446			HAPPYLAND-Leadwood Estate	XXX XXX XXX	BUS	PTN 446 of HAPPYLAND 241-KT R	1000	R950 000	
'0003003030	KT RD	241	447			HAPPYLAND-Leadwood Estate	XXX XXX XXX	AGR	HAPPYLAND	286519	R2 500 000	
'0008030139	KT RD	241	449			HAPPYLAND-Leadwood Estate	XXX XXX XXX	RES	HAPPYLAND	23355	R7 500 000	
XXXXXXXXXX	KT RD	241	450			HAPPYLAND-Leadwood Estate	XXX XXX XXX	VAC	PTN 450 of HAPPYLAND 241-KT R	880	R880 000	
'0008030154	KT RD	241	454			HAPPYLAND-Leadwood Estate	XXX XXX XXX	RES	HAPPYLAND	11000	R4 890 000	
'0008030147	KT RD	241	455			HAPPYLAND-Leadwood Estate	XXX XXX XXX	RES	HAPPYLAND	17700	R5 200 000	
'0006002525	KT RD	241				HAPPYLAND	XXX XXX XXX	AGR	HAPPYLAND	6020823	R10 500 000	
'0008016933	KT RD	242				HERON	XXX XXX XXX	MUP	HERON	2281437	R10 960 000	
'0008016997	KT RD	243	3			WELVERDIEND	XXX XXX XXX	PSI	WELVERDIEND	43749	R450 000	
'0008017053	KT RD	243	6			WELVERDIEND	XXX XXX XXX	MUP	WELVERDIEND	13096990	R80 000 000	
'0008017119	KT RD	243	7			WELVERDIEND	XXX XXX XXX	AGRV	WELVERDIEND	7999938	R12 800 000	
'0008017172	KT RD	243	8			WELVERDIEND	XXX XXX XXX	VAC	WELVERDIEND	4225	R910 000	
'0008017238	KT RD	243	9			WELVERDIEND	XXX XXX XXX	PSI	WELVERDIEND	5753	R120 000	
'0008017292	KT RD	243	10			WELVERDIEND	XXX XXX XXX	PSI	WELVERDIEND	46017	R203 000	
'0008017359	KT RD	243	11			WELVERDIEND	XXX XXX XXX	PSI	WELVERDIEND	7050	R100 000	
'0008017415	KT RD	243	12			WELVERDIEND	XXX XXX XXX	PSI	WELVERDIEND	5373	R92 000	
'0008017478	KT RD	243	13			WELVERDIEND	XXX XXX XXX	PSI	WELVERDIEND	209005	R483 000	

MARULENG MUNICIPALITY
General Valuation Roll : 2023 - 2028

Account No	SUBURBAN/ FARM NAME	PROPERTY DESCRIPTION				FARM/ESTATE/ST NAME	OWNERSHIP	CATEGORY DETERMINED IN TERMS OF SECTION 8 OF THE ACT	PHYSICAL ADDRESS OF THE PROPERTY	EXTENT OF THE PROPERTY (M2)	MARKET VALUE OF THE PROPERTY	COMMENTS (WHERE APPLICABLE)
		ERF/ FARM NO	PTN	REM	UNIT							
'0008017536	KT RD	243	14			WELVERDIEND	XXX XXX XXX	BUS	WELVERDIEND	7999939	R5 665 000	
'0008021228	KT RD	243	15			WELVERDIEND	XXX XXX XXX	AGR	WELVERDIEND	60000	R1 920 000	
'0008010123	KT RD	243	24			WELVERDIEND	XXX XXX XXX	BUS	WELVERDIEND	167167	R9 600 000	
0008012527	KT RD	243	25			WELVERDIEND	XXX XXX XXX	BUS	WELVERDIEND	20156	R8 400 000	
'0008012531	KT RD	243	31			WELVERDIEND	XXX XXX XXX	AGR	WELVERDIEND	687620	R5 600 000	
'0008010124	KT RD	243	34			WELVERDIEND	XXX XXX XXX	AGR	WELVERDIEND	5957466	R13 000 000	
'0008017599	KT RD	244				BLUEBANK	XXX XXX XXX	MUP	BLUEBANK	31175523	R21 888 000	
'0008017712	KT RD	245	1			ESEM	XXX XXX XXX	MUP	ESEM	1433106	R7 200 000	
'0008017775	KT RD	245	2			ESEM	XXX XXX XXX	RES	ESEM	1433106	R2 619 000	
'0009001113	KT RD	245	4			ESEM	XXX XXX XXX	PROT	ESEM	1433106	R2 619 000	
'0008016350	KT RD	245	5			ESEM	XXX XXX XXX	BUS	ESEM	1433106	R10 696 000	
'0008017655	KT RD	245				ESEM	XXX XXX XXX	RES	ESEM	1433105	R2 619 000	
0006003756	KT RD	246	2			RIVERSDALE-Moditlo Estate	XXX XXX XXX	AGR	RIVERSDALE	15986568	R25 200 000	
'0009201020	KT RD	246	4			RIVERSDALE-Moditlo Estate	XXX XXX XXX	AGR	RIVERSDALE	9754	R5 500 000	
'0009201037	KT RD	246	5			RIVERSDALE-Moditlo Estate	XXX XXX XXX	PSI	RIVERSDALE	15658638	R1 200 000	
'0009205568	KT RD	246	6			RIVERSDALE-Moditlo Estate	XXX XXX XXX	RES	RIVERSDALE	9907	R3 200 000	
XXXXXXXXXX	KT RD	246	7			RIVERSDALE-Moditlo Estate	XXX XXX XXX	VAC	Moditlo Estate	9468	R200 000	
'0009201286	KT RD	246	8			RIVERSDALE-Moditlo Estate	XXX XXX XXX	RES	RIVERSDALE	8699	R3 200 000	
'0009201239	KT RD	246	11			RIVERSDALE-Moditlo Estate	XXX XXX XXX	VAC	RIVERSDALE	9999	R900 000	
'0006004363	KT RD	246	13			RIVERSDALE-Moditlo Estate	XXX XXX XXX	AGR	RIVERSDALE	11069	R996 000	
'0008029017	KT RD	246	14			RIVERSDALE-Moditlo Estate	XXX XXX XXX	RES	RIVERSDALE	11094	R4 615 000	
'0008019068	KT RD	246	15			RIVERSDALE-Moditlo Estate	XXX XXX XXX	VAC	RIVERSDALE	9226	R830 000	
'0008019126	KT RD	246	16			RIVERSDALE-Moditlo Estate	XXX XXX XXX	AGR	RIVERSDALE	10469	R942 000	
'0008019125	KT RD	246	17			RIVERSDALE-Moditlo Estate	XXX XXX XXX	AGR	RIVERSDALE	10123	R911 000	

MARULENG MUNICIPALITY
General Valuation Roll : 2023 - 2028

Account No	SUBURBAN/ FARM NAME	PROPERTY DESCRIPTION				FARM/ESTATE/ST NAME	OWNERSHIP	CATEGORY DETERMINED IN TERMS OF SECTION 8 OF THE ACT	PHYSICAL ADDRESS OF THE PROPERTY	EXTENT OF THE PROPERTY (M2)	MARKET VALUE OF THE PROPERTY	COMMENTS (WHERE APPLICABLE)
		ERF/ FARM NO	PTN	REM	UNIT							
'0008019124	KT RD	246	18			RIVERSDALE-Moditlo Estate	XXX XXX XXX	AGR	RIVERSDALE	10105	R909 000	
'0009201127	KT RD	246	23			RIVERSDALE-Moditlo Estate	XXX XXX XXX	AGR	Moditlo Estate	10410	R937 000	
XXXXXXXXXX	KT RD	246	24			RIVERSDALE-Moditlo Estate	XXX XXX XXX	VAC	Moditlo Estate	9873	R750 000	
'0008020596	KT RD	246	25			RIVERSDALE-Moditlo Estate	XXX XXX XXX	RES	RIVERSDALE	11341	R3 520 000	
'0009201247	KT RD	246	26			RIVERSDALE-Moditlo Estate	XXX XXX XXX	VAC	RIVERSDALE	9087	R818 000	
'0008024646	KT RD	246	27			RIVERSDALE-Moditlo Estate	XXX XXX XXX	VAC	RIVERSDALE	9971	R897 000	
'0006004367	KT RD	246	28			RIVERSDALE-Moditlo Estate	XXX XXX XXX	AGR	RIVERSDALE	10531	R948 000	
XXXXXXXXXX	KT RD	246	29			RIVERSDALE-Moditlo Estate	XXX XXX XXX	PROT	Moditlo Estate	9571	R566 000	
'0008018804	KT RD	246	30			RIVERSDALE-Moditlo Estate	XXX XXX XXX	RES	RIVERSDALE	29093	R4 500 000	
'0009201054	KT RD	246	31			RIVERSDALE-Moditlo Estate	XXX XXX XXX	RES	RIVERSDALE	13077	R3 500 000	
'0008032044	KT RD	246	32			RIVERSDALE-Moditlo Estate	XXX XXX XXX	AGR	RIVERSDALE	11321	R1 019 000	
'0008032043	KT RD	246	33			RIVERSDALE-Moditlo Estate	XXX XXX XXX	AGR	RIVERSDALE	11322	R1 019 000	
'0009201103	KT RD	246	34			RIVERSDALE-Moditlo Estate	XXX XXX XXX	AGR	RIVERSDALE	11324	R1 019 000	
'0006006590	KT RD	246	35			RIVERSDALE-Moditlo Estate	XXX XXX XXX	RES	RIVERSDALE	10482	R943 000	
'0009201122	KT RD	246	36			RIVERSDALE-Moditlo Estate	XXX XXX XXX	AGR	RIVERSDALE	11323	R1 019 000	
'0009201126	KT RD	246	37			RIVERSDALE-Moditlo Estate	XXX XXX XXX	AGR	RIVERSDALE	11320	R1 019 000	
'0008019302	KT RD	246	38			RIVERSDALE-Moditlo Estate	XXX XXX XXX	AGR	RIVERSDALE	11325	R1 019 000	
'0006003704	KT RD	246	39			RIVERSDALE-Moditlo Estate	XXX XXX XXX	AGR	RIVERSDALE	11324	R1 019 000	
'0006001240	KT RD	246	40			RIVERSDALE-Moditlo Estate	XXX XXX XXX	AGR	RIVERSDALE	11322	R1 019 000	
'0008019364	KT RD	246	41			RIVERSDALE-Moditlo Estate	XXX XXX XXX	RES	RIVERSDALE	10747	R3 850 000	
XXXXXXXXXX	KT RD	246	44			RIVERSDALE-Moditlo Estate	XXX XXX XXX	VAC	Moditlo Estate	9672	R445 000	
XXXXXXXXXX	KT RD	246	45			RIVERSDALE-Moditlo Estate	XXX XXX XXX	AGR	Moditlo Estate	10845	R500 000	
XXXXXXXXXX	KT RD	246	46			RIVERSDALE-Moditlo Estate	XXX XXX XXX	AGR	Moditlo Estate	10932	R725 000	
XXXXXXXXXX	KT RD	246	47			RIVERSDALE-Moditlo Estate	XXX XXX XXX	VAC	Moditlo Estate	9982	R725 000	

MARULENG MUNICIPALITY
General Valuation Roll : 2023 - 2028

Account No	SUBURBAN/ FARM NAME	PROPERTY DESCRIPTION				FARM/ESTATE/ST NAME	OWNERSHIP	CATEGORY DETERMINED IN TERMS OF SECTION 8 OF THE ACT	PHYSICAL ADDRESS OF THE PROPERTY	EXTENT OF THE PROPERTY (M2)	MARKET VALUE OF THE PROPERTY	COMMENTS (WHERE APPLICABLE)
		ERF/ FARM NO	PTN	REM	UNIT							
'0009201287	KT RD	246	48			RIVERSDALE-Moditlo Estate	XXX XXX XXX	AGR	RIVERSDALE	10845	R976 000	
'0008032113	KT RD	246	49			RIVERSDALE-Moditlo Estate	XXX XXX XXX	AGR	RIVERSDALE	10845	R976 000	
'0008018681	KT RD	246	50			RIVERSDALE-Moditlo Estate	XXX XXX XXX	VAC	RIVERSDALE	10845	R976 000	
'0006001239	KT RD	246	51			RIVERSDALE-Moditlo Estate	XXX XXX XXX	AGR	RIVERSDALE	10845	R976 000	
'0009201159	KT RD	246	52			RIVERSDALE-Moditlo Estate	XXX XXX XXX	AGR	RIVERSDALE	10208	R919 000	
'0009201167	KT RD	246	53			RIVERSDALE-Moditlo Estate	XXX XXX XXX	RES	RIVERSDALE	11389	R3 850 000	
'0009201600	KT RD	246	54			RIVERSDALE-Moditlo Estate	XXX XXX XXX	AGR	RIVERSDALE	11200	R1 008 000	
'0006003741	KT RD	246	55			RIVERSDALE-Moditlo Estate	XXX XXX XXX	RES	RIVERSDALE	10845	R3 200 000	
XXXXXXXXXX	KT RD	246	56			RIVERSDALE-Moditlo Estate	XXX XXX XXX	VAC	Moditlo Estate	1845	R445 000	
'0008032117	KT RD	246	57			RIVERSDALE-Moditlo Estate	XXX XXX XXX	AGR	RIVERSDALE	10904	R981 000	
0006003752	KT RD	246	58			RIVERSDALE-Moditlo Estate	XXX XXX XXX	AGR	Moditlo Estate	10812	R973 000	
XXXXXXXXXX	KT RD	246	59			RIVERSDALE-Moditlo Estate	XXX XXX XXX	VAC	Moditlo Estate	10845	R500 000	
XXXXXXXXXX	KT RD	246	60			RIVERSDALE-Moditlo Estate	XXX XXX XXX	VAC	Moditlo Estate	10845	R500 000	
XXXXXXXXXX	KT RD	246	61			RIVERSDALE-Moditlo Estate	XXX XXX XXX	RES	Moditlo Estate	10845	R5 000 000	
'0009201654	KT RD	246	62			RIVERSDALE-Moditlo Estate	XXX XXX XXX	RES	RIVERSDALE	10845	R976 000	
XXXXXXXXXX	KT RD	246	63			RIVERSDALE-Moditlo Estate	XXX XXX XXX	RES	Moditlo Estate	10844	R4 000 000	
'0008032050	KT RD	246	64			RIVERSDALE-Moditlo Estate	XXX XXX XXX	RES	RIVERSDALE	10845	R4 200 000	
'0008019485	KT RD	246	65			RIVERSDALE-Moditlo Estate	XXX XXX XXX	AGR	RIVERSDALE	10845	R976 000	
'0009201173	KT RD	246	66			RIVERSDALE-Moditlo Estate	XXX XXX XXX	AGR	RIVERSDALE	18450	R1 661 000	
'0008019542	KT RD	246	67			RIVERSDALE-Moditlo Estate	XXX XXX XXX	AGR	RIVERSDALE	10845	R976 000	
'0006003742	KT RD	246	68			RIVERSDALE-Moditlo Estate	XXX XXX XXX	AGRV	RIVERSDALE	18450	R4 600 000	
'0006001241	KT RD	246	69			RIVERSDALE-Moditlo Estate	XXX XXX XXX	AGR	RIVERSDALE	10845	R976 000	
'0008018869	KT RD	246	72			RIVERSDALE-Moditlo Estate	XXX XXX XXX	RES	RIVERSDALE	10845	R976 000	
XXXXXXXXXX	KT RD	246	73			RIVERSDALE-Moditlo Estate	XXX XXX XXX	VAC	Moditlo Estate	9996	R500 000	

MARULENG MUNICIPALITY
General Valuation Roll : 2023 - 2028

Account No	SUBURBAN/ FARM NAME	PROPERTY DESCRIPTION				FARM/ESTATE/ST NAME	OWNERSHIP	CATEGORY DETERMINED IN TERMS OF SECTION 8 OF THE ACT	PHYSICAL ADDRESS OF THE PROPERTY	EXTENT OF THE PROPERTY (M2)	MARKET VALUE OF THE PROPERTY	COMMENTS (WHERE APPLICABLE)
		ERF/ FARM NO	PTN	REM	UNIT							
'0009201198	KT RD	246	74			RIVERSDALE-Moditlo Estate	XXX XXX XXX	RES	RIVERSDALE	9549	R2 800 000	
'0009201208	KT RD	246	75			RIVERSDALE-Moditlo Estate	XXX XXX XXX	AGR	RIVERSDALE	10782	R970 000	
'0009201217	KT RD	246	76			RIVERSDALE-Moditlo Estate	XXX XXX XXX	VAC	RIVERSDALE	9792	R881 000	
'0009201221	KT RD	246	77			RIVERSDALE-Moditlo Estate	XXX XXX XXX	RES	RIVERSDALE	10788	R4 720 000	
'0009201283	KT RD	246	78			RIVERSDALE-Moditlo Estate	XXX XXX XXX	VAC	RIVERSDALE	9756	R878 000	
'0009201246	KT RD	246	79			RIVERSDALE-Moditlo Estate	XXX XXX XXX	RES	RIVERSDALE	9734	R3 800 000	
'0009201277	KT RD	246	80			RIVERSDALE-Moditlo Estate	XXX XXX XXX	RES	RIVERSDALE	9403	R3 800 000	
'0009201280	KT RD	246	81			RIVERSDALE-Moditlo Estate	XXX XXX XXX	VAC	RIVERSDALE	9588	R863 000	
'0008032140	KT RD	246	82			RIVERSDALE-Moditlo Estate	XXX XXX XXX	VAC	RIVERSDALE	8632	R777 000	
'0009201216	KT RD	246	83			RIVERSDALE-Moditlo Estate	XXX XXX XXX	AGR	RIVERSDALE	8729	R786 000	
'0009201303	KT RD	246	84			RIVERSDALE-Moditlo Estate	XXX XXX XXX	RES	RIVERSDALE	9252	R3 800 000	
'0009201329	KT RD	246	85			RIVERSDALE-Moditlo Estate	XXX XXX XXX	VAC	RIVERSDALE	8576	R772 000	
'0009201334	KT RD	246	86			RIVERSDALE-Moditlo Estate	XXX XXX XXX	VAC	RIVERSDALE	8882	R799 000	
'0008018989	KT RD	246	87			RIVERSDALE-Moditlo Estate	XXX XXX XXX	VAC	RIVERSDALE	9227	R830 000	
'0008019045	KT RD	246	88			RIVERSDALE-Moditlo Estate	XXX XXX XXX	AGR	RIVERSDALE	10104	R909 000	
'0009201342	KT RD	246	90			RIVERSDALE-Moditlo Estate	XXX XXX XXX	RES	RIVERSDALE	10942	R5 200 000	
'0009201360	KT RD	246	91			RIVERSDALE-Moditlo Estate	XXX XXX XXX	AGR	RIVERSDALE	12996	R1 170 000	
'0009201374	KT RD	246	92			RIVERSDALE-Moditlo Estate	XXX XXX XXX	AGR	RIVERSDALE	11284	R1 016 000	
'0009201300	KT RD	246	93			RIVERSDALE-Moditlo Estate	XXX XXX XXX	AGR	RIVERSDALE	10176	R916 000	
'0009205570	KT RD	246	94			RIVERSDALE-Moditlo Estate	XXX XXX XXX	VAC	RIVERSDALE	8792	R791 000	
'0009201439	KT RD	246	95			RIVERSDALE-Moditlo Estate	XXX XXX XXX	VAC	RIVERSDALE	9913	R892 000	
'0009201235	KT RD	246	96			RIVERSDALE-Moditlo Estate	XXX XXX XXX	RES	RIVERSDALE	9478	R3 500 000	
'0009201448	KT RD	246	97			RIVERSDALE-Moditlo Estate	XXX XXX XXX	AGR	RIVERSDALE	11340	R1 021 000	
'0009201456	KT RD	246	98			RIVERSDALE-Moditlo Estate	XXX XXX XXX	RES	RIVERSDALE	9312	R4 500 000	

MARULENG MUNICIPALITY
General Valuation Roll : 2023 - 2028

Account No	SUBURBAN/ FARM NAME	PROPERTY DESCRIPTION				FARM/ESTATE/ST NAME	OWNERSHIP	CATEGORY DETERMINED IN TERMS OF SECTION 8 OF THE ACT	PHYSICAL ADDRESS OF THE PROPERTY	EXTENT OF THE PROPERTY (M2)	MARKET VALUE OF THE PROPERTY	COMMENTS (WHERE APPLICABLE)
		ERF/ FARM NO	PTN	REM	UNIT							
'0006003727	KT RD	246	99			RIVERSDALE-Moditlo Estate	XXX XXX XXX	RES	RIVERSDALE	11524	R3 200 000	
'0009201462	KT RD	246	100			RIVERSDALE-Moditlo Estate	XXX XXX XXX	RES	RIVERSDALE	9642	R3 800 000	
'0009201481	KT RD	246	101			RIVERSDALE-Moditlo Estate	XXX XXX XXX	VAC	RIVERSDALE	9387	R845 000	
'0009201486	KT RD	246	102			RIVERSDALE-Moditlo Estate	XXX XXX XXX	VAC	RIVERSDALE	10137	R912 000	
XXXXXXXXXX	KT RD	246	103			RIVERSDALE-Moditlo Estate	XXX XXX XXX	VAC	Moditlo Estate	8721	R475 000	
'0009201494	KT RD	246	104			RIVERSDALE-Moditlo Estate	XXX XXX XXX	VAC	RIVERSDALE	9754	R878 000	
'0009201507	KT RD	246	105			RIVERSDALE-Moditlo Estate	XXX XXX XXX	VAC	RIVERSDALE	9364	R843 000	
'0008019111	KT RD	246	106			RIVERSDALE-Moditlo Estate	XXX XXX XXX	VAC	RIVERSDALE	8409	R757 000	
'0009201511	KT RD	246	107			RIVERSDALE-Moditlo Estate	XXX XXX XXX	RES	RIVERSDALE	8647	R4 200 000	
'0009201285	KT RD	246	108			RIVERSDALE-Moditlo Estate	XXX XXX XXX	RES	RIVERSDALE	9207	R829 000	
'0006001235	KT RD	246	109			RIVERSDALE-Moditlo Estate	XXX XXX XXX	VAC	RIVERSDALE	9530	R858 000	
'0009201529	KT RD	246	110			RIVERSDALE-Moditlo Estate	XXX XXX XXX	RES	RIVERSDALE	11669	R4 300 000	
'0009201536	KT RD	246	111			RIVERSDALE-Moditlo Estate	XXX XXX XXX	RES	RIVERSDALE	8636	R2 800 000	
'0009201542	KT RD	246	112			RIVERSDALE-Moditlo Estate	XXX XXX XXX	VAC	RIVERSDALE	9393	R845 000	
'0008032040	KT RD	246	114			RIVERSDALE-Moditlo Estate	XXX XXX XXX	AGR	RIVERSDALE	11228	R1 011 000	
'0009201562	KT RD	246	115			RIVERSDALE-Moditlo Estate	XXX XXX XXX	VAC	RIVERSDALE	8335	R750 000	
'0008018725	KT RD	246	116			RIVERSDALE-Moditlo Estate	XXX XXX XXX	RES	RIVERSDALE	7863	R4 900 000	
XXXXXXXXXX	KT RD	246	145			RIVERSDALE-Moditlo Estate	XXX XXX XXX	VAC	RIVERSDALE	202179	R18 196 000	
XXXXXXXXXX	KT RD	246	146			RIVERSDALE-Moditlo Estate	XXX XXX XXX	VAC	RIVERSDALE	379462	R34 152 000	
XXXXXXXXXX	KT RD	246	147			RIVERSDALE-Moditlo Estate	XXX XXX XXX	VAC	RIVERSDALE	164339	R14 791 000	
'0009201249	KT RD	246	149			RIVERSDALE-Moditlo Estate	XXX XXX XXX	AGR	RIVERSDALE	64092	R5 768 000	
'0009201250	KT RD	246	150			RIVERSDALE-Moditlo Estate	XXX XXX XXX	VAC	RIVERSDALE	64127	R5 771 000	
'0009201251	KT RD	246	151			RIVERSDALE-Moditlo Estate	XXX XXX XXX	AGR	RIVERSDALE	65236	R5 871 000	
'0009201254	KT RD	246	152			RIVERSDALE	XXX XXX XXX	VAC	RIVERSDALE	66444	R5 980 000	

MARULENG MUNICIPALITY
General Valuation Roll : 2023 - 2028

Account No	SUBURBAN/ FARM NAME	PROPERTY DESCRIPTION				FARM/ESTATE/ST NAME	OWNERSHIP	CATEGORY DETERMINED IN TERMS OF SECTION 8 OF THE ACT	PHYSICAL ADDRESS OF THE PROPERTY	EXTENT OF THE PROPERTY (M2)	MARKET VALUE OF THE PROPERTY	COMMENTS (WHERE APPLICABLE)
		ERF/ FARM NO	PTN	REM	UNIT							
'0009201279	KT RD	246	156			RIVERSDALE-Moditlo Estate	XXX XXX XXX	AGR	RIVERSDALE	65697	R5 913 000	
'0009201259	KT RD	246	157			RIVERSDALE-Moditlo Estate	XXX XXX XXX	VAC	RIVERSDALE	65257	R5 873 000	
'0009201260	KT RD	246	158			RIVERSDALE-Moditlo Estate	XXX XXX XXX	VAC	RIVERSDALE	65940	R5 935 000	
'0009201275	KT RD	246	171			RIVERSDALE-Moditlo Estate	XXX XXX XXX	VAC	RIVERSDALE	68137	R6 132 000	
'0009201276	KT RD	246	172			RIVERSDALE-Moditlo Estate	XXX XXX XXX	VAC	RIVERSDALE	74889	R6 740 000	
XXXXXXXXXX	KT RD	246	177			RIVERSDALE-Moditlo Estate	XXX XXX XXX	VAC	Moditlo Estate	20517	R680 000	
'0004002023	KT RD	246	178			RIVERSDALE-Moditlo Estate	XXX XXX XXX	AGRV	Riversdale	14349470	R10 110 000	
'0004002024	KT RD	246	179			RIVERSDALE-Moditlo Estate	XXX XXX XXX	RES	RIVERSDALE	18636	R8 030 000	
XXXXXXXXXX	KT RD	247	2			MADRID	XXX XXX XXX	BUS	MADRID	1588909	R1 177 000	
'0004010002	KT RD	248	2			SCOTIA	XXX XXX XXX	MUP	SCOTIA	12689066	R76 000 000	
'0004010003	KT RD	248	3			SCOTIA	XXX XXX XXX	AGRV	SCOTIA	353487	R10 000 000	
XXXXXXXXXX	KT RD	251	1				XXX XXX XXX	MUP	PTN 1 of Farm 251-KT	7323483	R12 450 000	
'0001005275	KT RD	251					XXX XXX XXX	RES	Farm 251-KT	7323483	R16 000 000	
'0008016823	KT RD	257	1			PORTSGATE	XXX XXX XXX	MUP	PORTSGATE	16089696	R19 500 000	
'0008016765	KT RD	257				PORTSGATE	XXX XXX XXX	MUP	PORTSGATE	5432787	R15 360 000	
'0008017007	KT RD	269	1			HOOFPYN	XXX XXX XXX	PSI	HOOFPYN	99208	R283 000	
'0008017060	KT RD	269	2			HOOFPYN	XXX XXX XXX	AGR	HOOFPYN	18061362	R28 963 000	
'0008017128	KT RD	269	3			HOOFPYN	XXX XXX XXX	MIN	HOOFPYN	11390440	R19 429 000	
'0008017181	KT RD	269	4			HOOFPYN	XXX XXX XXX	BUS	HOOFPYN	144293	R2 750 000	VIVA FILLING STATION & BOTTLE STORE
'0008017246	KT RD	269	5			HOOFPYN	XXX XXX XXX	PSI	HOOFPYN	89572	R262 000	
'0008017304	KT RD	269	6			HOOFPYN	XXX XXX XXX	MUP	HOOFPYN	3006691	R5 778 000	
'0008017366	KT RD	269	7			HOOFPYN	XXX XXX XXX	BUS	HOOFPYN	519480	R1 104 000	
XXXXXXXXXX	KT RD	269	3(T1)			HOOFPYN	XXX XXX XXX	MIN	PTN 3(T1) of HOOFPYN 269-KT	237747	R1 600 000	
XXXXXXXXXX	KT RD	269	3(T2)			HOOFPYN	XXX XXX XXX	MIN	PTN 3(T2) of HOOFPYN 269-KT	2631397	R3 200 000	

MARULENG MUNICIPALITY
General Valuation Roll : 2023 - 2028

Account No	SUBURBAN/ FARM NAME	PROPERTY DESCRIPTION				FARM/ESTATE/ST NAME	OWNERSHIP	CATEGORY DETERMINED IN TERMS OF SECTION 8 OF THE ACT	PHYSICAL ADDRESS OF THE PROPERTY	EXTENT OF THE PROPERTY (M2)	MARKET VALUE OF THE PROPERTY	COMMENTS (WHERE APPLICABLE)
		ERF/ FARM NO	PTN	REM	UNIT							
XXXXXXXXXX	KT RD	279				GROVEDALE	XXX XXX XXX	AGR	GROVEDALE	3012687	R9 080 000	
'0001002004	KT RD	280					XXX XXX XXX	VAC	Farm 280-KT	334657	R1 600 000	
'0008016760	KT RD	286				PORTSMOUTH	XXX XXX XXX	AGR	PORTSMOUTH	9657191	R10 223 000	
'0001002322	KT RD	329					XXX XXX XXX	VAC	Farm 329-KT	834300	R10 000 000	
'0008017609	KT RD	417	3			DRIEHOEK-Blyde River Botanica	XXX XXX XXX	AGRV	DRIEHOEK	1284798	R3 896 000	
'0008017662	KT RD	417	4			DRIEHOEK-Blyde River Botanica	XXX XXX XXX	AGR	DRIEHOEK	428266	R1 326 000	
'0008017729	KT RD	417	6			DRIEHOEK-Blyde River Botanica	XXX XXX XXX	AGRV	DRIEHOEK	427174	R1 323 000	
'0008017785	KT RD	417	7			DRIEHOEK-Blyde River Botanica	XXX XXX XXX	BUS	DRIEHOEK	268091	R1 500 000	
'0008016234	KT RD	417	8			DRIEHOEK-Blyde River Botanica	XXX XXX XXX	AGRV	DRIEHOEK	4954471	R14 905 000	
'0008016298	KT RD	417	11			DRIEHOEK-Blyde River Botanica	XXX XXX XXX	AGRV	DRIEHOEK	1295276	R3 927 000	
'0008016355	KT RD	417	12			DRIEHOEK-Blyde River Botanica	XXX XXX XXX	AGRV	DRIEHOEK	483990	R1 494 000	
'0008016411	KT RD	417	13			DRIEHOEK-Blyde River Botanica	XXX XXX XXX	AGRV	DRIEHOEK	811287	R2 475 000	
'0008016474	KT RD	417	15			DRIEHOEK-Blyde River Botanica	XXX XXX XXX	AGRV	DRIEHOEK	221107	R781 000	
'0008016531	KT RD	417	16			DRIEHOEK-Blyde River Botanica	XXX XXX XXX	AGRV	DRIEHOEK	217571	R694 000	
'0008016595	KT RD	417	17			DRIEHOEK-Blyde River Botanica	XXX XXX XXX	AGRV	DRIEHOEK	215779	R689 000	
'0008016651	KT RD	417	18			DRIEHOEK-Blyde River Botanica	XXX XXX XXX	AGRV	DRIEHOEK	214814	R686 000	
'0008016718	KT RD	417	19			DRIEHOEK-Blyde River Botanica	XXX XXX XXX	AGRV	DRIEHOEK	214609	R685 000	
'0008016771	KT RD	417	20			DRIEHOEK-Blyde River Botanica	XXX XXX XXX	RES	DRIEHOEK	214546	R685 000	
'0008016837	KT RD	417	21			DRIEHOEK-Blyde River Botanica	XXX XXX XXX	AGRV	DRIEHOEK	215484	R688 000	
'0008016891	KT RD	417	22			DRIEHOEK-Blyde River Botanica	XXX XXX XXX	AGRV	DRIEHOEK	215759	R689 000	
'0008016958	KT RD	417	24			DRIEHOEK-Blyde River Botanica	XXX XXX XXX	AGRV	DRIEHOEK	227992	R726 000	
'0008017014	KT RD	417	25			DRIEHOEK-Blyde River Botanica	XXX XXX XXX	AGRV	DRIEHOEK	214542	R685 000	
'0008017077	KT RD	417	26			DRIEHOEK-Blyde River Botanica	XXX XXX XXX	AGRV	DRIEHOEK	214411	R12 000 000	
'0008017133	KT RD	417	27			DRIEHOEK-Blyde River Botanica	XXX XXX XXX	AGRV	DRIEHOEK	215689	R689 000	

MARULENG MUNICIPALITY
General Valuation Roll : 2023 - 2028

Account No	SUBURBAN/ FARM NAME	PROPERTY DESCRIPTION				FARM/ESTATE/ST NAME	OWNERSHIP	CATEGORY DETERMINED IN TERMS OF SECTION 8 OF THE ACT	PHYSICAL ADDRESS OF THE PROPERTY	EXTENT OF THE PROPERTY (M2)	MARKET VALUE OF THE PROPERTY	COMMENTS (WHERE APPLICABLE)
		ERF/ FARM NO	PTN	REM	UNIT							
'0008017197	KT RD	417	28			DRIEHOEK-Blyde River Botanica	XXX XXX XXX	AGRV	DRIEHOEK	428289	R1 326 000	
'0008017253	KT RD	417	29			DRIEHOEK-Blyde River Botanica	XXX XXX XXX	GOV	DRIEHOEK	9294	R150 000	
'0008017310	KT RD	417	32			DRIEHOEK-Blyde River Botanica	XXX XXX XXX	MUP	DRIEHOEK	1492610	R4 519 000	
'0008017374	KT RD	417	34			DRIEHOEK-Blyde River Botanica	XXX XXX XXX	AGR	DRIEHOEK	13477	R619 000	
'0008017439	KT RD	417	35			DRIEHOEK-Blyde River Botanica	XXX XXX XXX	AGR	DRIEHOEK	10056	R472 000	
'0008017494	KT RD	417	36			DRIEHOEK-Blyde River Botanica	XXX XXX XXX	RES	DRIEHOEK	11127	R3 200 000	
'0008017550	KT RD	417	37			DRIEHOEK-Blyde River Botanica	XXX XXX XXX	RES	DRIEHOEK	10020	R2 480 000	
'0008017617	KT RD	417	38			DRIEHOEK-Blyde River Botanica	XXX XXX XXX	RES	DRIEHOEK	11382	R2 047 000	
'0008017680	KT RD	417	39			DRIEHOEK-Blyde River Botanica	XXX XXX XXX	AGR	DRIEHOEK	12908	R595 000	
'0008032146	KT RD	417	40			DRIEHOEK-Blyde River Botanica	XXX XXX XXX	AGR	DRIEHOEK	11215	R522 000	
'0008017792	KT RD	417	41			DRIEHOEK-Blyde River Botanica	XXX XXX XXX	RES	DRIEHOEK	12721	R1 500 000	
'0008016122	KT RD	417	42			DRIEHOEK-Blyde River Botanica	XXX XXX XXX	RES	DRIEHOEK	13612	R3 637 000	
'0008016187	KT RD	417	43			DRIEHOEK-Blyde River Botanica	XXX XXX XXX	AGR	DRIEHOEK	13712	R629 000	
'0008016243	KT RD	417	44			DRIEHOEK-Blyde River Botanica	XXX XXX XXX	RES	DRIEHOEK	11575	R2 115 000	
'0008016312	KT RD	417	45			DRIEHOEK-Blyde River Botanica	XXX XXX XXX	RES	DRIEHOEK	11575	R3 500 000	
'0008016362	KT RD	417	46			DRIEHOEK-Blyde River Botanica	XXX XXX XXX	RES	DRIEHOEK	12489	R2 730 000	
'0008016429	KT RD	417	47			DRIEHOEK-Blyde River Botanica	XXX XXX XXX	RES	DRIEHOEK	17547	R2 120 000	
'0008016482	KT RD	417	48			DRIEHOEK-Blyde River Botanica	XXX XXX XXX	AGR	DRIEHOEK	12093	R560 000	
'0008016549	KT RD	417	49			DRIEHOEK-Blyde River Botanica	XXX XXX XXX	RES	DRIEHOEK	11651	R2 556 000	
'0008016606	KT RD	417	50			DRIEHOEK-Blyde River Botanica	XXX XXX XXX	RES	DRIEHOEK	12123	R2 757 000	
'0008032116	KT RD	417	51			DRIEHOEK-Blyde River Botanica	XXX XXX XXX	RES	DRIEHOEK	13643	R2 500 000	
'0008018115	KT RD	417	52			DRIEHOEK-Blyde River Botanica	XXX XXX XXX	RES	DRIEHOEK	10503	R4 450 000	
'0008016789	KT RD	417	53			DRIEHOEK-Blyde River Botanica	XXX XXX XXX	RES	DRIEHOEK	10063	R610 000	
'0008016845	KT RD	417	54			DRIEHOEK-Blyde River Botanica	XXX XXX XXX	AGR	DRIEHOEK	10784	R2 471 000	

MARULENG MUNICIPALITY
General Valuation Roll : 2023 - 2028

Account No	SUBURBAN/ FARM NAME	PROPERTY DESCRIPTION				FARM/ESTATE/ST NAME	OWNERSHIP	CATEGORY DETERMINED IN TERMS OF SECTION 8 OF THE ACT	PHYSICAL ADDRESS OF THE PROPERTY	EXTENT OF THE PROPERTY (M2)	MARKET VALUE OF THE PROPERTY	COMMENTS (WHERE APPLICABLE)
		ERF/ FARM NO	PTN	REM	UNIT							
'0008016902	KT RD	417	55			DRIEHOEK-Blyde River Botanica	XXX XXX XXX	AGR	DRIEHOEK	11762	R546 000	
'0008016965	KT RD	417	56			DRIEHOEK-Blyde River Botanica	XXX XXX XXX	RES	DRIEHOEK	11951	R3 469 000	
'0008017021	KT RD	417	57			DRIEHOEK-Blyde River Botanica	XXX XXX XXX	RES	DRIEHOEK	12014	R2 500 000	
'0008017085	KT RD	417	58			DRIEHOEK-Blyde River Botanica	XXX XXX XXX	RES	DRIEHOEK	10943	R4 566 000	
'0008017142	KT RD	417	59			DRIEHOEK-Blyde River Botanica	XXX XXX XXX	RES	DRIEHOEK	10084	R473 000	
'0008017207	KT RD	417	60			DRIEHOEK-Blyde River Botanica	XXX XXX XXX	RES	DRIEHOEK	11574	R2 529 000	
'0008017260	KT RD	417	61			DRIEHOEK-Blyde River Botanica	XXX XXX XXX	RES	DRIEHOEK	12493	R1 668 000	
'0008017328	KT RD	417	62			DRIEHOEK-Blyde River Botanica	XXX XXX XXX	RES	DRIEHOEK	11739	R545 000	
'0008017383	KT RD	417	63			DRIEHOEK-Blyde River Botanica	XXX XXX XXX	RES	DRIEHOEK	14426	R2 292 000	
'0008017447	KT RD	417	64			DRIEHOEK-Blyde River Botanica	XXX XXX XXX	RES	DRIEHOEK	11779	R2 670 000	
'0008017504	KT RD	417	65			DRIEHOEK-Blyde River Botanica	XXX XXX XXX	RES	DRIEHOEK	12605	R1 187 000	
'0008017571	KT RD	417	66			DRIEHOEK-Blyde River Botanica	XXX XXX XXX	AGR	DRIEHOEK	13262	R610 000	
'0008017624	KT RD	417	67			DRIEHOEK-Blyde River Botanica	XXX XXX XXX	AGR	DRIEHOEK	14556	R3 989 000	
'0008017688	KT RD	417	68			DRIEHOEK-Blyde River Botanica	XXX XXX XXX	AGR	DRIEHOEK	12139	R562 000	
'0008017744	KT RD	417	69			DRIEHOEK-Blyde River Botanica	XXX XXX XXX	RES	DRIEHOEK	10358	R2 027 000	
'0008032023	KT RD	417	70			DRIEHOEK-Blyde River Botanica	XXX XXX XXX	VAC	DRIEHOEK	10000	R470 000	
'0008016141	KT RD	417	71			DRIEHOEK-Blyde River Botanica	XXX XXX XXX	AGR	DRIEHOEK	10734	R501 000	
'0008016193	KT RD	417	72			DRIEHOEK-Blyde River Botanica	XXX XXX XXX	RES	DRIEHOEK	11958	R2 245 000	
'0008016261	KT RD	417	73			DRIEHOEK-Blyde River Botanica	XXX XXX XXX	RES	DRIEHOEK	13401	R2 211 000	
'0008016317	KT RD	417	74			DRIEHOEK-Blyde River Botanica	XXX XXX XXX	RES	DRIEHOEK	14175	R1 871 000	
'0008016380	KT RD	417	75			DRIEHOEK-Blyde River Botanica	XXX XXX XXX	AGR	DRIEHOEK	13331	R613 000	
'0008016435	KT RD	417	76			DRIEHOEK-Blyde River Botanica	XXX XXX XXX	AGR	DRIEHOEK	10480	R490 000	
'0008016499	KT RD	417	77			DRIEHOEK-Blyde River Botanica	XXX XXX XXX	AGR	DRIEHOEK	10002	R470 000	
'0008016556	KT RD	417	78			DRIEHOEK-Blyde River Botanica	XXX XXX XXX	BUS	DRIEHOEK	43728	R5 337 000	

MARULENG MUNICIPALITY
General Valuation Roll : 2023 - 2028

Account No	SUBURBAN/ FARM NAME	PROPERTY DESCRIPTION				FARM/ESTATE/ST NAME	OWNERSHIP	CATEGORY DETERMINED IN TERMS OF SECTION 8 OF THE ACT	PHYSICAL ADDRESS OF THE PROPERTY	EXTENT OF THE PROPERTY (M2)	MARKET VALUE OF THE PROPERTY	COMMENTS (WHERE APPLICABLE)
		ERF/ FARM NO	PTN	REM	UNIT							
'0008016613	KT RD	417	79			DRIEHOEK-Blyde River Botanica	XXX XXX XXX	RES	DRIEHOEK	10737	R4 089 000	
'0008015463	KT RD	417	80			DRIEHOEK-Blyde River Botanica	XXX XXX XXX	RES	DRIEHOEK	10790	R3 467 000	
'0008016733	KT RD	417	81			DRIEHOEK-Blyde River Botanica	XXX XXX XXX	AGR	DRIEHOEK	12031	R557 000	
'0008016798	KT RD	417	82			DRIEHOEK-Blyde River Botanica	XXX XXX XXX	RES	DRIEHOEK	13497	R2 550 000	
'0008016852	KT RD	417	83			DRIEHOEK-Blyde River Botanica	XXX XXX XXX	RES	DRIEHOEK	13411	R3 760 000	
'0008016920	KT RD	417	84			DRIEHOEK-Blyde River Botanica	XXX XXX XXX	AGR	DRIEHOEK	12562	R580 000	
'0008016972	KT RD	417	85			DRIEHOEK-Blyde River Botanica	XXX XXX XXX	AGR	DRIEHOEK	13206	R608 000	
'0008017038	KT RD	417	86			DRIEHOEK-Blyde River Botanica	XXX XXX XXX	RES	DRIEHOEK	12129	R1 575 000	
'0008017092	KT RD	417	87			DRIEHOEK-Blyde River Botanica	XXX XXX XXX	RES	DRIEHOEK	11528	R982 000	
'0008017159	KT RD	417	88			DRIEHOEK-Blyde River Botanica	XXX XXX XXX	AGR	DRIEHOEK	13708	R629 000	
'0008017216	KT RD	417	89			DRIEHOEK-Blyde River Botanica	XXX XXX XXX	AGR	DRIEHOEK	11555	R537 000	
'0008017277	KT RD	417	90			DRIEHOEK-Blyde River Botanica	XXX XXX XXX	RES	DRIEHOEK	12005	R3 005 000	
'0008017334	KT RD	417	91			DRIEHOEK-Blyde River Botanica	XXX XXX XXX	POS	DRIEHOEK	40250	R1 850 000	
'0008017398	KT RD	417	92			DRIEHOEK-Blyde River Botanica	XXX XXX XXX	AGRV	DRIEHOEK	11313	R544 000	
'0009201354	KT RD	417	93			DRIEHOEK-Blyde River Botanica	XXX XXX XXX	AGRV	DRIEHOEK	1002149	R3 048 000	
'0008020032	KT RD	417	94			DRIEHOEK-Blyde River Botanica	XXX XXX XXX	AGRV	DRIEHOEK	228189	R1 400 000	
'0008017543	KT RD	417				DRIEHOEK-Blyde River Botanica	XXX XXX XXX	AGRV	DRIEHOEK	2365617	R7 138 000	
'0008017454	KT RD	419	2			BEDFORD	XXX XXX XXX	AGRV	BEDFORD	2578448	R13 040 000	
'0008017511	KT RD	419	4			BEDFORD	XXX XXX XXX	AGRV	BEDFORD	1610458	R9 811 000	
'0008017577	KT RD	419	5			BEDFORD	XXX XXX XXX	AGRV	BEDFORD	24513	R1 820 000	
'0008017630	KT RD	419	6			BEDFORD	XXX XXX XXX	AGRV	BEDFORD	23182	R1 720 000	
XXXXXXXX	KT RD	419	7			BEDFORD	XXX XXX XXX	GOV	BEDFORD	308352	R22 000 000	
XXXXXXXX	KT RD	419	8			BEDFORD	XXX XXX XXX	RES	BEDFORD	208649	R2 026 000	
'0008017818	KT RD	419	10			BEDFORD	XXX XXX XXX	MUP	BEDFORD	463670	R9 500 000	

MARULENG MUNICIPALITY
General Valuation Roll : 2023 - 2028

Account No	SUBURBAN/ FARM NAME	PROPERTY DESCRIPTION				FARM/ESTATE/ST NAME	OWNERSHIP	CATEGORY DETERMINED IN TERMS OF SECTION 8 OF THE ACT	PHYSICAL ADDRESS OF THE PROPERTY	EXTENT OF THE PROPERTY (M2)	MARKET VALUE OF THE PROPERTY	COMMENTS (WHERE APPLICABLE)
		ERF/ FARM NO	PTN	REM	UNIT							
'0008012595	KT RD	419	11			BEDFORD	XXX XXX XXX	AGRV	BEDFORD	169182	R1 671 000	
'0008017832	KT RD	419	14			BEDFORD	XXX XXX XXX	RES	BEDFORD	10000	R1 500 000	
'0008016589	KT RD	419	15			BEDFORD	XXX XXX XXX	RES	BEDFORD	215441	R2 087 000	
XXXXXXXXXX	KT RD	419	17			BEDFORD	XXX XXX XXX	BUS	BEDFORD	216968	R2 101 000	
'0008017863	KT RD	419	22			BEDFORD	XXX XXX XXX	MUP	BEDFORD	856532	R7 857 000	
XXXXXXXXXX	KT RD	419	23			BEDFORD	XXX XXX XXX	BUS	BEDFORD	856532	R7 857 000	
'0008017888	KT RD	419	24			BEDFORD	XXX XXX XXX	AGRV	BEDFORD	856118	R7 853 000	
'0008017895	KT RD	419	25			BEDFORD	XXX XXX XXX	AGRV	BEDFORD	6683516	R6 831 000	
XXXXXXXXXX	KT RD	419	26			BEDFORD	XXX XXX XXX	BUS	BEDFORD	30000	R12 500 000	
'0008017913	KT RD	419	27			BEDFORD	XXX XXX XXX	AGR	BEDFORD	19842	R1 500 000	
'0008017920	KT RD	419	29			BEDFORD	XXX XXX XXX	MUP	BEDFORD	2151260	R4 500 000	
'0008017937	KT RD	419	31			BEDFORD	XXX XXX XXX	GOV	BEDFORD	504	R750 000	
'0008017946	KT RD	419	33			BEDFORD	XXX XXX XXX	RES	BEDFORD	10463	R7 601 000	
'0008017955	KT RD	419	34			BEDFORD	XXX XXX XXX	AGRV	BEDFORD	10462	R242 000	
'0007002936	KT RD	419	35			BEDFORD	XXX XXX XXX	RES	BEDFORD	9535	R8 881 000	
'0008017976	KT RD	419	36			BEDFORD	XXX XXX XXX	AGRV	BEDFORD	9536	R1 200 000	
'0008017985	KT RD	419	37			BEDFORD	XXX XXX XXX	RES	BEDFORD	18000	R1 800 000	
'0008017993	KT RD	419	38			BEDFORD	XXX XXX XXX	RES	BEDFORD	9999	R2 400 000	
'0008018002	KT RD	419	39			BEDFORD	XXX XXX XXX	RES	BEDFORD	10001	R1 500 000	
'0008018018	KT RD	419	40			BEDFORD	XXX XXX XXX	RES	BEDFORD	10001	R1 500 000	
'0008018025	KT RD	419	41			BEDFORD	XXX XXX XXX	RES	BEDFORD	9999	R1 200 000	
'0008018032	KT RD	419	42			BEDFORD	XXX XXX XXX	RES	BEDFORD	10001	R1 500 000	
'0008018041	KT RD	419	43			BEDFORD	XXX XXX XXX	RES	BEDFORD	14678	R2 804 000	
'0008018059	KT RD	419	44			BEDFORD	XXX XXX XXX	RES	BEDFORD	14678	R9 980 000	

MARULENG MUNICIPALITY
General Valuation Roll : 2023 - 2028

Account No	SUBURBAN/ FARM NAME	PROPERTY DESCRIPTION				FARM/ESTATE/ST NAME	OWNERSHIP	CATEGORY DETERMINED IN TERMS OF SECTION 8 OF THE ACT	PHYSICAL ADDRESS OF THE PROPERTY	EXTENT OF THE PROPERTY (M2)	MARKET VALUE OF THE PROPERTY	COMMENTS (WHERE APPLICABLE)
		ERF/ FARM NO	PTN	REM	UNIT							
'0008018067	KT RD	419	45			BEDFORD	XXX XXX XXX	RES	BEDFORD	14678	R9 606 000	
'0008018071	KT RD	419	48			BEDFORD	XXX XXX XXX	AGRV	BEDFORD	107927	R1 119 000	
'0008018089	KT RD	419	49			BEDFORD	XXX XXX XXX	AGRV	BEDFORD	4871884	R43 995 000	
'0008018096	KT RD	419	50			BEDFORD	XXX XXX XXX	RES	BEDFORD	45931	R1 800 000	
'0008025000	KT RD	419	51			BEDFORD	XXX XXX XXX	RES	BEDFORD	8652	R1 900 000	
XXXXXXXX	KT RD	419	52			BEDFORD	XXX XXX XXX	RES	BEDFORD	5036	R1 800 000	
'0008018716	KT RD	419	53			BEDFORD	XXX XXX XXX	RES	BEDFORD	10000	R10 712 000	
'0008018121	KT RD	419	54			BEDFORD	XXX XXX XXX	RES	BEDFORD	4178	R1 500 000	
'0008032123	KT RD	419	55			BEDFORD	XXX XXX XXX	RES	BEDFORD	3375	R2 800 000	
'0008018147	KT RD	419	56			BEDFORD	XXX XXX XXX	RES	BEDFORD	3000	R2 800 000	
'0008018153	KT RD	419	57			BEDFORD	XXX XXX XXX	AGRV	BEDFORD	3246	R2 500 000	
'0008018169	KT RD	419	58			BEDFORD	XXX XXX XXX	RES	BEDFORD	4220	R750 000	
'0008018176	KT RD	419	59			BEDFORD	XXX XXX XXX	RES	BEDFORD	4858	R1 500 000	
'0008018185	KT RD	419	60			BEDFORD	XXX XXX XXX	RES	BEDFORD	5215	R1 500 000	
'0008018192	KT RD	419	61			BEDFORD	XXX XXX XXX	RES	BEDFORD	4790	R4 795 000	
'0008018202	KT RD	419	62			BEDFORD	XXX XXX XXX	RES	BEDFORD	3856	R5 407 000	
'0008018218	KT RD	419	63			BEDFORD	XXX XXX XXX	RES	BEDFORD	2604	R4 419 000	
'0008010467	KT RD	419	64			BEDFORD	XXX XXX XXX	AGRV	BEDFORD	5217	R750 000	
'0008019243	KT RD	419	65			BEDFORD	XXX XXX XXX	AGRV	BEDFORD	3831	R750 000	
'0008019606	KT RD	419	66			BEDFORD	XXX XXX XXX	AGRV	BEDFORD	4158	R350 000	
'0008019250	KT RD	419	67			BEDFORD	XXX XXX XXX	AGRV	BEDFORD	3945	R350 000	
'0008019317	KT RD	419	68			BEDFORD	XXX XXX XXX	AGRV	BEDFORD	3884	R750 000	
'0008019370	KT RD	419	69			BEDFORD	XXX XXX XXX	AGRV	BEDFORD	3802	R350 000	
'0008019436	KT RD	419	70			BEDFORD	XXX XXX XXX	AGRV	BEDFORD	3570	R350 000	

MARULENG MUNICIPALITY
General Valuation Roll : 2023 - 2028

Account No	SUBURBAN/ FARM NAME	PROPERTY DESCRIPTION					OWNERSHIP	CATEGORY DETERMINED IN TERMS OF SECTION 8 OF THE ACT	PHYSICAL ADDRESS OF THE PROPERTY	EXTENT OF THE PROPERTY (M2)	MARKET VALUE OF THE PROPERTY	COMMENTS (WHERE APPLICABLE)
		ERF/ FARM NO	PTN	REM	UNIT	FARM/ESTATE/ST NAME						
'0008019490	KT RD	419	71			BEDFORD	XXX XXX XXX	AGRV	BEDFORD	3671	R350 000	
'0008019557	KT RD	419	72			BEDFORD	XXX XXX XXX	AGRV	BEDFORD	3566	R650 000	
'0008019613	KT RD	419	73			BEDFORD	XXX XXX XXX	AGRV	BEDFORD	3777	R350 000	
'0008019620	KT RD	419	74			BEDFORD	XXX XXX XXX	AGRV	BEDFORD	3820	R350 000	
'0008019684	KT RD	419	75			BEDFORD	XXX XXX XXX	AGRV	BEDFORD	3541	R350 000	
'0008019741	KT RD	419	76			BEDFORD	XXX XXX XXX	AGRV	BEDFORD	3539	R720 000	
'0008019808	KT RD	419	77			BEDFORD	XXX XXX XXX	AGRV	BEDFORD	4723	R700 000	
'0008019860	KT RD	419	78			BEDFORD	XXX XXX XXX	AGRV	BEDFORD	3822	R350 000	
'0008019927	KT RD	419	79			BEDFORD	XXX XXX XXX	AGRV	BEDFORD	3822	R350 000	
'0008019981	KT RD	419	80			BEDFORD	XXX XXX XXX	AGRV	BEDFORD	3591	R350 000	
'0008019637	KT RD	419	81			BEDFORD	XXX XXX XXX	AGRV	BEDFORD	3636	R350 000	
'0008032124	KT RD	419	82			BEDFORD	XXX XXX XXX	AGRV	BEDFORD	3871	R3 450 000	
'0008019758	KT RD	419	83			BEDFORD	XXX XXX XXX	AGRV	BEDFORD	3871	R350 000	
'0008019814	KT RD	419	84			BEDFORD	XXX XXX XXX	AGRV	BEDFORD	3871	R350 000	
'0008019881	KT RD	419	85			BEDFORD	XXX XXX XXX	AGRV	BEDFORD	4588	R750 000	
'0008019934	KT RD	419	86			BEDFORD	XXX XXX XXX	AGRV	BEDFORD	4757	R350 000	
'0008020038	KT RD	419	87			BEDFORD	XXX XXX XXX	RES	BEDFORD	4152	R3 000 000	
'0008032033	KT RD	419	88			BEDFORD	XXX XXX XXX	AGRV	BEDFORD	5125	R900 000	
'0008019703	KT RD	419	89			BEDFORD	XXX XXX XXX	AGRV	BEDFORD	3516	R350 000	
'0008019766	KT RD	419	90			BEDFORD	XXX XXX XXX	AGRV	BEDFORD	3564	R650 000	
'0008019821	KT RD	419	91			BEDFORD	XXX XXX XXX	AGRV	BEDFORD	3564	R350 000	
XXXXXXXX	KT RD	419	92			BEDFORD	XXX XXX XXX	VAC	BEDFORD	3564	R350 000	
0008019943	KT RD	419	93			BEDFORD	XXX XXX XXX	RES	BEDFORD	3564	R3 000 000	
XXXXXXXX	KT RD	419	94			BEDFORD	XXX XXX XXX	VAC	BEDFORD	3564	R750 000	

MARULENG MUNICIPALITY
General Valuation Roll : 2023 - 2028

Account No	SUBURBAN/ FARM NAME	PROPERTY DESCRIPTION				FARM/ESTATE/ST NAME	OWNERSHIP	CATEGORY DETERMINED IN TERMS OF SECTION 8 OF THE ACT	PHYSICAL ADDRESS OF THE PROPERTY	EXTENT OF THE PROPERTY (M2)	MARKET VALUE OF THE PROPERTY	COMMENTS (WHERE APPLICABLE)
		ERF/ FARM NO	PTN	REM	UNIT							
'0008032141	KT RD	419	95			BEDFORD	XXX XXX XXX	AGRV	BEDFORD	3564	R750 000	
'0008019772	KT RD	419	96			BEDFORD	XXX XXX XXX	AGRV	BEDFORD	3564	R350 000	
'0008032155	KT RD	419	97			BEDFORD	XXX XXX XXX	AGRV	BEDFORD	3883	R3 050 000	
'0008019892	KT RD	419	98			BEDFORD	XXX XXX XXX	AGRV	BEDFORD	3589	R350 000	
'0008019959	KT RD	419	99			BEDFORD	XXX XXX XXX	AGRV	BEDFORD	3717	R350 000	
'0008019669	KT RD	419	100			BEDFORD	XXX XXX XXX	AGRV	BEDFORD	3717	R350 000	
'0008019727	KT RD	419	101			BEDFORD	XXX XXX XXX	RES	BEDFORD	3717	R3 400 000	
'0008019781	KT RD	419	102			BEDFORD	XXX XXX XXX	AGRV	BEDFORD	3717	R350 000	
'0008019846	KT RD	419	103			BEDFORD	XXX XXX XXX	AGRV	BEDFORD	3717	R700 000	
'0008019903	KT RD	419	104			BEDFORD	XXX XXX XXX	AGRV	BEDFORD	3717	R350 000	
'0008032142	KT RD	419	105			BEDFORD	XXX XXX XXX	AGRV	BEDFORD	3717	R3 440 000	
'0008019676	KT RD	419	106			BEDFORD	XXX XXX XXX	AGRV	BEDFORD	3717	R2 100 000	
'0008019734	KT RD	419	107			BEDFORD	XXX XXX XXX	RES	BEDFORD	3717	R2 100 000	
'0008012345	KT RD	419	108			BEDFORD	XXX XXX XXX	AGRV	BEDFORD	2614	R350 000	
'0008012346	KT RD	419	109			BEDFORD	XXX XXX XXX	AGRV	BEDFORD	2615	R350 000	
'0008012347	KT RD	419	110			BEDFORD	XXX XXX XXX	RES	BEDFORD	2615	R1 500 000	
'0008012358	KT RD	419	111			BEDFORD	XXX XXX XXX	RES	BEDFORD	2618	R1 550 000	
'0008012350	KT RD	419	113			BEDFORD	XXX XXX XXX	AGRV	BEDFORD	1192	R150 000	
'0008012357	KT RD	419	114			BEDFORD	XXX XXX XXX	VAC	BEDFORD	7531	R820 000	
'0008032076	KT RD	419	115			BEDFORD	XXX XXX XXX	AGRV	BEDFORD	8621	R1 800 000	
'0008017834	KT RD	419	116			BEDFORD	XXX XXX XXX	AGRV	BEDFORD	6909	R750 000	
'0008012354	KT RD	419	117			BEDFORD	XXX XXX XXX	AGRV	PTN 117 of BEDFORD 419-KT	4500	R570 000	
'0008012355	KT RD	419	118			BEDFORD	XXX XXX XXX	AGRV	BEDFORD	4368	R450 000	
'0008012356	KT RD	419	122			BEDFORD	XXX XXX XXX	RES	BEDFORD	8734	R1 200 000	

MARULENG MUNICIPALITY
General Valuation Roll : 2023 - 2028

Account No	SUBURBAN/ FARM NAME	PROPERTY DESCRIPTION				FARM/ESTATE/ST NAME	OWNERSHIP	CATEGORY DETERMINED IN TERMS OF SECTION 8 OF THE ACT	PHYSICAL ADDRESS OF THE PROPERTY	EXTENT OF THE PROPERTY (M2)	MARKET VALUE OF THE PROPERTY	COMMENTS (WHERE APPLICABLE)
		ERF/ FARM NO	PTN	REM	UNIT							
'0005002626	KT RD	419	123			BEDFORD	XXX XXX XXX	RES	BEDFORD	2624	R4 800 000	
XXXXXXXXXX	KT RD	422	1			MADRID	XXX XXX XXX	AGR	MADRID	4721401	R8 800 000	
XXXXXXXXXX	KT RD	422	2			MADRID	XXX XXX XXX	AGR	MADRID	4721401	R8 800 000	
XXXXXXXXXX	KT RD	422	3			MADRID	XXX XXX XXX	AGR	MADRID	4721401	R8 800 000	
XXXXXXXXXX	KT RD	422				MADRID	XXX XXX XXX	AGR	MADRID	32987462	R23 156 000	
'0001010621	KT RD	424					XXX XXX XXX	RES	Farm 424-KT	6378437	R19 000 000	
'0008018240	KT RD	425	1			EDEN	XXX XXX XXX	AGRV	EDEN	62524	R628 000	
'0008018257	KT RD	425	3			EDEN	XXX XXX XXX	AGRV	EDEN	9656608	R10 222 000	
'0008018264	KT RD	425	5			EDEN	XXX XXX XXX	MUP	EDEN	6588048	R12 000 000	
'0008018271	KT RD	425	6			EDEN	XXX XXX XXX	AGRV	EDEN	6588048	R9 000 000	
'0008018232	KT RD	425				EDEN	XXX XXX XXX	BUS	EDEN	9073472	R34 080 000	
0008005253	KT RD	557					XXX XXX XXX	AGR	Farm 557-KT	1857568	R9 300 000	
'0008018290	KT RD	596	1			BLYDERUS	XXX XXX XXX	AGR	BLYDERUS	428485	R1 500 000	
'0008018297	KT RD	596	2			BLYDERUS	XXX XXX XXX	AGR	BLYDERUS	423676	R6 014 000	
'0008018309	KT RD	596	3			BLYDERUS	XXX XXX XXX	AGR	BLYDERUS	426031	R71 639 000	
'0008018324	KT RD	596	4			BLYDERUS	XXX XXX XXX	AGR	BLYDERUS	424009	R24 690 000	
'0008018323	KT RD	596	5			BLYDERUS	XXX XXX XXX	AGR	BLYDERUS	426266	R24 690 000	
'0008018339	KT RD	596	6			BLYDERUS	XXX XXX XXX	AGR	BLYDERUS	426431	R1 500 000	
'0008018347	KT RD	596	7			BLYDERUS	XXX XXX XXX	AGR	BLYDERUS	423919	R1 500 000	
'0008018355	KT RD	596	8			BLYDERUS	XXX XXX XXX	AGR	BLYDERUS	426500	R1 500 000	
'0008018561	KT RD	596	9			BLYDERUS	XXX XXX XXX	BUS	BLYDERUS	424960	R6 500 000	
'0008018378	KT RD	596	10			BLYDERUS	XXX XXX XXX	BUS	BLYDERUS	423830	R6 500 000	
'0008018385	KT RD	596	11			BLYDERUS	XXX XXX XXX	AGR	BLYDERUS	418571	R1 500 000	
'0008018392	KT RD	596	12			BLYDERUS	XXX XXX XXX	AGR	BLYDERUS	425382	R1 500 000	

MARULENG MUNICIPALITY
General Valuation Roll : 2023 - 2028

Account No	SUBURBAN/ FARM NAME	PROPERTY DESCRIPTION				FARM/ESTATE/ST NAME	OWNERSHIP	CATEGORY DETERMINED IN TERMS OF SECTION 8 OF THE ACT	PHYSICAL ADDRESS OF THE PROPERTY	EXTENT OF THE PROPERTY (M2)	MARKET VALUE OF THE PROPERTY	COMMENTS (WHERE APPLICABLE)
		ERF/ FARM NO	PTN	REM	UNIT							
'0008018402	KT RD	596	13			BLYDERUS	XXX XXX XXX	AGR	BLYDERUS	431666	R1 500 000	
XXXXXXXXXX	KT RD	596	14			BLYDERUS	XXX XXX XXX	AGR	BLYDERUS	425870	R5 500 000	
'0008018427	KT RD	596	15			BLYDERUS	XXX XXX XXX	AGR	BLYDERUS	426942	R1 500 000	
'0008018434	KT RD	596	16			BLYDERUS	XXX XXX XXX	AGR	BLYDERUS	311096	R1 500 000	
'0008018443	KT RD	596	17			BLYDERUS	XXX XXX XXX	RES	BLYDERUS	312199	R2 800 000	
'0008018458	KT RD	596	18			BLYDERUS	XXX XXX XXX	AGR	BLYDERUS	214652	R1 500 000	
'0008018466	KT RD	596	19			BLYDERUS	XXX XXX XXX	AGR	BLYDERUS	215222	R2 100 000	
'0008018473	KT RD	596	20			BLYDERUS	XXX XXX XXX	AGR	BLYDERUS	215202	R2 520 000	
'0008011311	KT RD	596	21			BLYDERUS	XXX XXX XXX	AGR	BLYDERUS	214543	R2 500 000	
'0008018499	KT RD	596	22			BLYDERUS	XXX XXX XXX	RES	BLYDERUS	216131	R2 500 000	
'0008018508	KT RD	596	23			BLYDERUS	XXX XXX XXX	RES	BLYDERUS	216062	R2 500 000	
'0008018516	KT RD	596	24			BLYDERUS	XXX XXX XXX	AGR	BLYDERUS	214728	R2 500 000	
'0008032096	KT RD	596	25			BLYDERUS	XXX XXX XXX	AGR	BLYDERUS	427891	R30 000 000	
'0008018539	KT RD	596	26			BLYDERUS	XXX XXX XXX	AGR	BLYDERUS	426650	R30 000 000	
'0008018547	KT RD	596	27			BLYDERUS	XXX XXX XXX	AGR	BLYDERUS	426254	R2 500 000	
'0008018555	KT RD	596	28			BLYDERUS	XXX XXX XXX	AGR	BLYDERUS	425954	R30 000 000	
XXXXXXXXXX	KT RD	596	41			BLYDERUS	XXX XXX XXX	AGR	BLYDERUS	391914	R25 000 000	
XXXXXXXXXX	KT RD	596	42			BLYDERUS	XXX XXX XXX	AGR	BLYDERUS	392486	R2 500 000	
'0008018586	KT RD	596	43			BLYDERUS	XXX XXX XXX	AGR	BLYDERUS	577088	R2 600 000	
'0008018594	KT RD	596	44			BLYDERUS	XXX XXX XXX	AGR	BLYDERUS	857684	R4 500 000	
'0008018605	KT RD	596	52			BLYDERUS	XXX XXX XXX	AGR	BLYDERUS	85840	R2 450 000	
'0008018611	KT RD	596	53			BLYDERUS	XXX XXX XXX	BUS	BLYDERUS	38510	R2 795 000	
'0008018595	KT RD	596	55			BLYDERUS	XXX XXX XXX	AGR	BLYDERUS	19016	R75 474 000	
XXXXXXXXXX	KT RD	600	1			BURGER	XXX XXX XXX	BUS	BURGER	14654	R2 834 000	

MARULENG MUNICIPALITY
General Valuation Roll : 2023 - 2028

Account No	SUBURBAN/ FARM NAME	PROPERTY DESCRIPTION				FARM/ESTATE/ST NAME	OWNERSHIP	CATEGORY DETERMINED IN TERMS OF SECTION 8 OF THE ACT	PHYSICAL ADDRESS OF THE PROPERTY	EXTENT OF THE PROPERTY (M2)	MARKET VALUE OF THE PROPERTY	COMMENTS (WHERE APPLICABLE)
		ERF/ FARM NO	PTN	REM	UNIT							
XXXXXXXXXX	KT RD	600	2			BURGER	XXX XXX XXX	AGR	BURGER	45281	R2 314 000	
XXXXXXXXXX	KT RD	600				BURGER	XXX XXX XXX	AGRV	BURGER	585248	R4 183 000	
0008018635	KT RD	601				MAKALALI	XXX XXX XXX	MUP	MAKALALI	16995009	R180 000 000	
0008018642	KT RD	603				SOUTHAMPTON	XXX XXX XXX	AGR	SOUTHAMPTON	681177	R3 120 000	
XXXXXXXXXX	KT RD	605	1				XXX XXX XXX	AGR	PTN 1 of Farm 605-KT	24340167	R49 420 000	
XXXXXXXXXX	KT RD	605				RICHMOND	XXX XXX XXX	MUP	RICHMOND	24340167	R55 000 000	
'0001007057	KT RD	618					XXX XXX XXX	VAC	Farm 618-KT	3629495	R6 048 000	
'0009001019	KT RD	619	1			BLYDERUS-Blyde Wildlife Estate	XXX XXX XXX	BUS	BLYDE WILDLIFE ESTATE	24837	R12 000 000	
'0008032056	KT RD	619	2			BLYDERUS-Blyde Wildlife Estate	XXX XXX XXX	VAC	BLYDE WILDLIFE ESTATE	3464	R833 000	
'0009001033	KT RD	619	3			BLYDERUS-Blyde Wildlife Estate	XXX XXX XXX	VAC	BLYDE WILDLIFE ESTATE	3461	R543 000	
'0009002617	KT RD	619	4			BLYDERUS-Blyde Wildlife Estate	XXX XXX XXX	VAC	BLYDE WILDLIFE ESTATE	3345	R804 000	
'0009001041	KT RD	619	5			BLYDERUS-Blyde Wildlife Estate	XXX XXX XXX	VAC	BLYDE WILDLIFE ESTATE	3284	R790 000	
'0008032145	KT RD	619	6			BLYDERUS-Blyde Wildlife Estate	XXX XXX XXX	VAC	BLYDE WILDLIFE ESTATE	3055	R735 000	
'0009002648	KT RD	619	7			BLYDERUS-Blyde Wildlife Estate	XXX XXX XXX	RES	BLYDE WILDLIFE ESTATE	3449	R3 200 000	
'0009001074	KT RD	619	8			BLYDERUS-Blyde Wildlife Estate	XXX XXX XXX	VAC	BLYDE WILDLIFE ESTATE	3260	R784 000	
'0009001080	KT RD	619	9			BLYDERUS-Blyde Wildlife Estate	XXX XXX XXX	VAC	BLYDE WILDLIFE ESTATE	3266	R785 000	
'0009001097	KT RD	619	10			BLYDERUS-Blyde Wildlife Estate	XXX XXX XXX	AGR	BLYDE WILDLIFE ESTATE	3997	R961 000	
'0009001108	KT RD	619	11			BLYDERUS-Blyde Wildlife Estate	XXX XXX XXX	VAC	BLYDE WILDLIFE ESTATE	3645	R876 000	
'0009001120	KT RD	619	12			BLYDERUS-Blyde Wildlife Estate	XXX XXX XXX	ILL	BLYDE WILDLIFE ESTATE	2972	R715 000	
'0009001122	KT RD	619	13			BLYDERUS-Blyde Wildlife Estate	XXX XXX XXX	AGR	BLYDE WILDLIFE ESTATE	2749	R661 000	
'0009001139	KT RD	619	14			BLYDERUS-Blyde Wildlife Estate	XXX XXX XXX	ILL	BLYDE WILDLIFE ESTATE	2709	R3 200 000	
'0009001153	KT RD	619	15			BLYDERUS-Blyde Wildlife Estate	XXX XXX XXX	VAC	BLYDE WILDLIFE ESTATE	2720	R654 000	
'0009001160	KT RD	619	16			BLYDERUS-Blyde Wildlife Estate	XXX XXX XXX	RES	BLYDE WILDLIFE ESTATE	2294	R3 500 000	
'0009001177	KT RD	619	17			BLYDERUS-Blyde Wildlife Estate	XXX XXX XXX	RES	BLYDE WILDLIFE ESTATE	3280	R3 500 000	

MARULENG MUNICIPALITY
General Valuation Roll : 2023 - 2028

Account No	SUBURBAN/ FARM NAME	PROPERTY DESCRIPTION				FARM/ESTATE/ST NAME	OWNERSHIP	CATEGORY DETERMINED IN TERMS OF SECTION 8 OF THE ACT	PHYSICAL ADDRESS OF THE PROPERTY	EXTENT OF THE PROPERTY (M2)	MARKET VALUE OF THE PROPERTY	COMMENTS (WHERE APPLICABLE)
		ERF/ FARM NO	PTN	REM	UNIT							
'0009001185	KT RD	619	18			BLYDERUS-Blyde Wildlife Estate	XXX XXX XXX	VAC	BLYDE WILDLIFE ESTATE	3317	R798 000	
'0008032039	KT RD	619	19			BLYDERUS-Blyde Wildlife Estate	XXX XXX XXX	RES	BLYDE WILDLIFE ESTATE	3296	R4 800 000	
'0009002573	KT RD	619	20			BLYDERUS-Blyde Wildlife Estate	XXX XXX XXX	RES	BLYDE WILDLIFE ESTATE	3435	R3 500 000	
'0009001221	KT RD	619	21			BLYDERUS-Blyde Wildlife Estate	XXX XXX XXX	VAC	BLYDE WILDLIFE ESTATE	3408	R819 000	
'0009002662	KT RD	619	22			BLYDERUS-Blyde Wildlife Estate	XXX XXX XXX	ILL	BLYDE WILDLIFE ESTATE	2776	R4 000 000	
'0009001234	KT RD	619	23			BLYDERUS-Blyde Wildlife Estate	XXX XXX XXX	VAC	BLYDE WILDLIFE ESTATE	3792	R912 000	
'0009001241	KT RD	619	24			BLYDERUS-Blyde Wildlife Estate	XXX XXX XXX	RES	BLYDE WILDLIFE ESTATE	3838	R3 500 000	
'0009002693	KT RD	619	25			BLYDERUS-Blyde Wildlife Estate	XXX XXX XXX	RES	BLYDE WILDLIFE ESTATE	4773	R3 500 000	
'0009001265	KT RD	619	26			BLYDERUS-Blyde Wildlife Estate	XXX XXX XXX	RES	BLYDE WILDLIFE ESTATE	3706	R3 500 000	
'0009002610	KT RD	619	27			BLYDERUS-Blyde Wildlife Estate	XXX XXX XXX	RES	BLYDE WILDLIFE ESTATE	3476	R3 200 000	
'0009001281	KT RD	619	28			BLYDERUS-Blyde Wildlife Estate	XXX XXX XXX	RES	BLYDE WILDLIFE ESTATE	3287	R3 200 000	
'0009001301	KT RD	619	29			BLYDERUS-Blyde Wildlife Estate	XXX XXX XXX	VAC	BLYDE WILDLIFE ESTATE	4077	R980 000	
'0009001309	KT RD	619	30			BLYDERUS-Blyde Wildlife Estate	XXX XXX XXX	RES	BLYDE WILDLIFE ESTATE	3249	R3 450 000	
'0009001316	KT RD	619	31			BLYDERUS-Blyde Wildlife Estate	XXX XXX XXX	VAC	BLYDE WILDLIFE ESTATE	4142	R996 000	
'0009003401	KT RD	619	32			BLYDERUS-Blyde Wildlife Estate	XXX XXX XXX	VAC	BLYDE WILDLIFE ESTATE	4271	R1 027 000	
'0009002654	KT RD	619	33			BLYDERUS-Blyde Wildlife Estate	XXX XXX XXX	RES	BLYDE WILDLIFE ESTATE	3495	R3 500 000	
'0009001350	KT RD	619	34			BLYDERUS-Blyde Wildlife Estate	XXX XXX XXX	RES	BLYDE WILDLIFE ESTATE	3930	R3 500 000	
'0009001357	KT RD	619	35			BLYDERUS-Blyde Wildlife Estate	XXX XXX XXX	RES	BLYDE WILDLIFE ESTATE	3755	R3 500 000	
'0008032029	KT RD	619	36			BLYDERUS-Blyde Wildlife Estate	XXX XXX XXX	VAC	BLYDE WILDLIFE ESTATE	5333	R1 012 000	
'0009001379	KT RD	619	37			BLYDERUS-Blyde Wildlife Estate	XXX XXX XXX	AGR	BLYDE WILDLIFE ESTATE	6791	R3 800 000	
'0009002500	KT RD	619	38			BLYDERUS-Blyde Wildlife Estate	XXX XXX XXX	RES	BLYDE WILDLIFE ESTATE	3862	R3 800 000	
'0009002679	KT RD	619	39			BLYDERUS-Blyde Wildlife Estate	XXX XXX XXX	ILL	BLYDE WILDLIFE ESTATE	3174	R3 500 000	
'0009001404	KT RD	619	40			BLYDERUS-Blyde Wildlife Estate	XXX XXX XXX	VAC	BLYDE WILDLIFE ESTATE	3533	R850 000	
'0009002863	KT RD	619	41			BLYDERUS-Blyde Wildlife Estate	XXX XXX XXX	RES	BLYDE WILDLIFE ESTATE	3592	R3 200 000	

MARULENG MUNICIPALITY
General Valuation Roll : 2023 - 2028

Account No	SUBURBAN/ FARM NAME	PROPERTY DESCRIPTION				FARM/ESTATE/ST NAME	OWNERSHIP	CATEGORY DETERMINED IN TERMS OF SECTION 8 OF THE ACT	PHYSICAL ADDRESS OF THE PROPERTY	EXTENT OF THE PROPERTY (M2)	MARKET VALUE OF THE PROPERTY	COMMENTS (WHERE APPLICABLE)
		ERF/ FARM NO	PTN	REM	UNIT							
'0009002930	KT RD	619	42			BLYDERUS-Blyde Wildlife Estate	XXX XXX XXX	RES	BLYDE WILDLIFE ESTATE	3845	R3 200 000	
'0009001436	KT RD	619	43			BLYDERUS-Blyde Wildlife Estate	XXX XXX XXX	RES	BLYDE WILDLIFE ESTATE	3133	R754 000	
'0009001444	KT RD	619	44			BLYDERUS-Blyde Wildlife Estate	XXX XXX XXX	RES	BLYDE WILDLIFE ESTATE	3307	R2 800 000	
'0009001460	KT RD	619	45			BLYDERUS-Blyde Wildlife Estate	XXX XXX XXX	VAC	BLYDE WILDLIFE ESTATE	2886	R694 000	
'0009001468	KT RD	619	46			BLYDERUS-Blyde Wildlife Estate	XXX XXX XXX	VAC	BLYDE WILDLIFE ESTATE	3590	R860 000	
'0009001476	KT RD	619	47			BLYDERUS-Blyde Wildlife Estate	XXX XXX XXX	VAC	BLYDE WILDLIFE ESTATE	3619	R870 000	
'0009001482	KT RD	619	48			BLYDERUS-Blyde Wildlife Estate	XXX XXX XXX	RES	BLYDE WILDLIFE ESTATE	3202	R3 800 000	
'0009001499	KT RD	619	49			BLYDERUS-Blyde Wildlife Estate	XXX XXX XXX	VAC	BLYDE WILDLIFE ESTATE	3912	R940 000	
'0009201647	KT RD	619	50			BLYDERUS-Blyde Wildlife Estate	XXX XXX XXX	RES	BLYDE WILDLIFE ESTATE	4381	R3 500 000	
'0009003049	KT RD	619	51			BLYDERUS-Blyde Wildlife Estate	XXX XXX XXX	VAC	BLYDE WILDLIFE ESTATE	3574	R1 000 000	
'0009001524	KT RD	619	52			BLYDERUS-Blyde Wildlife Estate	XXX XXX XXX	RES	BLYDE WILDLIFE ESTATE	3546	R3 800 000	
'0009003106	KT RD	619	53			BLYDERUS-Blyde Wildlife Estate	XXX XXX XXX	VAC	BLYDE WILDLIFE ESTATE	3405	R818 000	
'0009001548	KT RD	619	54			BLYDERUS-Blyde Wildlife Estate	XXX XXX XXX	RES	BLYDE WILDLIFE ESTATE	3417	R3 500 000	
'0009002640	KT RD	619	55			BLYDERUS-Blyde Wildlife Estate	XXX XXX XXX	RES	BLYDE WILDLIFE ESTATE	4132	R3 500 000	
'0009001564	KT RD	619	56			BLYDERUS-Blyde Wildlife Estate	XXX XXX XXX	VAC	BLYDE WILDLIFE ESTATE	3441	R828 000	
'0009001581	KT RD	619	57			BLYDERUS-Blyde Wildlife Estate	XXX XXX XXX	RES	BLYDE WILDLIFE ESTATE	3518	R2 800 000	
'0009001589	KT RD	619	58			BLYDERUS-Blyde Wildlife Estate	XXX XXX XXX	RES	BLYDE WILDLIFE ESTATE	3671	R4 000 000	
'0008032104	KT RD	619	59			BLYDERUS-Blyde Wildlife Estate	XXX XXX XXX	VAC	BLYDE WILDLIFE ESTATE	3535	R850 000	
'0009900012	KT RD	619	60			BLYDERUS-Blyde Wildlife Estate	XXX XXX XXX	VAC	BLYDE WILDLIFE ESTATE	3332	R801 000	
'0009003224	KT RD	619	61			BLYDERUS-Blyde Wildlife Estate	XXX XXX XXX	RES	BLYDE WILDLIFE ESTATE	3395	R2 800 000	
'0009001630	KT RD	619	62			BLYDERUS-Blyde Wildlife Estate	XXX XXX XXX	RES	BLYDE WILDLIFE ESTATE	3274	R3 800 000	
'0009001636	KT RD	619	63			BLYDERUS-Blyde Wildlife Estate	XXX XXX XXX	RES	BLYDE WILDLIFE ESTATE	3354	R2 800 000	
'0009001646	KT RD	619	64			BLYDERUS-Blyde Wildlife Estate	XXX XXX XXX	VAC	BLYDE WILDLIFE ESTATE	3313	R797 000	
'0009003568	KT RD	619	65			BLYDERUS-Blyde Wildlife Estate	XXX XXX XXX	RES	BLYDE WILDLIFE ESTATE	3578	R3 200 000	

MARULENG MUNICIPALITY
General Valuation Roll : 2023 - 2028

Account No	SUBURBAN/ FARM NAME	PROPERTY DESCRIPTION				FARM/ESTATE/ST NAME	OWNERSHIP	CATEGORY DETERMINED IN TERMS OF SECTION 8 OF THE ACT	PHYSICAL ADDRESS OF THE PROPERTY	EXTENT OF THE PROPERTY (M2)	MARKET VALUE OF THE PROPERTY	COMMENTS (WHERE APPLICABLE)
		ERF/ FARM NO	PTN	REM	UNIT							
'0008032065	KT RD	619	66			BLYDERUS-Blyde Wildlife Estate	XXX XXX XXX	VAC	BLYDE WILDLIFE ESTATE	3556	R855 000	
'0009001675	KT RD	619	67			BLYDERUS-Blyde Wildlife Estate	XXX XXX XXX	VAC	BLYDE WILDLIFE ESTATE	4621	R1 100 000	
'0008032120	KT RD	619	68			BLYDERUS-Blyde Wildlife Estate	XXX XXX XXX	VAC	BLYDE WILDLIFE ESTATE	3648	R877 000	
'0008032118	KT RD	619	69			BLYDERUS-Blyde Wildlife Estate	XXX XXX XXX	VAC	BLYDE WILDLIFE ESTATE	3968	R954 000	
'0008032119	KT RD	619	70			BLYDERUS-Blyde Wildlife Estate	XXX XXX XXX	VAC	BLYDE WILDLIFE ESTATE	4023	R967 000	
'0009002688	KT RD	619	71			BLYDERUS-Blyde Wildlife Estate	XXX XXX XXX	VAC	BLYDE WILDLIFE ESTATE	3461	R832 000	
'0009002622	KT RD	619	72			BLYDERUS-Blyde Wildlife Estate	XXX XXX XXX	RES	BLYDE WILDLIFE ESTATE	3452	R2 800 000	
'0009001733	KT RD	619	73			BLYDERUS-Blyde Wildlife Estate	XXX XXX XXX	VAC	BLYDE WILDLIFE ESTATE	3329	R800 000	
'0009001751	KT RD	619	74			BLYDERUS-Blyde Wildlife Estate	XXX XXX XXX	RES	BLYDE WILDLIFE ESTATE	3519	R2 800 000	
'0009001757	KT RD	619	75			BLYDERUS-Blyde Wildlife Estate	XXX XXX XXX	RES	BLYDE WILDLIFE ESTATE	3896	R4 650 000	
'0009001763	KT RD	619	76			BLYDERUS-Blyde Wildlife Estate	XXX XXX XXX	VAC	BLYDE WILDLIFE ESTATE	3484	R837 000	
'0009001771	KT RD	619	77			BLYDERUS-Blyde Wildlife Estate	XXX XXX XXX	RES	BLYDE WILDLIFE ESTATE	3717	R3 200 000	
'0009001789	KT RD	619	78			BLYDERUS-Blyde Wildlife Estate	XXX XXX XXX	RES	BLYDE WILDLIFE ESTATE	3404	R3 200 000	
'0009001795	KT RD	619	79			BLYDERUS-Blyde Wildlife Estate	XXX XXX XXX	VAC	BLYDE WILDLIFE ESTATE	3408	R819 000	
'0009002751	KT RD	619	80			BLYDERUS-Blyde Wildlife Estate	XXX XXX XXX	VAC	BLYDE WILDLIFE ESTATE	3414	R975 000	
'0009002809	KT RD	619	81			BLYDERUS-Blyde Wildlife Estate	XXX XXX XXX	RES	BLYDE WILDLIFE ESTATE	3416	R3 500 000	
'0008032122	KT RD	619	82			BLYDERUS-Blyde Wildlife Estate	XXX XXX XXX	VAC	BLYDE WILDLIFE ESTATE	3568	R858 000	
'0008032121	KT RD	619	83			BLYDERUS-Blyde Wildlife Estate	XXX XXX XXX	VAC	BLYDE WILDLIFE ESTATE	3704	R890 000	
'0008032127	KT RD	619	84			BLYDERUS-Blyde Wildlife Estate	XXX XXX XXX	RES	BLYDE WILDLIFE ESTATE	2942	R3 200 000	
'0009001852	KT RD	619	85			BLYDERUS-Blyde Wildlife Estate	XXX XXX XXX	RES	BLYDE WILDLIFE ESTATE	3377	R3 100 000	
'0009001868	KT RD	619	86			BLYDERUS-Blyde Wildlife Estate	XXX XXX XXX	VAC	BLYDE WILDLIFE ESTATE	3378	R876 000	
'0009001876	KT RD	619	87			BLYDERUS-Blyde Wildlife Estate	XXX XXX XXX	VAC	BLYDE WILDLIFE ESTATE	3802	R914 000	
'0009001884	KT RD	619	88			BLYDERUS-Blyde Wildlife Estate	XXX XXX XXX	RES	BLYDE WILDLIFE ESTATE	3648	R3 800 000	
'0009001890	KT RD	619	89			BLYDERUS-Blyde Wildlife Estate	XXX XXX XXX	VAC	BLYDE WILDLIFE ESTATE	3771	R907 000	

MARULENG MUNICIPALITY
General Valuation Roll : 2023 - 2028

Account No	SUBURBAN/ FARM NAME	PROPERTY DESCRIPTION				FARM/ESTATE/ST NAME	OWNERSHIP	CATEGORY DETERMINED IN TERMS OF SECTION 8 OF THE ACT	PHYSICAL ADDRESS OF THE PROPERTY	EXTENT OF THE PROPERTY (M2)	MARKET VALUE OF THE PROPERTY	COMMENTS (WHERE APPLICABLE)
		ERF/ FARM NO	PTN	REM	UNIT							
'0009001902	KT RD	619	90			BLYDERUS-Blyde Wildlife Estate	XXX XXX XXX	RES	BLYDE WILDLIFE ESTATE	3537	R4 500 000	
'0009001918	KT RD	619	91			BLYDERUS-Blyde Wildlife Estate	XXX XXX XXX	RES	BLYDE WILDLIFE ESTATE	3757	R4 200 000	
'0009001925	KT RD	619	92			BLYDERUS-Blyde Wildlife Estate	XXX XXX XXX	RES	BLYDE WILDLIFE ESTATE	3872	R2 800 000	
'0008011542	KT RD	619	93			BLYDERUS-Blyde Wildlife Estate	XXX XXX XXX	VAC	BLYDE WILDLIFE ESTATE	3865	R929 000	
'0009001942	KT RD	619	94			BLYDERUS-Blyde Wildlife Estate	XXX XXX XXX	VAC	BLYDE WILDLIFE ESTATE	3338	R4 500 000	
'0009001958	KT RD	619	95			BLYDERUS-Blyde Wildlife Estate	XXX XXX XXX	VAC	BLYDE WILDLIFE ESTATE	3295	R792 000	
'0009001965	KT RD	619	96			BLYDERUS-Blyde Wildlife Estate	XXX XXX XXX	RES	BLYDE WILDLIFE ESTATE	3039	R2 800 000	
'0008032030	KT RD	619	97			BLYDERUS-Blyde Wildlife Estate	XXX XXX XXX	RES	BLYDE WILDLIFE ESTATE	3433	R3 800 000	
'0009001990	KT RD	619	98			BLYDERUS-Blyde Wildlife Estate	XXX XXX XXX	RES	BLYDE WILDLIFE ESTATE	2943	R3 600 000	
'0009001996	KT RD	619	99			BLYDERUS-Blyde Wildlife Estate	XXX XXX XXX	RES	BLYDE WILDLIFE ESTATE	4193	R3 600 000	
'0008032115	KT RD	619	100			BLYDERUS-Blyde Wildlife Estate	XXX XXX XXX	VAC	BLYDE WILDLIFE ESTATE	4902	R1 179 000	
'0009002015	KT RD	619	101			BLYDERUS-Blyde Wildlife Estate	XXX XXX XXX	VAC	BLYDE WILDLIFE ESTATE	4734	R1 138 000	
'0009002021	KT RD	619	102			BLYDERUS-Blyde Wildlife Estate	XXX XXX XXX	VAC	BLYDE WILDLIFE ESTATE	4564	R1 097 000	
'0009002037	KT RD	619	103			BLYDERUS-Blyde Wildlife Estate	XXX XXX XXX	VAC	BLYDE WILDLIFE ESTATE	3567	R858 000	
'0009002046	KT RD	619	104			BLYDERUS-Blyde Wildlife Estate	XXX XXX XXX	VAC	BLYDE WILDLIFE ESTATE	3986	R958 000	
'0009002052	KT RD	619	105			BLYDERUS-Blyde Wildlife Estate	XXX XXX XXX	VAC	BLYDE WILDLIFE ESTATE	3530	R849 000	
'0008032024	KT RD	619	106			BLYDERUS-Blyde Wildlife Estate	XXX XXX XXX	RES	BLYDE WILDLIFE ESTATE	3881	R3 800 000	
'0009002077	KT RD	619	107			BLYDERUS-Blyde Wildlife Estate	XXX XXX XXX	VAC	BLYDE WILDLIFE ESTATE	3647	R877 000	
'0009002085	KT RD	619	108			BLYDERUS-Blyde Wildlife Estate	XXX XXX XXX	RES	BLYDE WILDLIFE ESTATE	3691	R3 800 000	
'0009002092	KT RD	619	109			BLYDERUS-Blyde Wildlife Estate	XXX XXX XXX	RES	BLYDE WILDLIFE ESTATE	3501	R3 800 000	
'0009002103	KT RD	619	110			BLYDERUS-Blyde Wildlife Estate	XXX XXX XXX	RES	BLYDE WILDLIFE ESTATE	4039	R6 000 000	
'0009002119	KT RD	619	111			BLYDERUS-Blyde Wildlife Estate	XXX XXX XXX	VAC	BLYDE WILDLIFE ESTATE	4008	R963 000	
'0009002126	KT RD	619	112			BLYDERUS-Blyde Wildlife Estate	XXX XXX XXX	RES	BLYDE WILDLIFE ESTATE	3486	R4 025 000	
'0009002133	KT RD	619	113			BLYDERUS-Blyde Wildlife Estate	XXX XXX XXX	VAC	BLYDE WILDLIFE ESTATE	3726	R896 000	

MARULENG MUNICIPALITY
General Valuation Roll : 2023 - 2028

Account No	SUBURBAN/ FARM NAME	PROPERTY DESCRIPTION				FARM/ESTATE/ST NAME	OWNERSHIP	CATEGORY DETERMINED IN TERMS OF SECTION 8 OF THE ACT	PHYSICAL ADDRESS OF THE PROPERTY	EXTENT OF THE PROPERTY (M2)	MARKET VALUE OF THE PROPERTY	COMMENTS (WHERE APPLICABLE)
		ERF/ FARM NO	PTN	REM	UNIT							
'0009002142	KT RD	619	114			BLYDERUS-Blyde Wildlife Estate	XXX XXX XXX	RES	BLYDE WILDLIFE ESTATE	3653	R4 080 000	
'0009002160	KT RD	619	115			BLYDERUS-Blyde Wildlife Estate	XXX XXX XXX	RES	BLYDE WILDLIFE ESTATE	4211	R3 800 000	
'0009002165	KT RD	619	116			BLYDERUS-Blyde Wildlife Estate	XXX XXX XXX	VAC	BLYDE WILDLIFE ESTATE	3283	R789 000	
'0009002174	KT RD	619	117			BLYDERUS-Blyde Wildlife Estate	XXX XXX XXX	RES	BLYDE WILDLIFE ESTATE	3158	R3 650 000	
'0009002190	KT RD	619	118			BLYDERUS-Blyde Wildlife Estate	XXX XXX XXX	VAC	BLYDE WILDLIFE ESTATE	3937	R946 000	
'0009002198	KT RD	619	119			BLYDERUS-Blyde Wildlife Estate	XXX XXX XXX	VAC	BLYDE WILDLIFE ESTATE	2938	R945 000	
'0009002207	KT RD	619	120			BLYDERUS-Blyde Wildlife Estate	XXX XXX XXX	VAC	BLYDE WILDLIFE ESTATE	4391	R1 055 000	
'0008032143	KT RD	619	121			BLYDERUS-Blyde Wildlife Estate	XXX XXX XXX	RES	BLYDE WILDLIFE ESTATE	3674	R7 150 000	
'0009002221	KT RD	619	122			BLYDERUS-Blyde Wildlife Estate	XXX XXX XXX	RES	BLYDE WILDLIFE ESTATE	3722	R7 150 000	
'0009005233	KT RD	619	123			BLYDERUS-Blyde Wildlife Estate	XXX XXX XXX	RES	BLYDE WILDLIFE ESTATE	3663	R3 800 000	
'0009002247	KT RD	619	124			BLYDERUS-Blyde Wildlife Estate	XXX XXX XXX	RES	BLYDE WILDLIFE ESTATE	4960	R7 150 000	
'0009002254	KT RD	619	125			BLYDERUS-Blyde Wildlife Estate	XXX XXX XXX	RES	BLYDE WILDLIFE ESTATE	3777	R4 050 000	
'0009002270	KT RD	619	126			BLYDERUS-Blyde Wildlife Estate	XXX XXX XXX	RES	BLYDE WILDLIFE ESTATE	5757	R3 800 000	
'0008032037	KT RD	619	127			BLYDERUS-Blyde Wildlife Estate	XXX XXX XXX	VAC	BLYDE WILDLIFE ESTATE	3778	R908 000	
'0009002284	KT RD	619	128			BLYDERUS-Blyde Wildlife Estate	XXX XXX XXX	RES	BLYDE WILDLIFE ESTATE	3837	R3 800 000	
'0009005877	KT RD	619	129			BLYDERUS-Blyde Wildlife Estate	XXX XXX XXX	RES	BLYDE WILDLIFE ESTATE	3968	R5 200 000	
'0009002744	KT RD	619	130			BLYDERUS-Blyde Wildlife Estate	XXX XXX XXX	RES	BLYDE WILDLIFE ESTATE	3469	R3 800 000	
'0009002319	KT RD	619	131			BLYDERUS-Blyde Wildlife Estate	XXX XXX XXX	VAC	BLYDE WILDLIFE ESTATE	4445	R1 068 000	
'0009002327	KT RD	619	132			BLYDERUS-Blyde Wildlife Estate	XXX XXX XXX	RES	BLYDE WILDLIFE ESTATE	3537	R3 600 000	
'0009002333	KT RD	619	133			BLYDERUS-Blyde Wildlife Estate	XXX XXX XXX	RES	BLYDE WILDLIFE ESTATE	3627	R3 600 000	
'0009002343	KT RD	619	134			BLYDERUS-Blyde Wildlife Estate	XXX XXX XXX	VAC	BLYDE WILDLIFE ESTATE	3498	R841 000	
'0009002359	KT RD	619	135			BLYDERUS-Blyde Wildlife Estate	XXX XXX XXX	VAC	BLYDE WILDLIFE ESTATE	3514	R3 800 000	
'0009003345	KT RD	619	136			BLYDERUS-Blyde Wildlife Estate	XXX XXX XXX	VAC	BLYDE WILDLIFE ESTATE	3253	R782 000	
'0009002375	KT RD	619	137			BLYDERUS-Blyde Wildlife Estate	XXX XXX XXX	RES	BLYDE WILDLIFE ESTATE	3011	R3 200 000	

MARULENG MUNICIPALITY
General Valuation Roll : 2023 - 2028

Account No	SUBURBAN/ FARM NAME	PROPERTY DESCRIPTION				FARM/ESTATE/ST NAME	OWNERSHIP	CATEGORY DETERMINED IN TERMS OF SECTION 8 OF THE ACT	PHYSICAL ADDRESS OF THE PROPERTY	EXTENT OF THE PROPERTY (M2)	MARKET VALUE OF THE PROPERTY	COMMENTS (WHERE APPLICABLE)
		ERF/ FARM NO	PTN	REM	UNIT							
'0009002384	KT RD	619	138			BLYDERUS-Blyde Wildlife Estate	XXX XXX XXX	RES	BLYDE WILDLIFE ESTATE	3017	R890 000	
'0009002398	KT RD	619	139			BLYDERUS-Blyde Wildlife Estate	XXX XXX XXX	VAC	BLYDE WILDLIFE ESTATE	3072	R739 000	
'0009002408	KT RD	619	140			BLYDERUS-Blyde Wildlife Estate	XXX XXX XXX	VAC	BLYDE WILDLIFE ESTATE	3441	R827 000	
'0009003465	KT RD	619	141			BLYDERUS-Blyde Wildlife Estate	XXX XXX XXX	RES	BLYDE WILDLIFE ESTATE	3591	R3 800 000	
'0009002422	KT RD	619	142			BLYDERUS-Blyde Wildlife Estate	XXX XXX XXX	VAC	BLYDE WILDLIFE ESTATE	3092	R743 000	
'0009002441	KT RD	619	143			BLYDERUS-Blyde Wildlife Estate	XXX XXX XXX	VAC	BLYDE WILDLIFE ESTATE	2715	R653 000	
'0008032057	KT RD	619	144			BLYDERUS-Blyde Wildlife Estate	XXX XXX XXX	VAC	BLYDE WILDLIFE ESTATE	3423	R823 000	
'0009002454	KT RD	619	145			BLYDERUS-Blyde Wildlife Estate	XXX XXX XXX	RES	BLYDE WILDLIFE ESTATE	3011	R3 800 000	
'0008032072	KT RD	619	146			BLYDERUS-Blyde Wildlife Estate	XXX XXX XXX	RES	BLYDE WILDLIFE ESTATE	4037	R3 500 000	
'0009002478	KT RD	619	147			BLYDERUS-Blyde Wildlife Estate	XXX XXX XXX	VAC	BLYDE WILDLIFE ESTATE	3008	R723 000	
'0009002487	KT RD	619	148			BLYDERUS-Blyde Wildlife Estate	XXX XXX XXX	VAC	BLYDE WILDLIFE ESTATE	3932	R945 000	
'0009002492	KT RD	619	149			BLYDERUS-Blyde Wildlife Estate	XXX XXX XXX	VAC	BLYDE WILDLIFE ESTATE	3992	R960 000	
'0009002504	KT RD	619	150			BLYDERUS-Blyde Wildlife Estate	XXX XXX XXX	VAC	BLYDE WILDLIFE ESTATE	4334	R1 042 000	
'0009002512	KT RD	619	151			BLYDERUS-Blyde Wildlife Estate	XXX XXX XXX	RES	BLYDE WILDLIFE ESTATE	3584	R4 470 000	
'0009002528	KT RD	619	152			BLYDERUS-Blyde Wildlife Estate	XXX XXX XXX	RES	BLYDE WILDLIFE ESTATE	3749	R4 100 000	
'0009002535	KT RD	619	153			BLYDERUS-Blyde Wildlife Estate	XXX XXX XXX	VAC	BLYDE WILDLIFE ESTATE	3173	R763 000	
'0009002543	KT RD	619	154			BLYDERUS-Blyde Wildlife Estate	XXX XXX XXX	RES	BLYDE WILDLIFE ESTATE	3432	R3 250 000	
'0009002560	KT RD	619	155			BLYDERUS-Blyde Wildlife Estate	XXX XXX XXX	VAC	BLYDE WILDLIFE ESTATE	3737	R898 000	
'0009002566	KT RD	619	156			BLYDERUS-Blyde Wildlife Estate	XXX XXX XXX	AGR	BLYDE WILDLIFE ESTATE	3215821	R2 698 000	
XXXXXXXX	KT RD	619	157			BLYDERUS-Blyde Wildlife Estate	XXX XXX XXX	RES	Blyde Wildlife Estate	23958	R2 000 000	
XXXXXXXX	KT RD	619	158			BLYDERUS-Blyde Wildlife Estate	XXX XXX XXX	RES	Blyde Wildlife Estate	3464	R900 000	
XXXXXXXX	KT RD	619	159			BLYDERUS-Blyde Wildlife Estate	XXX XXX XXX	RES	Blyde Wildlife Estate	3191863	R5 500 000	
'0009001029	KT RD	619				BLYDERUS-Blyde Wildlife Estate	XXX XXX XXX	AGR	BLYDE WILDLIFE ESTATE	3759252	R566 000	
'0008001479	KT RD	637				YORK	XXX XXX XXX	AGRV	YORK	2194673	R4 096 000	

MARULENG MUNICIPALITY
General Valuation Roll : 2023 - 2028

Account No	SUBURBAN/ FARM NAME	PROPERTY DESCRIPTION				FARM/ESTATE/ST NAME	OWNERSHIP	CATEGORY DETERMINED IN TERMS OF SECTION 8 OF THE ACT	PHYSICAL ADDRESS OF THE PROPERTY	EXTENT OF THE PROPERTY (M2)	MARKET VALUE OF THE PROPERTY	COMMENTS (WHERE APPLICABLE)
		ERF/ FARM NO	PTN	REM	UNIT							
'0001003197	KT RD	637				YORK	XXX XXX XXX	RES	YORK 637-KT	2194673	R3 500 000	
'0008019876	KT RD	690				TORO	XXX XXX XXX	MUP	TORO	12546459	R37 960 000	
'0008002295	KU RD	36	1			KLIPHEUVEL	XXX XXX XXX	AGRV	KLIPHEUVEL	3533339	R4 155 000	
'0008002352	KU RD	36	2			KLIPHEUVEL	XXX XXX XXX	AGRV	KLIPHEUVEL	5639286	R5 960 000	
'0008002418	KU RD	36	3			KLIPHEUVEL	XXX XXX XXX	AGRV	KLIPHEUVEL	1522556	R1 766 000	
'0008002471	KU RD	36	4			KLIPHEUVEL	XXX XXX XXX	BUS	KLIPHEUVEL	292566	R2 162 000	
'0008002538	KU RD	36	5			KLIPHEUVEL	XXX XXX XXX	AGRV	KLIPHEUVEL	288142	R601 000	
'0008002592	KU RD	36	6			KLIPHEUVEL	XXX XXX XXX	PSI	KLIPHEUVEL	14707	R54 000	
'0008002658	KU RD	36	7			KLIPHEUVEL	XXX XXX XXX	PSI	KLIPHEUVEL	45745	R112 000	
'0008001045	KU RD	36	8			KLIPHEUVEL	XXX XXX XXX	PSI	KLIPHEUVEL	26004	R65 000	
'0008001101	KU RD	36	9			KLIPHEUVEL	XXX XXX XXX	PSI	KLIPHEUVEL	5400	R30 000	
'0008001164	KU RD	36	10			KLIPHEUVEL	XXX XXX XXX	PSI	KLIPHEUVEL	44664	R112 000	
'0008001220	KU RD	36	11			KLIPHEUVEL	XXX XXX XXX	AGRV	KLIPHEUVEL	165358	R1 475 000	
'0008002231	KU RD	36				KLIPHEUVEL	XXX XXX XXX	MUP	KLIPHEUVEL	5801295	R11 508 000	
'0008001342	KU RD	37	1			LISBON	XXX XXX XXX	AGRV	LISBON	12463511	R23 082 000	
'0008001407	KU RD	37	2			LISBON	XXX XXX XXX	PROT	LISBON	12463511	R12 597 000	
'0008001460	KU RD	37	3			LISBON	XXX XXX XXX	PSI	LISBON	72033	R124 000	
'0008001284	KU RD	37				LISBON	XXX XXX XXX	PROT	LISBON	12391479	R3 256 000	
'0008002249	KU RD	38	1			GROOTDRAAI	XXX XXX XXX	AGR	GROOTDRAAI	6309596	R11 091 000	
'0008001647	KU RD	38	2			GROOTDRAAI	XXX XXX XXX	PSI	GROOTDRAAI	15550	R71 000	
'0008001704	KU RD	38	3			GROOTDRAAI	XXX XXX XXX	PSI	GROOTDRAAI	107765	R194 000	
'0008001527	KU RD	38				GROOTDRAAI	XXX XXX XXX	MUP	GROOTDRAAI	12799088	R50 164 000	
XXXXXXXXXX	KU RD	39	1			MADRID	XXX XXX XXX	MUP	MADRID	16829089	R32 969 000	
'0008002306	KU RD	39	2			MADRID	XXX XXX XXX	PSI	MADRID	118181	R156 000	

MARULENG MUNICIPALITY
General Valuation Roll : 2023 - 2028

Account No	SUBURBAN/ FARM NAME	PROPERTY DESCRIPTION				FARM/ESTATE/ST NAME	OWNERSHIP	CATEGORY DETERMINED IN TERMS OF SECTION 8 OF THE ACT	PHYSICAL ADDRESS OF THE PROPERTY	EXTENT OF THE PROPERTY (M2)	MARKET VALUE OF THE PROPERTY	COMMENTS (WHERE APPLICABLE)
		ERF/ FARM NO	PTN	REM	UNIT							
0008002183	KU RD	39				MADRID	XXX XXX XXX	AGR	MADRID	20373399	R16 624 000	
'0008002425	KU RD	40	2			VENICE	XXX XXX XXX	PSI	VENICE	59086	R625 000	
'0008002489	KU RD	40	3			VENICE	XXX XXX XXX	MUP	VENICE	13937455	R14 503 000	
'0008002546	KU RD	40	4			VENICE	XXX XXX XXX	PSI	VENICE	87018	R653 000	
'0008002602	KU RD	40	5			VENICE	XXX XXX XXX	PSI	VENICE	141787	R707 000	
'0008002369	KU RD	40				VENICE	XXX XXX XXX	MUP	VENICE	27380263	R27 946 000	
'0008002793	KU RD	60	1			ANTWERPEN	XXX XXX XXX	MUP	ANTWERPEN	6060526	R6 626 000	
'0008002859	KU RD	60	2			ANTWERPEN	XXX XXX XXX	AGRV	ANTWERPEN	3252022	R3 818 000	
'0008002979	KU RD	60	3			ANTWERPEN	XXX XXX XXX	BUS	ANTWERPEN	3345283	R7 009 000	
'0008003034	KU RD	60	4			ANTWERPEN	XXX XXX XXX	AGRV	ANTWERPEN	3273663	R3 839 000	
'0008003098	KU RD	60	5			ANTWERPEN	XXX XXX XXX	AGRV	ANTWERPEN	10278384	R10 844 000	
'0008002739	KU RD	60				ANTWERPEN	XXX XXX XXX	AGRV	ANTWERPEN	7112499	R7 678 000	
'0008003273	KU RD	61	2			BOSTON	XXX XXX XXX	GOV	BOSTON	7219245	R54 382 000	
'0008003330	KU RD	61	3			BOSTON	XXX XXX XXX	GOV	BOSTON	10081	R147 000	
'0008003394	KU RD	61	4			BOSTON	XXX XXX XXX	MUP	BOSTON	11865738	R8 314 000	
'0008003450	KU RD	61	5			BOSTON	XXX XXX XXX	MUP	BOSTON	11865728	R20 989 000	
XXXXXXXXXX	KU RD	62	1			SUIKERKOP	XXX XXX XXX	GOV	SUIKERKOP	9549986	R25 649 000	
'0008012591	KU RD	62				SUIKERKOP	XXX XXX XXX	GOV	SUIKERKOP	26922628	R21 983 000	
'0008003081	KU RD	63	3			SARK	XXX XXX XXX	MUP	SARK	9960912	R34 969 000	
'0008003203	KU RD	63	4			SARK	XXX XXX XXX	GOV	SARK	3583988	R4 213 000	
'0008002787	KU RD	63				SARK	XXX XXX XXX	MUP	SARK	4996441	R24 255 000	
'0008012714	KU RD	64				KREMETARTBOOM	XXX XXX XXX	RES	KREMETARTBOOM	1113492	R1 679 000	
'0008003443	KU RD	65	3			CASKETTS	XXX XXX XXX	AGRV	CASKETTS	3417443	R7 976 000	
'0008002715	KU RD	65	5			CASKETTS	XXX XXX XXX	AGRV	CASKETTS	701976	R3 700 000	

MARULENG MUNICIPALITY
General Valuation Roll : 2023 - 2028

Account No	SUBURBAN/ FARM NAME	PROPERTY DESCRIPTION				FARM/ESTATE/ST NAME	OWNERSHIP	CATEGORY DETERMINED IN TERMS OF SECTION 8 OF THE ACT	PHYSICAL ADDRESS OF THE PROPERTY	EXTENT OF THE PROPERTY (M2)	MARKET VALUE OF THE PROPERTY	COMMENTS (WHERE APPLICABLE)
		ERF/ FARM NO	PTN	REM	UNIT							
'0008002778	KU RD	65	6			CASKETTS	XXX XXX XXX	AGRV	CASKETTS	604326	R3 188 000	
'0008002834	KU RD	65	10			CASKETTS	XXX XXX XXX	AGRV	CASKETTS	403212	R2 838 000	
'0008002898	KU RD	65	11			CASKETTS	XXX XXX XXX	AGRV	CASKETTS	1265794	R4 737 000	
'0008003259	KU RD	65	17			CASKETTS	XXX XXX XXX	AGRV	CASKETTS	2323395	R6 030 000	
0008002827	KU RD	65	24			CASKETTS	XXX XXX XXX	BUS	CASKETTS	1048281	R4 298 000	
'0008020304	KU RD	65	27			CASKETTS	XXX XXX XXX	AGRV	CASKETTS	17123	R508 000	
'0008002827	KU RD	65	30			CASKETTS	XXX XXX XXX	VAC	CASKETTS	40284	R1 126 000	
'0008020748	KU RD	65	31			CASKETTS	XXX XXX XXX	BUS	CASKETTS	10000	R392 000	
'0008020804	KU RD	65	32			CASKETTS	XXX XXX XXX	BUS	CASKETTS	10000	R392 000	
'0008020867	KU RD	65	33			CASKETTS	XXX XXX XXX	BUS	CASKETTS	10000	R392 000	
'0008020924	KU RD	65	34			CASKETTS	XXX XXX XXX	BUS	CASKETTS	10000	R392 000	
'0008020989	KU RD	65	35			CASKETTS	XXX XXX XXX	BUS	CASKETTS	10000	R2 761 000	
'0008021230	KU RD	65	36				XXX XXX XXX	BUS	CASKETTS	10000	R2 931 000	
'0008021282	KU RD	65	37			CASKETTS	XXX XXX XXX	BUS	CASKETTS	10000	R392 000	
'0008020218	KU RD	65	38			CASKETTS	XXX XXX XXX	BUS	CASKETTS	10000	R392 000	
'0008020271	KU RD	65	39			CASKETTS	XXX XXX XXX	BUS	CASKETTS	10000	R392 000	
'0008020338	KU RD	65	40			CASKETTS	XXX XXX XXX	BUS	CASKETTS	10000	R392 000	
'0008020458	KU RD	65	41			CASKETTS	XXX XXX XXX	BUS	CASKETTS	10000	R392 000	
'0008020392	KU RD	65	42			CASKETTS	XXX XXX XXX	BUS	CASKETTS	10000	R392 000	
'0008020515	KU RD	65	43				XXX XXX XXX	BUS	CASKETTS	10000	R392 000	
'0008020917	KU RD	65	44			CASKETTS	XXX XXX XXX	BUS	CASKETTS	10000	R392 000	
'0008020874	KU RD	65	45			CASKETTS	XXX XXX XXX	BUS	CASKETTS	10000	R392 000	
'0008021356	KU RD	65	46			CASKETTS	XXX XXX XXX	BUS	CASKETTS	887225	R4 877 000	
'0008032095	KU RD	65	47			CASKETTS	XXX XXX XXX	AGR	CASKETTS	4287937	R28 000 000	

MARULENG MUNICIPALITY
General Valuation Roll : 2023 - 2028

Account No	SUBURBAN/ FARM NAME	PROPERTY DESCRIPTION				FARM/ESTATE/ST NAME	OWNERSHIP	CATEGORY DETERMINED IN TERMS OF SECTION 8 OF THE ACT	PHYSICAL ADDRESS OF THE PROPERTY	EXTENT OF THE PROPERTY (M2)	MARKET VALUE OF THE PROPERTY	COMMENTS (WHERE APPLICABLE)
		ERF/ FARM NO	PTN	REM	UNIT							
XXXXXXXXXX	KU RD	66	2			SCHOONGEZICHT	XXX XXX XXX	AGR	SCHOONGEZICHT	10278384	R17 498 000	
0008002754	KU RD	66	11			SCHOONGEZICHT	XXX XXX XXX	AGR	SCHOONGEZICHT	1265154	R6 822 000	
XXXXXXXXXX	KU RD	66	13			SCHOONGEZICHT	XXX XXX XXX	AGR	SCHOONGEZICHT	4025174	R20 410 000	
XXXXXXXXXX	KU RD	66	15			SCHOONGEZICHT	XXX XXX XXX	VAC	SCHOONGEZICHT	137973	R1 242 000	
XXXXXXXXXX	KU RD	71	28			BALLOON	XXX XXX XXX	AGR	BALLOON	213576	R880 000	
'0008004246	KU RD	72	1			CASKETTS	XXX XXX XXX	GOV	CASKETTS	5797594	R6 077 000	
XXXXXXXXXX	KU RD	81	1			GUERNSEY	XXX XXX XXX	RES	GUERNSEY	3403052	R10 297 000	
'0008022575	KU RD	81	3			GUERNSEY	XXX XXX XXX	MUP	GUERNSEY	6009937	R19 731 000	
'0008004093	KU RD	81	4			GUERNSEY	XXX XXX XXX	MUP	GUERNSEY	3001964	R14 208 000	
'0008004158	KU RD	81	5			GUERNSEY	XXX XXX XXX	PROT	GUERNSEY	7715633	R25 392 000	
'0008004278	KU RD	81	7			GUERNSEY	XXX XXX XXX	MUP	GUERNSEY	1854328	R6 729 000	
'0008004574	KU RD	81	12			GUERNSEY	XXX XXX XXX	PROT	GUERNSEY	10919716	R32 103 000	
'0008004630	KU RD	81	13			GUERNSEY	XXX XXX XXX	AGR	GUERNSEY	3223585	R11 762 000	
'0008010227	KU RD	81	14			GUERNSEY	XXX XXX XXX	BUS	GUERNSEY	227758	R1 277 000	
XXXXXXXXXX	KU RD	81	18			GUERNSEY	XXX XXX XXX	BUS	GUERNSEY	8565320	R28 188 000	
'0008004991	KU RD	81	19			GUERNSEY	XXX XXX XXX	BUS	GUERNSEY	7701773	R25 323 000	
'0008005057	KU RD	81	20			GUERNSEY	XXX XXX XXX	BUS	GUERNSEY	190747	R5 844 000	
'0008005113	KU RD	81	21			GUERNSEY	XXX XXX XXX	MUP	GUERNSEY	5661295	R24 810 000	
'0008005296	KU RD	81	24			GUERNSEY	XXX XXX XXX	RES	GUERNSEY	564861	R5 611 000	
'0008005419	KU RD	81	26			GUERNSEY	XXX XXX XXX	BUS	GUERNSEY	256960	R1 883 000	
'0008004046	KU RD	81	31			GUERNSEY	XXX XXX XXX	BUS	GUERNSEY	428266	R2 791 000	
'0008004103	KU RD	81	32			GUERNSEY	XXX XXX XXX	RES	GUERNSEY	268358	R1 487 000	
'0008004285	KU RD	81	39			GUERNSEY	XXX XXX XXX	MUP	GUERNSEY	3511781	R21 338 000	
'0008002519	KU RD	81	40			GUERNSEY	XXX XXX XXX	ILL	GUERNSEY	342613	R6 426 000	

MARULENG MUNICIPALITY
General Valuation Roll : 2023 - 2028

Account No	SUBURBAN/ FARM NAME	PROPERTY DESCRIPTION					OWNERSHIP	CATEGORY DETERMINED IN TERMS OF SECTION 8 OF THE ACT	PHYSICAL ADDRESS OF THE PROPERTY	EXTENT OF THE PROPERTY (M2)	MARKET VALUE OF THE PROPERTY	COMMENTS (WHERE APPLICABLE)
		ERF/ FARM NO	PTN	REM	UNIT	FARM/ESTATE/ST NAME						
'0008004408	KU RD	81	41			GUERNSEY	XXX XXX XXX	BUS	GUERNSEY	1600112	R5 820 000	
'0008004582	KU RD	81	44			GUERNSEY	XXX XXX XXX	MUP	GUERNSEY	4282660	R20 802 000	
'0008019228	KU RD	81	45			GUERNSEY	XXX XXX XXX	MUP	GUERNSEY	4282660	R20 802 000	
'0009116751	KU RD	81	46			GUERNSEY	XXX XXX XXX	ILL	GUERNSEY	299786	R6 426 000	
'0008004824	KU RD	81	50			GUERNSEY	XXX XXX XXX	GOV	GUERNSEY	1217140	R4 912 000	
'0008004888	KU RD	81	51			GUERNSEY	XXX XXX XXX	GOV	GUERNSEY	971240	R4 353 000	
'0008005003	KU RD	81	54			GUERNSEY	XXX XXX XXX	BUS	GUERNSEY	1357159	R7 591 000	
'0008005065	KU RD	81	55			GUERNSEY	XXX XXX XXX	BUS	GUERNSEY	318159	R2 349 000	
'0008032021	KU RD	81	56			GUERNSEY	XXX XXX XXX	RES	GUERNSEY	1812656	R22 154 000	
'0008005184	KU RD	81	57			GUERNSEY	XXX XXX XXX	BUS	GUERNSEY	343135	R2 535 000	
'0008005362	KU RD	81	60			GUERNSEY	XXX XXX XXX	MUP	GUERNSEY	389664	R5 844 000	
'0008005428	KU RD	81	61			GUERNSEY	XXX XXX XXX	MUP	GUERNSEY	382387	R15 164 000	
'0008004053	KU RD	81	62			GUERNSEY	XXX XXX XXX	MUP	GUERNSEY	385246	R2 815 000	
'0008032134	KU RD	81	63			GUERNSEY	XXX XXX XXX	MUP	GUERNSEY	427007	R2 395 000	
'0008004173	KU RD	81	64			GUERNSEY	XXX XXX XXX	MUP	GUERNSEY	186568	R9 747 000	
'0008004238	KU RD	81	65			GUERNSEY	XXX XXX XXX	PROT	GUERNSEY	452986	R9 747 000	
'0008004292	KU RD	81	66			GUERNSEY	XXX XXX XXX	BUS	GUERNSEY	453165	R3 374 000	
'0008004360	KU RD	81	68			GUERNSEY	XXX XXX XXX	PROT	GUERNSEY	824621	R4 958 000	
'0009118074	KU RD	81	69			GUERNSEY	XXX XXX XXX	MUP	GUERNSEY	886549	R4 003 000	
XXXXXXXXXX	KU RD	81	70			GUERNSEY	XXX XXX XXX	MUP	GUERNSEY	868223	R3 933 000	
'0008004535	KU RD	81	71			GUERNSEY	XXX XXX XXX	MUP	GUERNSEY	849893	R3 793 000	
'0008004599	KU RD	81	72			GUERNSEY	XXX XXX XXX	PROT	GUERNSEY	853196	R15 746 000	
'0008004657	KU RD	81	73			GUERNSEY	XXX XXX XXX	AGR	GUERNSEY	5505939	R45 000 000	
'0008004776	KU RD	81	75			GUERNSEY	XXX XXX XXX	MUP	GUERNSEY	792997	R11 867 000	

MARULENG MUNICIPALITY
General Valuation Roll : 2023 - 2028

Account No	SUBURBAN/ FARM NAME	PROPERTY DESCRIPTION					OWNERSHIP	CATEGORY DETERMINED IN TERMS OF SECTION 8 OF THE ACT	PHYSICAL ADDRESS OF THE PROPERTY	EXTENT OF THE PROPERTY (M2)	MARKET VALUE OF THE PROPERTY	COMMENTS (WHERE APPLICABLE)
		ERF/ FARM NO	PTN	REM	UNIT	FARM/ESTATE/ST NAME						
'0008004832	KU RD	81	76			GUERNSEY	XXX XXX XXX	MUP	GUERNSEY	4287620	R25 998 000	
'0009117000	KU RD	81	77			GUERNSEY	XXX XXX XXX	MUP	GUERNSEY	428266	R2 395 000	
'0008018901	KU RD	81	78			GUERNSEY	XXX XXX XXX	BUS	GUERNSEY	428266	R3 188 000	
'0008005019	KU RD	81	79			GUERNSEY	XXX XXX XXX	RES	GUERNSEY	214133	R1 207 000	
'0008005137	KU RD	81	80			GUERNSEY	XXX XXX XXX	BUS	GUERNSEY	214133	R1 207 000	
'0008011487	KU RD	81	81			GUERNSEY	XXX XXX XXX	RES	GUERNSEY	214133	R1 207 000	
'0008012053	KU RD	81	82			GUERNSEY	XXX XXX XXX	BUS	GUERNSEY	214133	R1 207 000	
'0008005377	KU RD	81	83			GUERNSEY	XXX XXX XXX	BUS	GUERNSEY	214133	R1 207 000	
'0008005433	KU RD	81	84			GUERNSEY	XXX XXX XXX	BUS	GUERNSEY	214133	R1 207 000	
'0008005441	KU RD	81	85			GUERNSEY	XXX XXX XXX	ILL	GUERNSEY	214133	R5 844 000	
'0008005508	KU RD	81	86			GUERNSEY	XXX XXX XXX	ILL	GUERNSEY	214133	R11 669 000	
'0008005627	KU RD	81	88			GUERNSEY	XXX XXX XXX	BUS	GUERNSEY	665287	R12 251 000	
'0008005681	KU RD	81	89			GUERNSEY	XXX XXX XXX	BUS	GUERNSEY	384430	R2 116 000	
'0008005748	KU RD	81	90			GUERNSEY	XXX XXX XXX	BUS	GUERNSEY	274284	R2 069 000	
'0008005804	KU RD	81	91			GUERNSEY	XXX XXX XXX	BUS	GUERNSEY	251758	R1 417 000	
'0008005867	KU RD	81	92			GUERNSEY	XXX XXX XXX	BUS	GUERNSEY	276057	R2 069 000	
'0008005924	KU RD	81	93			GUERNSEY	XXX XXX XXX	BUS	GUERNSEY	216315	R8 034 000	
'0008005988	KU RD	81	94			GUERNSEY	XXX XXX XXX	BUS	GUERNSEY	643227	R4 306 000	
'0008021267	KU RD	81	95			GUERNSEY	XXX XXX XXX	BUS	GUERNSEY	429520	R2 395 000	
'0008006109	KU RD	81	97			GUERNSEY	XXX XXX XXX	BUS	GUERNSEY	513919	R2 535 000	
'0008006468	KU RD	81	104			GUERNSEY	XXX XXX XXX	BUS	GUERNSEY	363634	R2 046 000	
'0008006703	KU RD	81	107			GUERNSEY	XXX XXX XXX	BUS	GUERNSEY	15887	R3 514 000	
'0008007062	KU RD	81	113			GUERNSEY	XXX XXX XXX	BUS	GUERNSEY	229949	R1 277 000	
'0008007127	KU RD	81	114			GUERNSEY	XXX XXX XXX	RES	GUERNSEY	216926	R1 207 000	

MARULENG MUNICIPALITY
General Valuation Roll : 2023 - 2028

Account No	SUBURBAN/ FARM NAME	PROPERTY DESCRIPTION				FARM/ESTATE/ST NAME	OWNERSHIP	CATEGORY DETERMINED IN TERMS OF SECTION 8 OF THE ACT	PHYSICAL ADDRESS OF THE PROPERTY	EXTENT OF THE PROPERTY (M2)	MARKET VALUE OF THE PROPERTY	COMMENTS (WHERE APPLICABLE)
		ERF/ FARM NO	PTN	REM	UNIT							
'0008005459	KU RD	81	115			GUERNSEY	XXX XXX XXX	AGRV	GUERNSEY	214931	R2 920 000	
'0008005516	KU RD	81	116			GUERNSEY	XXX XXX XXX	PBO	GUERNSEY	211550	R1 207 000	
'0008006455	KU RD	81	117			GUERNSEY	XXX XXX XXX	AGRV	GUERNSEY	201203	R3 718 000	
'0008005698	KU RD	81	119			GUERNSEY	XXX XXX XXX	BUS	GUERNSEY	234199	R1 347 000	
'0008012566	KU RD	81	122			GUERNSEY	XXX XXX XXX	RES	GUERNSEY	264323	R2 349 000	
'0008006533	KU RD	81	133			GUERNSEY	XXX XXX XXX	BUS	GUERNSEY	228350	R2 931 000	
'0008006596	KU RD	81	134			GUERNSEY	XXX XXX XXX	BUS	GUERNSEY	232804	R5 500 000	
'0008006773	KU RD	81	137			GUERNSEY	XXX XXX XXX	AGR	GUERNSEY	218007	R1 207 000	
'0008006839	KU RD	81	138			GUERNSEY	XXX XXX XXX	BUS	GUERNSEY	217100	R2 931 000	
'0008006893	KU RD	81	139			GUERNSEY	XXX XXX XXX	BUS	GUERNSEY	214307	R1 207 000	
'0008006961	KU RD	81	140			GUERNSEY	XXX XXX XXX	BUS	GUERNSEY	214351	R5 500 000	
'0008007016	KU RD	81	141			GUERNSEY	XXX XXX XXX	BUS	GUERNSEY	216949	R7 400 000	
0008007079	KU RD	81	142			GUERNSEY	XXX XXX XXX	BUS	GUERNSEY	215959	R5 720 000	
'0008007135	KU RD	81	143			GUERNSEY	XXX XXX XXX	BUS	GUERNSEY	216978	R8 100 000	
'0008005522	KU RD	81	144			GUERNSEY	XXX XXX XXX	BUS	GUERNSEY	216976	R4 026 000	
'0008005586	KU RD	81	145			GUERNSEY	XXX XXX XXX	ILL	GUERNSEY	216960	R6 426 000	
'0008005644	KU RD	81	146			GUERNSEY	XXX XXX XXX	BUS	GUERNSEY	216964	R7 000 000	
'0008005763	KU RD	81	147			GUERNSEY	XXX XXX XXX	RES	GUERNSEY	216938	R4 800 000	
'0008005828	KU RD	81	148			GUERNSEY	XXX XXX XXX	BUS	GUERNSEY	217005	R5 000 000	
'0008005882	KU RD	81	149			GUERNSEY	XXX XXX XXX	BUS	GUERNSEY	216926	R5 000 000	
'0008005949	KU RD	81	150			GUERNSEY	XXX XXX XXX	BUS	GUERNSEY	216400	R2 500 000	
'0008006067	KU RD	81	151			GUERNSEY	XXX XXX XXX	BUS	GUERNSEY	219245	R2 500 000	
'0008006187	KU RD	81	152			GUERNSEY	XXX XXX XXX	BUS	GUERNSEY	215409	R5 000 000	
'0008006243	KU RD	81	153			GUERNSEY	XXX XXX XXX	BUS	GUERNSEY	215431	R5 000 000	

MARULENG MUNICIPALITY
General Valuation Roll : 2023 - 2028

Account No	SUBURBAN/ FARM NAME	PROPERTY DESCRIPTION					OWNERSHIP	CATEGORY DETERMINED IN TERMS OF SECTION 8 OF THE ACT	PHYSICAL ADDRESS OF THE PROPERTY	EXTENT OF THE PROPERTY (M2)	MARKET VALUE OF THE PROPERTY	COMMENTS (WHERE APPLICABLE)
		ERF/ FARM NO	PTN	REM	UNIT	FARM/ESTATE/ST NAME						
'0008002562	KU RD	81	154			GUERNSEY	XXX XXX XXX	ILL	GUERNSEY	215426	R5 500 000	
'0008006431	KU RD	81	156			GUERNSEY	XXX XXX XXX	PBO	GUERNSEY	3827471	R18 000 000	
'0008006541	KU RD	81	158			GUERNSEY	XXX XXX XXX	BUS	GUERNSEY	6490189	R19 558 000	
'0008006606	KU RD	81	159			GUERNSEY	XXX XXX XXX	MUP	GUERNSEY	276211	R2 800 000	
'0008006670	KU RD	81	160			GUERNSEY	XXX XXX XXX	AGRV	GUERNSEY	215001	R2 500 000	
'0008006727	KU RD	81	161			GUERNSEY	XXX XXX XXX	AGRV	GUERNSEY	214806	R2 500 000	
'0008006781	KU RD	81	162			GUERNSEY	XXX XXX XXX	AGRV	GUERNSEY	214433	R2 500 000	
'0008006847	KU RD	81	163			GUERNSEY	XXX XXX XXX	AGRV	GUERNSEY	214133	R2 500 000	
'0008006904	KU RD	81	164			GUERNSEY	XXX XXX XXX	AGRV	GUERNSEY	214133	R2 500 000	
'0008006967	KU RD	81	165			GUERNSEY	XXX XXX XXX	AGRV	GUERNSEY	214133	R2 500 000	
'0008007023	KU RD	81	166			GUERNSEY	XXX XXX XXX	AGRV	GUERNSEY	214136	R2 500 000	
'0008007087	KU RD	81	167			GUERNSEY	XXX XXX XXX	AGRV	GUERNSEY	214133	R2 500 000	
'0008007143	KU RD	81	168			GUERNSEY	XXX XXX XXX	AGRV	GUERNSEY	214133	R2 500 000	
'0008005473	KU RD	81	169			GUERNSEY	XXX XXX XXX	AGRV	GUERNSEY	214133	R2 500 000	
'0008005540	KU RD	81	170			GUERNSEY	XXX XXX XXX	AGRV	GUERNSEY	223304	R2 500 000	
'0008005593	KU RD	81	171			GUERNSEY	XXX XXX XXX	RES	GUERNSEY	264392	R3 200 000	
'0008005779	KU RD	81	174			GUERNSEY	XXX XXX XXX	RES	GUERNSEY	2363189	R9 540 000	
'0008005835	KU RD	81	175			GUERNSEY	XXX XXX XXX	BUS	GUERNSEY	1159758	R36 000 000	
'0008006131	KU RD	81	180			GUERNSEY	XXX XXX XXX	BUS	GUERNSEY	447434	R4 500 000	
'0008006195	KU RD	81	181			GUERNSEY	XXX XXX XXX	RES	GUERNSEY	95740	R1 500 000	
'0008006733	KU RD	81	190			GUERNSEY	XXX XXX XXX	MUP	GUERNSEY	5526489	R32 000 000	
'0008019155	KU RD	81	192			GUERNSEY	XXX XXX XXX	MUP	GUERNSEY	8163891	R24 579 000	
'0008006973	KU RD	81	194			GUERNSEY	XXX XXX XXX	BUS	GUERNSEY	559680	R5 500 000	
'0008007039	KU RD	81	195			GUERNSEY	XXX XXX XXX	BUS	GUERNSEY	854622	R5 500 000	

MARULENG MUNICIPALITY
General Valuation Roll : 2023 - 2028

Account No	SUBURBAN/ FARM NAME	PROPERTY DESCRIPTION				FARM/ESTATE/ST NAME	OWNERSHIP	CATEGORY DETERMINED IN TERMS OF SECTION 8 OF THE ACT	PHYSICAL ADDRESS OF THE PROPERTY	EXTENT OF THE PROPERTY (M2)	MARKET VALUE OF THE PROPERTY	COMMENTS (WHERE APPLICABLE)
		ERF/ FARM NO	PTN	REM	UNIT							
'0008007093	KU RD	81	196			GUERNSEY	XXX XXX XXX	RES	GUERNSEY	2358922	R9 840 000	
'0008005900	KU RD	81	205			GUERNSEY	XXX XXX XXX	BUS	GUERNSEY	357570	R2 500 000	
'0008005963	KU RD	81	206			GUERNSEY	XXX XXX XXX	BUS	GUERNSEY	2161533	R6 572 000	
'0008006267	KU RD	81	211			GUERNSEY	XXX XXX XXX	ILL	GUERNSEY	2581975	R10 000 000	
'0008006325	KU RD	81	212			GUERNSEY	XXX XXX XXX	PBO	GUERNSEY	7151616	R21 600 000	
'0008006390	KU RD	81	213			GUERNSEY	XXX XXX XXX	ILL	GUERNSEY	5527847	R28 000 000	
'0008006576	KU RD	81	216			GUERNSEY	XXX XXX XXX	MUP	GUERNSEY	2026723	R6 200 000	
'0008006621	KU RD	81	217			GUERNSEY	XXX XXX XXX	MUP	GUERNSEY	2082055	R21 500 000	
'0008006684	KU RD	81	218			GUERNSEY	XXX XXX XXX	MUP	GUERNSEY	5601343	R21 000 000	
'0008006743	KU RD	81	219			GUERNSEY	XXX XXX XXX	BUS	GUERNSEY	42382	R8 050 000	
'0008006860	KU RD	81	221			GUERNSEY	XXX XXX XXX	AGR	GUERNSEY	3080363	R12 000 000	
'0008006981	KU RD	81	225			GUERNSEY	XXX XXX XXX	BUS	GUERNSEY	6866592	R20 700 000	
'0008007047	KU RD	81	226			GUERNSEY	XXX XXX XXX	MUP	GUERNSEY	2345173	R10 500 000	
'0008018843	KU RD	81	228			GUERNSEY	XXX XXX XXX	MUP	GUERNSEY	4348432	R18 800 000	
'0008005499	KU RD	81	229			GUERNSEY	XXX XXX XXX	MUP	GUERNSEY	3448674	R15 200 000	
XXXXXXXXXX	KU RD	81	232				XXX XXX XXX	AGR	PTN 232 of Farm 81-KU	1963340	R566 000	
'0008002655	KU RD	81	237			GUERNSEY	XXX XXX XXX	MUP	GUERNSEY	247790	R4 200 000	
'0008005731	KU RD	81	238			GUERNSEY	XXX XXX XXX	ILL	GUERNSEY	194170	R5 500 000	
'0008001115	KU RD	81	241			GUERNSEY	XXX XXX XXX	AGR	GUERNSEY	661903	R4 640 000	
'0008001255	KU RD	81	242			GUERNSEY	XXX XXX XXX	BUS	GUERNSEY	337728	R6 000 000	
'0008032126	KU RD	81	244			GUERNSEY	XXX XXX XXX	ILL	GUERNSEY	11517335	R34 700 000	
XXXXXXXXXX	KU RD	81	248			HELVETIA	XXX XXX XXX	VAC	PTN 248 of HELVETIA 81-KU	72158	R550 000	
'0008019898	KU RD	81	249			GUERNSEY	XXX XXX XXX	BUS	GUERNSEY	758548	R4 500 000	
'0008006572	KU RD	81	254			GUERNSEY	XXX XXX XXX	MUP	GUERNSEY	263049	R4 800 000	

MARULENG MUNICIPALITY
General Valuation Roll : 2023 - 2028

Account No	SUBURBAN/ FARM NAME	PROPERTY DESCRIPTION				FARM/ESTATE/ST NAME	OWNERSHIP	CATEGORY DETERMINED IN TERMS OF SECTION 8 OF THE ACT	PHYSICAL ADDRESS OF THE PROPERTY	EXTENT OF THE PROPERTY (M2)	MARKET VALUE OF THE PROPERTY	COMMENTS (WHERE APPLICABLE)
		ERF/ FARM NO	PTN	REM	UNIT							
'008006809	KU RD	81	257			GUERNSEY	XXX XXX XXX	AGRV	GUERNSEY	424526	R5 000 000	
'008006326	KU RD	81	259			GUERNSEY	XXX XXX XXX	AGRV	GUERNSEY	217097	R2 500 000	
'008006330	KU RD	81	261			GUERNSEY	XXX XXX XXX	AGRV	GUERNSEY	219896	R2 500 000	
'008006332	KU RD	81	262			GUERNSEY	XXX XXX XXX	AGR	GUERNSEY	219292	R2 700 000	
008006569	KU RD	81	263			GUERNSEY	XXX XXX XXX	ILL	GUERNSEY	379176	R5 500 000	
008006570	KU RD	81	264			GUERNSEY	XXX XXX XXX	AGR	GUERNSEY	293979	R2 500 000	
'008006573	KU RD	81	265			GUERNSEY	XXX XXX XXX	MUP	GUERNSEY	6288497	R19 800 000	
'008006574	KU RD	81	266			GUERNSEY	XXX XXX XXX	ILL	GUERNSEY	838360	R7 800 000	
'008006575	KU RD	81	267			GUERNSEY	XXX XXX XXX	PBO	GUERNSEY	234191	R3 500 000	
'008016824	KU RD	81	270			GUERNSEY	XXX XXX XXX	PROT	GUERNSEY	20998759	R63 084 000	
'008016825	KU RD	81	271			GUERNSEY	XXX XXX XXX	RES	GUERNSEY	219371	R34 000 000	
'008005153	KU RD	81	289			Guernsey	XXX XXX XXX	MUP	Guernsey	1522239	R8 400 000	
'005005262	KU RD	81	290			GUERNSEY	XXX XXX XXX	AGRV	GUERNSEY	103956	R1 500 000	
XXXXXXXX	KU RD	81	294			HELVETIA	XXX XXX XXX	MUP	PTN 294 of HELVETIA 81-KU	1943609	R25 000 000	
'008005850	KU RD	82	1			HOEDSPRUIT	XXX XXX XXX	MUP	HOEDSPRUIT	16542843	R66 750 000	
'008022254	KU RD	82	4			HOEDSPRUIT	XXX XXX XXX	PROT	HOEDSPRUIT	3759382	R8 710 000	
'008006099	KU RD	82	5			HOEDSPRUIT	XXX XXX XXX	PSI	HOEDSPRUIT	167429	R400 000	
'008006155	KU RD	82	6			HOEDSPRUIT	XXX XXX XXX	PSI	HOEDSPRUIT	71552	R280 000	
008005215	KU RD	82	7			HOEDSPRUIT-Moditlo Estate	XXX XXX XXX	RES	HOEDSPRUIT	9808	R4 500 000	
XXXXXXXX	KU RD	82	8			HOEDSPRUIT-Moditlo Estate	XXX XXX XXX	AGR	HOEDSPRUIT	10039	R873 000	
XXXXXXXX	KU RD	82	9			HOEDSPRUIT-Moditlo Estate	XXX XXX XXX	VAC	HOEDSPRUIT	9335	R812 000	
XXXXXXXX	KU RD	82	10			HOEDSPRUIT-Moditlo Estate	XXX XXX XXX	VAC	HOEDSPRUIT	9228	R803 000	
XXXXXXXX	KU RD	82	11			HOEDSPRUIT-Moditlo Estate	XXX XXX XXX	RES	HOEDSPRUIT	7967	R4 800 000	
XXXXXXXX	KU RD	82	12			HOEDSPRUIT-Moditlo Estate	XXX XXX XXX	VAC	HOEDSPRUIT	9292	R809 000	

MARULENG MUNICIPALITY
General Valuation Roll : 2023 - 2028

Account No	SUBURBAN/ FARM NAME	PROPERTY DESCRIPTION				FARM/ESTATE/ST NAME	OWNERSHIP	CATEGORY DETERMINED IN TERMS OF SECTION 8 OF THE ACT	PHYSICAL ADDRESS OF THE PROPERTY	EXTENT OF THE PROPERTY (M2)	MARKET VALUE OF THE PROPERTY	COMMENTS (WHERE APPLICABLE)
		ERF/ FARM NO	PTN	REM	UNIT							
XXXXXXXXXX	KU RD	82	13			HOEDSPRUIT-Moditlo Estate	XXX XXX XXX	VAC	HOEDSPRUIT	9422	R820 000	
XXXXXXXXXX	KU RD	82	14			HOEDSPRUIT-Moditlo Estate	XXX XXX XXX	VAC	HOEDSPRUIT	7854	R683 000	
XXXXXXXXXX	KU RD	82	15			HOEDSPRUIT-Moditlo Estate	XXX XXX XXX	RES	HOEDSPRUIT	8738	R4 500 000	
0008006760	KU RD	82	16			HOEDSPRUIT-Moditlo Estate	XXX XXX XXX	RES	HOEDSPRUIT	10436	R4 200 000	
XXXXXXXXXX	KU RD	82	18			HOEDSPRUIT-Moditlo Estate	XXX XXX XXX	VAC	HOEDSPRUIT	9363	R815 000	
XXXXXXXXXX	KU RD	82	23			HOEDSPRUIT-Moditlo Estate	XXX XXX XXX	VAC	HOEDSPRUIT	10316	R897 000	
XXXXXXXXXX	KU RD	82	24			HOEDSPRUIT-Moditlo Estate	XXX XXX XXX	AGR	HOEDSPRUIT	10971	R954 000	
0008007176	KU RD	82	25			HOEDSPRUIT-Moditlo Estate	XXX XXX XXX	AGR	HOEDSPRUIT	11225	R977 000	
XXXXXXXXXX	KU RD	82	26			HOEDSPRUIT-Moditlo Estate	XXX XXX XXX	VAC	HOEDSPRUIT	7556	R657 000	
XXXXXXXXXX	KU RD	82	27			HOEDSPRUIT-Moditlo Estate	XXX XXX XXX	VAC	HOEDSPRUIT	8661	R754 000	
XXXXXXXXXX	KU RD	82	28			HOEDSPRUIT-Moditlo Estate	XXX XXX XXX	VAC	HOEDSPRUIT	7737	R673 000	
0003013164	KU RD	82	29			HOEDSPRUIT-Moditlo Estate	XXX XXX XXX	VAC	HOEDSPRUIT	9252	R805 000	
0008007426	KU RD	82	30			HOEDSPRUIT-Moditlo Estate	XXX XXX XXX	VAC	HOEDSPRUIT	8429	R733 000	
XXXXXXXXXX	KU RD	82	31			HOEDSPRUIT-Moditlo Estate	XXX XXX XXX	VAC	HOEDSPRUIT	6016	R744 000	
0008007547	KU RD	82	32			HOEDSPRUIT-Moditlo Estate	XXX XXX XXX	VAC	HOEDSPRUIT	6988	R864 000	
XXXXXXXXXX	KU RD	82	33			HOEDSPRUIT	XXX XXX XXX	AGR	HOEDSPRUIT	12091	R1 052 000	
XXXXXXXXXX	KU RD	82	34			HOEDSPRUIT-Moditlo Estate	XXX XXX XXX	VAC	HOEDSPRUIT	8810	R766 000	
XXXXXXXXXX	KU RD	82	35			HOEDSPRUIT-Moditlo Estate	XXX XXX XXX	AGR	HOEDSPRUIT	11003	R957 000	
XXXXXXXXXX	KU RD	82	36			HOEDSPRUIT	XXX XXX XXX	AGR	HOEDSPRUIT	11393	R991 000	
XXXXXXXXXX	KU RD	82	37			HOEDSPRUIT-Moditlo Estate	XXX XXX XXX	AGR	HOEDSPRUIT	10792	R939 000	
0008007908	KU RD	82	38			HOEDSPRUIT-Moditlo Estate	XXX XXX XXX	VAC	HOEDSPRUIT	14477	R1 259 000	
XXXXXXXXXX	KU RD	82	39			HOEDSPRUIT-Moditlo Estate	XXX XXX XXX	VAC	HOEDSPRUIT	12506	R1 088 000	
XXXXXXXXXX	KU RD	82	40			HOEDSPRUIT	XXX XXX XXX	VAC	HOEDSPRUIT	11660	R1 014 000	
XXXXXXXXXX	KU RD	82	41			HOEDSPRUIT	XXX XXX XXX	VAC	HOEDSPRUIT	10139	R882 000	

MARULENG MUNICIPALITY
General Valuation Roll : 2023 - 2028

Account No	SUBURBAN/ FARM NAME	PROPERTY DESCRIPTION				FARM/ESTATE/ST NAME	OWNERSHIP	CATEGORY DETERMINED IN TERMS OF SECTION 8 OF THE ACT	PHYSICAL ADDRESS OF THE PROPERTY	EXTENT OF THE PROPERTY (M2)	MARKET VALUE OF THE PROPERTY	COMMENTS (WHERE APPLICABLE)
		ERF/ FARM NO	PTN	REM	UNIT							
XXXXXXXXXX	KU RD	82	42			HOEDSPRUIT-Moditlo Estate	XXX XXX XXX	VAC	HOEDSPRUIT	8330	R725 000	
XXXXXXXXXX	KU RD	82	43			HOEDSPRUIT-Moditlo Estate	XXX XXX XXX	RES	HOEDSPRUIT	8753	R3 200 000	
XXXXXXXXXX	KU RD	82	44			HOEDSPRUIT-Moditlo Estate	XXX XXX XXX	VAC	HOEDSPRUIT	8023	R698 000	
XXXXXXXXXX	KU RD	82	45			HOEDSPRUIT-Moditlo Estate	XXX XXX XXX	VAC	HOEDSPRUIT	9140	R795 000	
XXXXXXXXXX	KU RD	82	46			HOEDSPRUIT-Moditlo Estate	XXX XXX XXX	AGR	HOEDSPRUIT	11033	R960 000	
XXXXXXXXXX	KU RD	82	47			HOEDSPRUIT	XXX XXX XXX	VAC	HOEDSPRUIT	9621	R837 000	
XXXXXXXXXX	KU RD	82	48			HOEDSPRUIT-Moditlo Estate	XXX XXX XXX	AGR	HOEDSPRUIT	9217	R4 800 000	
XXXXXXXXXX	KU RD	82	49			HOEDSPRUIT-Moditlo Estate	XXX XXX XXX	VAC	HOEDSPRUIT	8124	R707 000	
XXXXXXXXXX	KU RD	82	50			HOEDSPRUIT-Moditlo Estate	XXX XXX XXX	VAC	HOEDSPRUIT	8420	R733 000	
XXXXXXXXXX	KU RD	82	51			HOEDSPRUIT-Moditlo Estate	XXX XXX XXX	VAC	HOEDSPRUIT	9305	R810 000	
XXXXXXXXXX	KU RD	82	52			HOEDSPRUIT-Moditlo Estate	XXX XXX XXX	VAC	HOEDSPRUIT	9341	R813 000	
XXXXXXXXXX	KU RD	82	53			HOEDSPRUIT-Moditlo Estate	XXX XXX XXX	AGR	HOEDSPRUIT	10595	R922 000	
XXXXXXXXXX	KU RD	82	54			HOEDSPRUIT-Moditlo Estate	XXX XXX XXX	VAC	HOEDSPRUIT	8910	R775 000	
XXXXXXXXXX	KU RD	82	55			HOEDSPRUIT	XXX XXX XXX	AGR	HOEDSPRUIT	12430	R1 081 000	
XXXXXXXXXX	KU RD	82	56			HOEDSPRUIT-Moditlo Estate	XXX XXX XXX	VAC	HOEDSPRUIT	8302	R722 000	
XXXXXXXXXX	KU RD	82	57			HOEDSPRUIT-Moditlo Estate	XXX XXX XXX	VAC	HOEDSPRUIT	8464	R736 000	
XXXXXXXXXX	KU RD	82	58			HOEDSPRUIT-Moditlo Estate	XXX XXX XXX	VAC	HOEDSPRUIT	8774	R763 000	
XXXXXXXXXX	KU RD	82	59			HOEDSPRUIT-Moditlo Estate	XXX XXX XXX	AGR	HOEDSPRUIT	11061	R962 000	
XXXXXXXXXX	KU RD	82	60			HOEDSPRUIT-Moditlo Estate	XXX XXX XXX	AGR	HOEDSPRUIT	10375	R903 000	
XXXXXXXXXX	KU RD	82	61			HOEDSPRUIT-Moditlo Estate	XXX XXX XXX	VAC	HOEDSPRUIT	7020	R611 000	
XXXXXXXXXX	KU RD	82	62			HOEDSPRUIT-Moditlo Estate	XXX XXX XXX	AGR	HOEDSPRUIT	10448	R909 000	
XXXXXXXXXX	KU RD	82	63			HOEDSPRUIT-Moditlo Estate	XXX XXX XXX	VAC	HOEDSPRUIT	8220	R715 000	
XXXXXXXXXX	KU RD	82	64			HOEDSPRUIT-Moditlo Estate	XXX XXX XXX	VAC	HOEDSPRUIT	7670	R667 000	
XXXXXXXXXX	KU RD	82	65			HOEDSPRUIT-Moditlo Estate	XXX XXX XXX	VAC	HOEDSPRUIT	7259	R632 000	

MARULENG MUNICIPALITY
General Valuation Roll : 2023 - 2028

Account No	SUBURBAN/ FARM NAME	PROPERTY DESCRIPTION				FARM/ESTATE/ST NAME	OWNERSHIP	CATEGORY DETERMINED IN TERMS OF SECTION 8 OF THE ACT	PHYSICAL ADDRESS OF THE PROPERTY	EXTENT OF THE PROPERTY (M2)	MARKET VALUE OF THE PROPERTY	COMMENTS (WHERE APPLICABLE)
		ERF/ FARM NO	PTN	REM	UNIT							
XXXXXXXXXX	KU RD	82	66			HOEDSPRUIT-Moditlo Estate	XXX XXX XXX	VAC	HOEDSPRUIT	8897	R774 000	
XXXXXXXXXX	KU RD	82	67			HOEDSPRUIT-Moditlo Estate	XXX XXX XXX	VAC	HOEDSPRUIT	8830	R768 000	
XXXXXXXXXX	KU RD	82	68			HOEDSPRUIT-Moditlo Estate	XXX XXX XXX	VAC	HOEDSPRUIT	7834	R682 000	
XXXXXXXXXX	KU RD	82	69			HOEDSPRUIT-Moditlo Estate	XXX XXX XXX	VAC	HOEDSPRUIT	8747	R761 000	
XXXXXXXXXX	KU RD	82	70			HOEDSPRUIT	XXX XXX XXX	VAC	HOEDSPRUIT	6617	R576 000	
XXXXXXXXXX	KU RD	82	71			HOEDSPRUIT-Moditlo Estate	XXX XXX XXX	VAC	HOEDSPRUIT	9031	R786 000	
XXXXXXXXXX	KU RD	82	72			HOEDSPRUIT-Moditlo Estate	XXX XXX XXX	VAC	HOEDSPRUIT	8725	R759 000	
XXXXXXXXXX	KU RD	82	73			HOEDSPRUIT-Moditlo Estate	XXX XXX XXX	VAC	HOEDSPRUIT	9451	R822 000	
XXXXXXXXXX	KU RD	82	74			HOEDSPRUIT-Moditlo Estate	XXX XXX XXX	VAC	HOEDSPRUIT	9170	R798 000	
XXXXXXXXXX	KU RD	82	75			HOEDSPRUIT-Moditlo Estate	XXX XXX XXX	VAC	HOEDSPRUIT	10079	R877 000	
XXXXXXXXXX	KU RD	82	76			HOEDSPRUIT-Moditlo Estate	XXX XXX XXX	VAC	HOEDSPRUIT	9781	R851 000	
XXXXXXXXXX	KU RD	82	77			HOEDSPRUIT-Moditlo Estate	XXX XXX XXX	AGR	HOEDSPRUIT	10127	R881 000	
XXXXXXXXXX	KU RD	82	78			HOEDSPRUIT	XXX XXX XXX	VAC	HOEDSPRUIT	9469	R824 000	
XXXXXXXXXX	KU RD	82	79			HOEDSPRUIT-Moditlo Estate	XXX XXX XXX	VAC	HOEDSPRUIT	9447	R822 000	
XXXXXXXXXX	KU RD	82	80			HOEDSPRUIT-Moditlo Estate	XXX XXX XXX	VAC	HOEDSPRUIT	9907	R862 000	
XXXXXXXXXX	KU RD	82	81			HOEDSPRUIT-Moditlo Estate	XXX XXX XXX	VAC	HOEDSPRUIT	7453	R648 000	
XXXXXXXXXX	KU RD	82	82			HOEDSPRUIT-Moditlo Estate	XXX XXX XXX	VAC	HOEDSPRUIT	9710	R845 000	
XXXXXXXXXX	KU RD	82	83			HOEDSPRUIT	XXX XXX XXX	VAC	HOEDSPRUIT	7409	R645 000	
XXXXXXXXXX	KU RD	82	84			HOEDSPRUIT-Moditlo Estate	XXX XXX XXX	VAC	HOEDSPRUIT	8021	R698 000	
XXXXXXXXXX	KU RD	82	85			HOEDSPRUIT-Moditlo Estate	XXX XXX XXX	VAC	HOEDSPRUIT	9519	R3 052 000	
XXXXXXXXXX	KU RD	82	86			HOEDSPRUIT-Moditlo Estate	XXX XXX XXX	VAC	HOEDSPRUIT	9609	R836 000	
XXXXXXXXXX	KU RD	82	87			HOEDSPRUIT-Moditlo Estate	XXX XXX XXX	VAC	HOEDSPRUIT	11788	R1 026 000	
XXXXXXXXXX	KU RD	82	88			HOEDSPRUIT-Moditlo Estate	XXX XXX XXX	VAC	HOEDSPRUIT	9312	R810 000	
0008007448	KU RD	82	89			HOEDSPRUIT-Moditlo Estate	XXX XXX XXX	VAC	HOEDSPRUIT	8662	R754 000	

MARULENG MUNICIPALITY
General Valuation Roll : 2023 - 2028

Account No	SUBURBAN/ FARM NAME	PROPERTY DESCRIPTION				FARM/ESTATE/ST NAME	OWNERSHIP	CATEGORY DETERMINED IN TERMS OF SECTION 8 OF THE ACT	PHYSICAL ADDRESS OF THE PROPERTY	EXTENT OF THE PROPERTY (M2)	MARKET VALUE OF THE PROPERTY	COMMENTS (WHERE APPLICABLE)
		ERF/ FARM NO	PTN	REM	UNIT							
XXXXXXXXXX	KU RD	82	90			HOEDSPRUIT	XXX XXX XXX	VAC	HOEDSPRUIT	6329	R551 000	
XXXXXXXXXX	KU RD	82	91			HOEDSPRUIT-Moditlo Estate	XXX XXX XXX	VAC	HOEDSPRUIT	9138	R795 000	
XXXXXXXXXX	KU RD	82	92			HOEDSPRUIT-Moditlo Estate	XXX XXX XXX	AGR	HOEDSPRUIT	10801	R940 000	
0008006977	KU RD	82	93			HOEDSPRUIT-Moditlo Estate	XXX XXX XXX	VAC	HOEDSPRUIT	9348	R813 000	
XXXXXXXXXX	KU RD	82	94			HOEDSPRUIT-Moditlo Estate	XXX XXX XXX	VAC	HOEDSPRUIT	15520	R1 350 000	
XXXXXXXXXX	KU RD	82	95			HOEDSPRUIT-Moditlo Estate	XXX XXX XXX	VAC	HOEDSPRUIT	9546	R831 000	
XXXXXXXXXX	KU RD	82	96			HOEDSPRUIT	XXX XXX XXX	VAC	HOEDSPRUIT	9698	R844 000	
XXXXXXXXXX	KU RD	82	97			HOEDSPRUIT	XXX XXX XXX	VAC	HOEDSPRUIT	10538	R917 000	
XXXXXXXXXX	KU RD	82	98			HOEDSPRUIT-Moditlo Estate	XXX XXX XXX	VAC	HOEDSPRUIT	9098	R792 000	
XXXXXXXXXX	KU RD	82	99			HOEDSPRUIT-Moditlo Estate	XXX XXX XXX	VAC	HOEDSPRUIT	9022	R785 000	
0008008108	KU RD	82	100			HOEDSPRUIT-Moditlo Estate	XXX XXX XXX	VAC	HOEDSPRUIT	10261	R893 000	
XXXXXXXXXX	KU RD	82	101			HOEDSPRUIT-Moditlo Estate	XXX XXX XXX	RES	HOEDSPRUIT	12155	R3 600 000	
XXXXXXXXXX	KU RD	82	102			HOEDSPRUIT-Moditlo Estate	XXX XXX XXX	BUS	HOEDSPRUIT	21469	R134 400 000	
XXXXXXXXXX	KU RD	82	103			HOEDSPRUIT-Moditlo Estate	XXX XXX XXX	BUS	HOEDSPRUIT	5788	R2 200 000	
XXXXXXXXXX	KU RD	82	104			HOEDSPRUIT-Moditlo Estate	XXX XXX XXX	BUS	HOEDSPRUIT	9524	R3 508 000	
XXXXXXXXXX	KU RD	82	105			HOEDSPRUIT-Moditlo Estate	XXX XXX XXX	BUS	HOEDSPRUIT	9524	R3 508 000	
XXXXXXXXXX	KU RD	82	106			HOEDSPRUIT-Moditlo Estate	XXX XXX XXX	BUS	HOEDSPRUIT	10567	R3 380 000	
XXXXXXXXXX	KU RD	82	107			HOEDSPRUIT-Moditlo Estate	XXX XXX XXX	BUS	HOEDSPRUIT	9281	R2 969 000	
XXXXXXXXXX	KU RD	82	108			HOEDSPRUIT	XXX XXX XXX	AGR	HOEDSPRUIT	10204	R2 969 000	
XXXXXXXXXX	KU RD	82	109			HOEDSPRUIT-Moditlo Estate	XXX XXX XXX	VAC	HOEDSPRUIT	10446	R909 000	
XXXXXXXXXX	KU RD	82	110			HOEDSPRUIT-Moditlo Estate	XXX XXX XXX	VAC	HOEDSPRUIT	8720	R759 000	
XXXXXXXXXX	KU RD	82	111			HOEDSPRUIT	XXX XXX XXX	VAC	HOEDSPRUIT	9699	R844 000	
XXXXXXXXXX	KU RD	82	112			HOEDSPRUIT-Moditlo Estate	XXX XXX XXX	RES	HOEDSPRUIT	9046	R3 200 000	
XXXXXXXXXX	KU RD	82	113			HOEDSPRUIT-Moditlo Estate	XXX XXX XXX	RES	HOEDSPRUIT	9254	R3 200 000	

MARULENG MUNICIPALITY
General Valuation Roll : 2023 - 2028

Account No	SUBURBAN/ FARM NAME	PROPERTY DESCRIPTION				FARM/ESTATE/ST NAME	OWNERSHIP	CATEGORY DETERMINED IN TERMS OF SECTION 8 OF THE ACT	PHYSICAL ADDRESS OF THE PROPERTY	EXTENT OF THE PROPERTY (M2)	MARKET VALUE OF THE PROPERTY	COMMENTS (WHERE APPLICABLE)
		ERF/ FARM NO	PTN	REM	UNIT							
XXXXXXXXXX	KU RD	82	114			HOEDSPRUIT-Moditlo Estate	XXX XXX XXX	VAC	HOEDSPRUIT	11673	R500 000	
0008007280	KU RD	82	115			HOEDSPRUIT-Moditlo Estate	XXX XXX XXX	AGR	HOEDSPRUIT	12567	R1 093 000	
XXXXXXXXXX	KU RD	82	116			HOEDSPRUIT-Moditlo Estate	XXX XXX XXX	VAC	HOEDSPRUIT	8114	R706 000	
0008007401	KU RD	82	117			HOEDSPRUIT-Moditlo Estate	XXX XXX XXX	VAC	HOEDSPRUIT	7856	R683 000	
0008007457	KU RD	82	118			HOEDSPRUIT-Moditlo Estate	XXX XXX XXX	VAC	HOEDSPRUIT	8107	R705 000	
XXXXXXXXXX	KU RD	82	120			HOEDSPRUIT-Moditlo Estate	XXX XXX XXX	AGR	HOEDSPRUIT	10878	R946 000	
0008007876	KU RD	82	121			HOEDSPRUIT-Moditlo Estate	XXX XXX XXX	VAC	HOEDSPRUIT	7177	R624 000	
XXXXXXXXXX	KU RD	82	122			HOEDSPRUIT	XXX XXX XXX	AGR	HOEDSPRUIT	12970	R1 128 000	
XXXXXXXXXX	KU RD	82	123			HOEDSPRUIT-Moditlo Estate	XXX XXX XXX	VAC	HOEDSPRUIT	9304	R809 000	
XXXXXXXXXX	KU RD	82	124			HOEDSPRUIT	XXX XXX XXX	AGR	HOEDSPRUIT	10719	R933 000	
XXXXXXXXXX	KU RD	82	125			HOEDSPRUIT	XXX XXX XXX	AGR	HOEDSPRUIT	10433	R908 000	
XXXXXXXXXX	KU RD	82	126			HOEDSPRUIT-Moditlo Estate	XXX XXX XXX	VAC	HOEDSPRUIT	9546	R831 000	
XXXXXXXXXX	KU RD	82	127			HOEDSPRUIT-Moditlo Estate	XXX XXX XXX	VAC	HOEDSPRUIT	9416	R819 000	
0008007940	KU RD	82	128			HOEDSPRUIT-Moditlo Estate	XXX XXX XXX	RES	HOEDSPRUIT	9300	R3 984 000	
XXXXXXXXXX	KU RD	82	129			HOEDSPRUIT	XXX XXX XXX	VAC	HOEDSPRUIT	8900	R774 000	
XXXXXXXXXX	KU RD	82	130			HOEDSPRUIT-Moditlo Estate	XXX XXX XXX	VAC	HOEDSPRUIT	9014	R784 000	
0008032091	KU RD	82	131			HOEDSPRUIT-Moditlo Estate	XXX XXX XXX	VAC	HOEDSPRUIT	9120	R793 000	
XXXXXXXXXX	KU RD	82	132			HOEDSPRUIT	XXX XXX XXX	AGR	HOEDSPRUIT	12016	R1 045 000	
XXXXXXXXXX	KU RD	82	133			HOEDSPRUIT-Moditlo Estate	XXX XXX XXX	VAC	HOEDSPRUIT	9114	R793 000	
XXXXXXXXXX	KU RD	82	134			HOEDSPRUIT-Moditlo Estate	XXX XXX XXX	VAC	HOEDSPRUIT	9134	R795 000	
XXXXXXXXXX	KU RD	82	135			HOEDSPRUIT	XXX XXX XXX	AGR	HOEDSPRUIT	11284	R982 000	
XXXXXXXXXX	KU RD	82	136			HOEDSPRUIT-Moditlo Estate	XXX XXX XXX	VAC	HOEDSPRUIT	9866	R858 000	
XXXXXXXXXX	KU RD	82	137			HOEDSPRUIT-Moditlo Estate	XXX XXX XXX	VAC	HOEDSPRUIT	9758	R849 000	
XXXXXXXXXX	KU RD	82	142			HOEDSPRUIT-Moditlo Estate	XXX XXX XXX	VAC	HOEDSPRUIT	11504	R1 001 000	

MARULENG MUNICIPALITY
General Valuation Roll : 2023 - 2028

Account No	SUBURBAN/ FARM NAME	PROPERTY DESCRIPTION				FARM/ESTATE/ST NAME	OWNERSHIP	CATEGORY DETERMINED IN TERMS OF SECTION 8 OF THE ACT	PHYSICAL ADDRESS OF THE PROPERTY	EXTENT OF THE PROPERTY (M2)	MARKET VALUE OF THE PROPERTY	COMMENTS (WHERE APPLICABLE)
		ERF/ FARM NO	PTN	REM	UNIT							
XXXXXXXXXX	KU RD	82	144			HOEDSPRUIT	XXX XXX XXX	VAC	HOEDSPRUIT	48407	R4 211 000	
'0008021676	KU RD	82				HOEDSPRUIT	XXX XXX XXX	MUP	HOEDSPRUIT	15872131	R64 128 000	
'0008013699	KU RD	83	2			MORIA-Moditlo Estate	XXX XXX XXX	VAC	MORIA	9814	R834 000	
'0008013875	KU RD	83	3			MORIA-Moditlo Estate	XXX XXX XXX	MUP	MORIA	9379	R28 000 000	
'0008021613	KU RD	83	4			MORIA-Moditlo Estate	XXX XXX XXX	MUP	MORIA	13448	R13 762 000	
'0008013569	KU RD	83	8			MORIA-Moditlo Estate	XXX XXX XXX	PSI	MORIA	22974	R5 086 000	
'0008014534	KU RD	83	9			MORIA-Moditlo Estate	XXX XXX XXX	AGR	MORIA	19704	R1 920 000	
'0008014598	KU RD	83	10			MORIA-Moditlo Estate	XXX XXX XXX	VAC	MORIA	9269	R788 000	
'0008014655	KU RD	83	11			MORIA-Moditlo Estate	XXX XXX XXX	VAC	MORIA	9434	R802 000	
'0008014711	KU RD	83	12			MORIA-Moditlo Estate	XXX XXX XXX	VAC	MORIA	9561	R813 000	
'0008014776	KU RD	83	13			MORIA-Moditlo Estate	XXX XXX XXX	AGR	MORIA	12507	R1 063 000	
'0008014831	KU RD	83	14			MORIA-Moditlo Estate	XXX XXX XXX	VAC	MORIA	8840	R751 000	
'0008006693	KU RD	83	15			MORIA-Moditlo Estate	XXX XXX XXX	VAC	MORIA	9888	R840 000	
'0008006760	KU RD	83	16			MORIA-Moditlo Estate	XXX XXX XXX	AGR	MORIA	8708	R8 587 000	
'0008015018	KU RD	83	17			MORIA-Moditlo Estate	XXX XXX XXX	RES	MORIA	9208	R8 560 000	
'0008013523	KU RD	83	18			MORIA-Moditlo Estate	XXX XXX XXX	VAC	MORIA	9368	R796 000	
'0008013587	KU RD	83	19			MORIA-Moditlo Estate	XXX XXX XXX	AGR	MORIA	10040	R853 000	
'0008013700	KU RD	83	22			MORIA-Moditlo Estate	XXX XXX XXX	AGR	MORIA	10965	R932 000	
'0008032138	KU RD	83	23			MORIA-Moditlo Estate	XXX XXX XXX	AGR	MORIA	10357	R880 000	
'0008014894	KU RD	83	24			MORIA-Moditlo Estate	XXX XXX XXX	VAC	MORIA	9529	R810 000	
'0008014952	KU RD	83	25			MORIA-Moditlo Estate	XXX XXX XXX	VAC	MORIA	9618	R818 000	
'0008013468	KU RD	83	26			MORIA-Moditlo Estate	XXX XXX XXX	AGR	MORIA	10025	R852 000	
'0008013829	KU RD	83	27			MORIA-Moditlo Estate	XXX XXX XXX	RES	MORIA	9549	R4 500 000	
'0008013883	KU RD	83	28			MORIA-Moditlo Estate	XXX XXX XXX	RES	MORIA	9756	R4 415 000	

MARULENG MUNICIPALITY
General Valuation Roll : 2023 - 2028

Account No	SUBURBAN/ FARM NAME	PROPERTY DESCRIPTION				FARM/ESTATE/ST NAME	OWNERSHIP	CATEGORY DETERMINED IN TERMS OF SECTION 8 OF THE ACT	PHYSICAL ADDRESS OF THE PROPERTY	EXTENT OF THE PROPERTY (M2)	MARKET VALUE OF THE PROPERTY	COMMENTS (WHERE APPLICABLE)
		ERF/ FARM NO	PTN	REM	UNIT							
'0002020022	KU RD	83	29			MORIA-Moditlo Estate	XXX XXX XXX	VAC	MORIA	9277	R789 000	
'0008007426	KU RD	83	30			MORIA-Moditlo Estate	XXX XXX XXX	RES	MORIA	8944	R3 800 000	
'0008007490	KU RD	83	31			MORIA-Moditlo Estate	XXX XXX XXX	VAC	MORIA	9776	R831 000	
'0008007547	KU RD	83	32			MORIA-Moditlo Estate	XXX XXX XXX	VAC	MORIA	7740	R658 000	
'0008014189	KU RD	83	33			MORIA-Moditlo Estate	XXX XXX XXX	VAC	MORIA	8721	R741 000	
'0006002016	KU RD	83	34			MORIA-Moditlo Estate	XXX XXX XXX	RES	MORIA	8473	R3 200 000	
'0008007721	KU RD	83	35			MORIA-Moditlo Estate	XXX XXX XXX	VAC	MORIA	8401	R714 000	
'0008018963	KU RD	83	36			MORIA-Moditlo Estate	XXX XXX XXX	VAC	MORIA	8031	R683 000	
'0008014366	KU RD	83	37			MORIA-Moditlo Estate	XXX XXX XXX	VAC	MORIA	8845	R752 000	
'0008007908	KU RD	83	38			MORIA-Moditlo Estate	XXX XXX XXX	VAC	MORIA	9515	R809 000	
'0008008323	KU RD	83	44			MORIA-Moditlo Estate	XXX XXX XXX	VAC	MORIA	9267	R788 000	
'0008014728	KU RD	83	45			MORIA-Moditlo Estate	XXX XXX XXX	AGR	MORIA	10049	R854 000	
'0008014782	KU RD	83	46			MORIA-Moditlo Estate	XXX XXX XXX	AGR	MORIA	11806	R1 004 000	
'0008008510	KU RD	83	47			MORIA-Moditlo Estate	XXX XXX XXX	VAC	MORIA	9635	R819 000	
'0008008563	KU RD	83	48			MORIA-Moditlo Estate	XXX XXX XXX	VAC	MORIA	9590	R815 000	
'0008008630	KU RD	83	49			MORIA-Moditlo Estate	XXX XXX XXX	AGR	MORIA	10148	R863 000	
'0008008683	KU RD	83	50			MORIA-Moditlo Estate	XXX XXX XXX	AGR	MORIA	10155	R863 000	
'0008008750	KU RD	83	51			MORIA-Moditlo Estate	XXX XXX XXX	AGR	MORIA	10147	R862 000	
'0008014905	KU RD	83	52			MORIA-Moditlo Estate	XXX XXX XXX	AGR	MORIA	10151	R863 000	
'0008008870	KU RD	83	53			MORIA-Moditlo Estate	XXX XXX XXX	AGR	MORIA	10149	R863 000	
'0008014968	KU RD	83	54			MORIA-Moditlo Estate	XXX XXX XXX	AGR	MORIA	10151	R863 000	
'0008007200	KU RD	83	55			MORIA-Moditlo Estate	XXX XXX XXX	AGR	MORIA	10157	R863 000	
'0008007254	KU RD	83	56			MORIA-Moditlo Estate	XXX XXX XXX	VAC	MORIA	9424	R801 000	
'0008007311	KU RD	83	57			MORIA-Moditlo Estate	XXX XXX XXX	AGR	MORIA	10152	R863 000	

MARULENG MUNICIPALITY
General Valuation Roll : 2023 - 2028

Account No	SUBURBAN/ FARM NAME	PROPERTY DESCRIPTION				FARM/ESTATE/ST NAME	OWNERSHIP	CATEGORY DETERMINED IN TERMS OF SECTION 8 OF THE ACT	PHYSICAL ADDRESS OF THE PROPERTY	EXTENT OF THE PROPERTY (M2)	MARKET VALUE OF THE PROPERTY	COMMENTS (WHERE APPLICABLE)
		ERF/ FARM NO	PTN	REM	UNIT							
'0008012417	KU RD	83	58			MORIA-Moditlo Estate	XXX XXX XXX	VAC	MORIA	9697	R824 000	
'0008011234	KU RD	83	59			MORIA-Moditlo Estate	XXX XXX XXX	AGR	MORIA	10602	R901 000	
'0008012470	KU RD	83	60			MORIA-Moditlo Estate	XXX XXX XXX	AGR	MORIA	10151	R863 000	
'0008012537	KU RD	83	61			MORIA-Moditlo Estate	XXX XXX XXX	VAC	MORIA	9976	R848 000	
'0008007553	KU RD	83	62			MORIA-Moditlo Estate	XXX XXX XXX	VAC	MORIA	9988	R849 000	
'0008007619	KU RD	83	63			MORIA-Moditlo Estate	XXX XXX XXX	AGR	MORIA	10476	R890 000	
'0008007740	KU RD	83	67			MORIA-Moditlo Estate	XXX XXX XXX	VAC	MORIA	9287	R789 000	
'0008007859	KU RD	83	68			MORIA-Moditlo Estate	XXX XXX XXX	VAC	MORIA	9744	R828 000	
'0008007916	KU RD	83	69			MORIA-Moditlo Estate	XXX XXX XXX	VAC	MORIA	1159	R99 000	
'0008007977	KU RD	83	70			MORIA-Moditlo Estate	XXX XXX XXX	AGR	MORIA	11520	R979 000	
'0008008034	KU RD	83	71			MORIA-Moditlo Estate	XXX XXX XXX	AGR	MORIA	10152	R863 000	
'0008008098	KU RD	83	72			MORIA-Moditlo Estate	XXX XXX XXX	AGR	MORIA	10221	R869 000	
'0008008154	KU RD	83	73			MORIA-Moditlo Estate	XXX XXX XXX	AGR	MORIA	10164	R864 000	
'0008008220	KU RD	83	74			MORIA-Moditlo Estate	XXX XXX XXX	AGR	MORIA	11470	R975 000	
'0006001704	KU RD	83	75			MORIA-Moditlo Estate	XXX XXX XXX	AGR	MORIA	10047	R4 480 000	
'0008008339	KU RD	83	76			MORIA-Moditlo Estate	XXX XXX XXX	VAC	MORIA	9650	R820 000	
'0008008395	KU RD	83	77			MORIA-Moditlo Estate	XXX XXX XXX	VAC	MORIA	9572	R814 000	
'0008008461	KU RD	83	78			MORIA-Moditlo Estate	XXX XXX XXX	AGR	MORIA	10152	R863 000	
'0008008518	KU RD	83	79			MORIA-Moditlo Estate	XXX XXX XXX	AGR	MORIA	10160	R864 000	
'0006002872	KU RD	83	80			MORIA-Moditlo Estate	XXX XXX XXX	RES	MORIA	10113	R5 500 000	
'0008021911	KU RD	83	81			MORIA-Moditlo Estate	XXX XXX XXX	RES	MORIA	10180	R620 000	
'0008008600	KU RD	83	82			MORIA-Moditlo Estate	XXX XXX XXX	AGR	MORIA	10149	R863 000	
'0008008757	KU RD	83	83			MORIA-Moditlo Estate	XXX XXX XXX	RES	MORIA	11430	R4 800 000	
'0008008934	KU RD	83	84			MORIA-Moditlo Estate	XXX XXX XXX	AGR	MORIA	10158	R863 000	

MARULENG MUNICIPALITY
General Valuation Roll : 2023 - 2028

Account No	SUBURBAN/ FARM NAME	PROPERTY DESCRIPTION				FARM/ESTATE/ST NAME	OWNERSHIP	CATEGORY DETERMINED IN TERMS OF SECTION 8 OF THE ACT	PHYSICAL ADDRESS OF THE PROPERTY	EXTENT OF THE PROPERTY (M2)	MARKET VALUE OF THE PROPERTY	COMMENTS (WHERE APPLICABLE)
		ERF/ FARM NO	PTN	REM	UNIT							
'0008007208	KU RD	83	85			MORIA-Moditlo Estate	XXX XXX XXX	AGR	MORIA	10156	R863 000	
'0008007262	KU RD	83	86			MORIA-Moditlo Estate	XXX XXX XXX	VAC	MORIA	10141	R862 000	
'0008007328	KU RD	83	87			MORIA-Moditlo Estate	XXX XXX XXX	VAC	MORIA	9202	R782 000	
'0008007382	KU RD	83	88			MORIA-Moditlo Estate	XXX XXX XXX	VAC	MORIA	9007	R766 000	
'0008007448	KU RD	83	89			MORIA-Moditlo Estate	XXX XXX XXX	VAC	MORIA	9699	R824 000	
'0008007507	KU RD	83	90			MORIA-Moditlo Estate	XXX XXX XXX	AGR	MORIA	10055	R855 000	
'0008007569	KU RD	83	91			MORIA-Moditlo Estate	XXX XXX XXX	VAC	MORIA	9275	R788 000	
'0008007625	KU RD	83	92			MORIA-Moditlo Estate	XXX XXX XXX	VAC	MORIA	7611	R647 000	
'0008006977	KU RD	83	93			MORIA-Moditlo Estate	XXX XXX XXX	VAC	MORIA	8599	R731 000	
'0008007745	KU RD	83	94			MORIA-Moditlo Estate	XXX XXX XXX	RES	MORIA	9130	R4 800 000	
'0008007801	KU RD	83	95			MORIA-Moditlo Estate	XXX XXX XXX	RES	MORIA	16100	R6 200 000	
'0006001913	KU RD	83	96			MORIA-Moditlo Estate	XXX XXX XXX	VAC	MORIA	9084	R772 000	
'0006003404	KU RD	83	97			MORIA-Moditlo Estate	XXX XXX XXX	VAC	MORIA	9705	R825 000	
'0008007987	KU RD	83	98			MORIA-Moditlo Estate	XXX XXX XXX	RES	MORIA	9296	R3 200 000	
'0080008043	KU RD	83	99			MORIA-Moditlo Estate	XXX XXX XXX	AGR	MORIA	10230	R870 000	
'0008008108	KU RD	83	100			MORIA-Moditlo Estate	XXX XXX XXX	AGR	MORIA	10149	R863 000	
'0008008161	KU RD	83	101			MORIA-Moditlo Estate	XXX XXX XXX	AGR	MORIA	10147	R862 000	
'0008008227	KU RD	83	102			MORIA-Moditlo Estate	XXX XXX XXX	AGR	MORIA	10149	R863 000	
'0008008281	KU RD	83	103			MORIA-Moditlo Estate	XXX XXX XXX	AGR	MORIA	10157	R3 800 000	
'0008008348	KU RD	83	104			MORIA-Moditlo Estate	XXX XXX XXX	VAC	MORIA	1016	R864 000	
'0008008404	KU RD	83	105			MORIA-Moditlo Estate	XXX XXX XXX	AGR	MORIA	10149	R863 000	
'0008008467	KU RD	83	106			MORIA-Moditlo Estate	XXX XXX XXX	AGR	MORIA	10145	R862 000	
'0008008524	KU RD	83	107			MORIA-Moditlo Estate	XXX XXX XXX	AGR	MORIA	11490	R977 000	
'0008008588	KU RD	83	108			MORIA-Moditlo Estate	XXX XXX XXX	VAC	MORIA	10157	R863 000	

MARULENG MUNICIPALITY
General Valuation Roll : 2023 - 2028

Account No	SUBURBAN/ FARM NAME	PROPERTY DESCRIPTION				FARM/ESTATE/ST NAME	OWNERSHIP	CATEGORY DETERMINED IN TERMS OF SECTION 8 OF THE ACT	PHYSICAL ADDRESS OF THE PROPERTY	EXTENT OF THE PROPERTY (M2)	MARKET VALUE OF THE PROPERTY	COMMENTS (WHERE APPLICABLE)
		ERF/ FARM NO	PTN	REM	UNIT							
'0008008644	KU RD	83	109			MORIA-Moditlo Estate	XXX XXX XXX	AGR	MORIA	10143	R862 000	
'0008008765	KU RD	83	110			MORIA-Moditlo Estate	XXX XXX XXX	VAC	MORIA	9419	R801 000	
'0008008831	KU RD	83	111			MORIA-Moditlo Estate	XXX XXX XXX	AGR	MORIA	10148	R863 000	
'0008008885	KU RD	83	112			MORIA-Moditlo Estate	XXX XXX XXX	AGR	MORIA	10153	R863 000	
'0008008942	KU RD	83	113			MORIA-Moditlo Estate	XXX XXX XXX	AGR	MORIA	10153	R863 000	
'0008007216	KU RD	83	114			MORIA-Moditlo Estate	XXX XXX XXX	AGR	MORIA	10153	R863 000	
'0008007280	KU RD	83	115			MORIA-Moditlo Estate	XXX XXX XXX	AGR	MORIA	11550	R982 000	
'0008007336	KU RD	83	116			MORIA-Moditlo Estate	XXX XXX XXX	AGR	MORIA	11560	R983 000	
'0008007401	KU RD	83	117			MORIA-Moditlo Estate	XXX XXX XXX	AGR	MORIA	10148	R863 000	
'0008007457	KU RD	83	118			MORIA-Moditlo Estate	XXX XXX XXX	AGR	MORIA	11650	R990 000	
'0006001990	KU RD	83	119			MORIA-Moditlo Estate	XXX XXX XXX	RES	MORIA	8423	R716 000	
'0008032131	KU RD	83	120			MORIA-Moditlo Estate	XXX XXX XXX	VAC	MORIA	700	R60 000	
'0008007876	KU RD	83	121			MORIA-Moditlo Estate	XXX XXX XXX	VAC	MORIA	9507	R808 000	
'0002010553	KU RD	83	122			MORIA-Moditlo Estate	XXX XXX XXX	VAC	MORIA	9889	R841 000	
'0008007632	KU RD	83	123			MORIA-Moditlo Estate	XXX XXX XXX	AGR	MORIA	11127	R946 000	
'0008007696	KU RD	83	124			MORIA-Moditlo Estate	XXX XXX XXX	AGR	MORIA	11804	R1 003 000	
'0008022366	KU RD	83	125			MORIA-Moditlo Estate	XXX XXX XXX	AGR	MORIA	12593	R1 070 000	
'0008007819	KU RD	83	126			MORIA-Moditlo Estate	XXX XXX XXX	AGR	MORIA	11036	R938 000	
'0008007872	KU RD	83	127			MORIA-Moditlo Estate	XXX XXX XXX	AGR	MORIA	10281	R874 000	
'0008007940	KU RD	83	128			MORIA-Moditlo Estate	XXX XXX XXX	RES	MORIA	12429	R3 850 000	
'0002020024	KU RD	83	129			MORIA-Moditlo Estate	XXX XXX XXX	AGR	MORIA	10673	R907 000	
'0008008059	KU RD	83	130			MORIA-Moditlo Estate	XXX XXX XXX	AGR	MORIA	10840	R980 000	
'0008032091	KU RD	83	131			MORIA-Moditlo Estate	XXX XXX XXX	VAC	MORIA	9638	R819 000	
'0008008178	KU RD	83	132			MORIA-Moditlo Estate	XXX XXX XXX	AGR	MORIA	18780	R1 596 000	

MARULENG MUNICIPALITY
General Valuation Roll : 2023 - 2028

Account No	SUBURBAN/ FARM NAME	PROPERTY DESCRIPTION				FARM/ESTATE/ST NAME	OWNERSHIP	CATEGORY DETERMINED IN TERMS OF SECTION 8 OF THE ACT	PHYSICAL ADDRESS OF THE PROPERTY	EXTENT OF THE PROPERTY (M2)	MARKET VALUE OF THE PROPERTY	COMMENTS (WHERE APPLICABLE)
		ERF/ FARM NO	PTN	REM	UNIT							
'0008008234	KU RD	83	133			MORIA-Moditlo Estate	XXX XXX XXX	VAC	MORIA	9341	R794 000	
'0008008298	KU RD	83	134			MORIA-Moditlo Estate	XXX XXX XXX	RES	MORIA	11298	R5 500 000	
'0008008355	KU RD	83	135			MORIA-Moditlo Estate	XXX XXX XXX	RES	MORIA	10957	R3 200 000	
'0008008411	KU RD	83	136			MORIA-Moditlo Estate	XXX XXX XXX	AGR	MORIA	11529	R980 000	
'0008008473	KU RD	83	137			MORIA-Moditlo Estate	XXX XXX XXX	AGR	MORIA	11914	R1 013 000	
'0006001284	KU RD	83	138			MORIA-Moditlo Estate	XXX XXX XXX	AGR	MORIA	13080	R1 112 000	
'0006002465	KU RD	83	139			MORIA-Moditlo Estate	XXX XXX XXX	RES	MORIA	9680	R3 840 000	
'0006002369	KU RD	83	140			MORIA-Moditlo Estate	XXX XXX XXX	RES	MORIA	7967	R3 200 000	
'0006002376	KU RD	83	141			MORIA-Moditlo Estate	XXX XXX XXX	VAC	MORIA	9820	R835 000	
'0008029005	KU RD	83	142			MORIA-Moditlo Estate	XXX XXX XXX	VAC	MORIA	9536	R811 000	
'0006002392	KU RD	83	143			MORIA-Moditlo Estate	XXX XXX XXX	VAC	MORIA	8466	R720 000	
'0008029010	KU RD	83	144			MORIA-Moditlo Estate	XXX XXX XXX	VAC	MORIA	9266	R788 000	
'0006001344	KU RD	83	145			MORIA-Moditlo Estate	XXX XXX XXX	RES	MORIA	13720	R1 166 000	
'0008018949	KU RD	83	146			MORIA-Moditlo Estate	XXX XXX XXX	AGR	MORIA	11068	R941 000	
'0006002795	KU RD	83	147			MORIA-Moditlo Estate	XXX XXX XXX	AGR	MORIA	10043	R854 000	
'0008032106	KU RD	83	148			MORIA-Moditlo Estate	XXX XXX XXX	AGR	MORIA	10752	R914 000	
'0006002456	KU RD	83	149			MORIA-Moditlo Estate	XXX XXX XXX	AGR	MORIA	10311	R876 000	
'0006002459	KU RD	83	150			MORIA-Moditlo Estate	XXX XXX XXX	AGR	MORIA	10061	R855 000	
'0008032156	KU RD	83	151			MORIA-Moditlo Estate	XXX XXX XXX	AGR	MORIA	10229	R869 000	
'0008015699	KU RD	83	152			MORIA-Moditlo Estate	XXX XXX XXX	RES	MORIA	11402	R3 800 000	
'0006002495	KU RD	83	153			MORIA-Moditlo Estate	XXX XXX XXX	AGR	MORIA	10638	R904 000	
'0006002509	KU RD	83	154			MORIA-Moditlo Estate	XXX XXX XXX	RES	MORIA	12993	R5 740 000	
'0006002515	KU RD	83	155			MORIA-Moditlo Estate	XXX XXX XXX	RES	MORIA	13470	R3 510 000	
'0006003611	KU RD	83	156			MORIA-Moditlo Estate	XXX XXX XXX	VAC	MORIA	6678	R568 000	

MARULENG MUNICIPALITY
General Valuation Roll : 2023 - 2028

Account No	SUBURBAN/ FARM NAME	PROPERTY DESCRIPTION				FARM/ESTATE/ST NAME	OWNERSHIP	CATEGORY DETERMINED IN TERMS OF SECTION 8 OF THE ACT	PHYSICAL ADDRESS OF THE PROPERTY	EXTENT OF THE PROPERTY (M2)	MARKET VALUE OF THE PROPERTY	COMMENTS (WHERE APPLICABLE)
		ERF/ FARM NO	PTN	REM	UNIT							
'0006003795	KU RD	83	157			MORIA-Moditlo Estate	XXX XXX XXX	VAC	MORIA	9451	R803 000	
'0006004045	KU RD	83	158			MORIA-Moditlo Estate	XXX XXX XXX	AGR	MORIA	10170	R864 000	
'0006001608	KU RD	83	159			MORIA-Moditlo Estate	XXX XXX XXX	AGR	MORIA	11522	R979 000	
'0006002570	KU RD	83	160			MORIA-Moditlo Estate	XXX XXX XXX	VAC	MORIA	9731	R866 000	
'0006002576	KU RD	83	161			MORIA-Moditlo Estate	XXX XXX XXX	VAC	MORIA	9565	R860 000	
'0006001492	KU RD	83	162			MORIA-Moditlo Estate	XXX XXX XXX	RES	MORIA	1841	R3 800 000	
'0006001839	KU RD	83	163			MORIA-Moditlo Estate	XXX XXX XXX	AGR	MORIA	11450	R973 000	
'0006002113	KU RD	83	164			MORIA-Moditlo Estate	XXX XXX XXX	VAC	MORIA	9067	R771 000	
'0006002288	KU RD	83	165			MORIA-Moditlo Estate	XXX XXX XXX	VAC	MORIA	9398	R799 000	
'0008000169	KU RD	83	169			MORIA-Moditlo Estate	XXX XXX XXX	AGR	MORIA	10463	R889 000	
'0006002632	KU RD	83	170			MORIA-Moditlo Estate	XXX XXX XXX	AGR	MORIA	11154	R948 000	
'0008032049	KU RD	83	171			MORIA-Moditlo Estate	XXX XXX XXX	VAC	MORIA	8249	R701 000	
'0006002659	KU RD	83	172			MORIA-Moditlo Estate	XXX XXX XXX	VAC	MORIA	9935	R844 000	
'0006001398	KU RD	83	173			MORIA-Moditlo Estate	XXX XXX XXX	AGR	MORIA	14770	R1 255 000	
'0006002584	KU RD	83	174			MORIA-Moditlo Estate	XXX XXX XXX	VAC	MORIA	9850	R837 000	
'0006001077	KU RD	83	175			MORIA-Moditlo Estate	XXX XXX XXX	AGR	MORIA	10583	R900 000	
'0006002640	KU RD	83	176			MORIA-Moditlo Estate	XXX XXX XXX	VAC	MORIA	9934	R844 000	
'0008011238	KU RD	83	177			MORIA-Moditlo Estate	XXX XXX XXX	VAC	MORIA	10153	R863 000	
'0006002708	KU RD	83	178			MORIA-Moditlo Estate	XXX XXX XXX	VAC	MORIA	10146	R862 000	
'0006001244	KU RD	83	179			MORIA-Moditlo Estate	XXX XXX XXX	AGR	MORIA	10155	R863 000	
'0006002738	KU RD	83	180			MORIA-Moditlo Estate	XXX XXX XXX	AGR	MORIA	10147	R862 000	
'0006003407	KU RD	83	181			MORIA-Moditlo Estate	XXX XXX XXX	AGR	MORIA	11540	R981 000	
'0008032139	KU RD	83	182			MORIA-Moditlo Estate	XXX XXX XXX	AGR	MORIA	10491	R892 000	
'0006001269	KU RD	83	183			MORIA-Moditlo Estate	XXX XXX XXX	AGR	MORIA	10151	R863 000	

MARULENG MUNICIPALITY
General Valuation Roll : 2023 - 2028

Account No	SUBURBAN/ FARM NAME	PROPERTY DESCRIPTION				FARM/ESTATE/ST NAME	OWNERSHIP	CATEGORY DETERMINED IN TERMS OF SECTION 8 OF THE ACT	PHYSICAL ADDRESS OF THE PROPERTY	EXTENT OF THE PROPERTY (M2)	MARKET VALUE OF THE PROPERTY	COMMENTS (WHERE APPLICABLE)
		ERF/ FARM NO	PTN	REM	UNIT							
'0006003705	KU RD	83	184			MORIA-Moditlo Estate	XXX XXX XXX	AGR	MORIA	12470	R1 060 000	
'0006003902	KU RD	83	185			MORIA-Moditlo Estate	XXX XXX XXX	AGR	MORIA	11960	R1 017 000	
'0008032101	KU RD	83	186			MORIA-Moditlo Estate	XXX XXX XXX	AGR	MORIA	10212	R868 000	
'0006002601	KU RD	83	187			MORIA-Moditlo Estate	XXX XXX XXX	VAC	MORIA	9853	R838 000	
'0006002821	KU RD	83	188			MORIA-Moditlo Estate	XXX XXX XXX	AGR	MORIA	10183	R866 000	
'0006001373	KU RD	83	189			MORIA-Moditlo Estate	XXX XXX XXX	AGR	MORIA	10149	R820 000	
'0006002860	KU RD	83	190			MORIA-Moditlo Estate	XXX XXX XXX	AGR	MORIA	10096	R858 000	
'0006003619	KU RD	83	191			MORIA-Moditlo Estate	XXX XXX XXX	VAC	MORIA	9854	R838 000	
'0006003259	KU RD	83	192			MORIA-Moditlo Estate	XXX XXX XXX	AGR	MORIA	11520	R979 000	
'0006003965	KU RD	83	193			MORIA-Moditlo Estate	XXX XXX XXX	AGR	MORIA	11520	R979 000	
'0006001662	KU RD	83	194			MORIA-Moditlo Estate	XXX XXX XXX	VAC	MORIA	1152	R98 000	
'0006001815	KU RD	83	195			MORIA-Moditlo Estate	XXX XXX XXX	AGR	MORIA	10153	R863 000	
'0006002898	KU RD	83	196			MORIA-Moditlo Estate	XXX XXX XXX	AGR	MORIA	10151	R863 000	
'0006003066	KU RD	83	197			MORIA-Moditlo Estate	XXX XXX XXX	AGR	MORIA	10149	R863 000	
'0006003387	KU RD	83	198			MORIA-Moditlo Estate	XXX XXX XXX	AGR	MORIA	11530	R980 000	
'0006002755	KU RD	83	199			MORIA-Moditlo Estate	XXX XXX XXX	AGR	MORIA	11300	R961 000	
'0006001438	KU RD	83	200			MORIA-Moditlo Estate	XXX XXX XXX	AGR	MORIA	15990	R1 359 000	
'0006001414	KU RD	83	201			MORIA-Moditlo Estate	XXX XXX XXX	AGR	MORIA	14980	R1 273 000	
'0008021798	KU RD	83	202			MORIA-Moditlo Estate	XXX XXX XXX	AGR	MORIA	10365	R881 000	
'0006005604	KU RD	83	203			MORIA-Moditlo Estate	XXX XXX XXX	AGR	MORIA	12860	R1 093 000	
'0006003098	KU RD	83	204			MORIA-Moditlo Estate	XXX XXX XXX	AGR	MORIA	11500	R978 000	
'0006001951	KU RD	83	205			MORIA-Moditlo Estate	XXX XXX XXX	AGR	MORIA	11500	R978 000	
'0006003852	KU RD	83	206			MORIA-Moditlo Estate	XXX XXX XXX	AGR	MORIA	11540	R981 000	
'0006001421	KU RD	83	207			MORIA-Moditlo Estate	XXX XXX XXX	AGR	MORIA	15930	R1 354 000	

MARULENG MUNICIPALITY
General Valuation Roll : 2023 - 2028

Account No	SUBURBAN/ FARM NAME	PROPERTY DESCRIPTION				FARM/ESTATE/ST NAME	OWNERSHIP	CATEGORY DETERMINED IN TERMS OF SECTION 8 OF THE ACT	PHYSICAL ADDRESS OF THE PROPERTY	EXTENT OF THE PROPERTY (M2)	MARKET VALUE OF THE PROPERTY	COMMENTS (WHERE APPLICABLE)
		ERF/ FARM NO	PTN	REM	UNIT							
'0006002522	KU RD	83	208			MORIA-Moditlo Estate	XXX XXX XXX	VAC	MORIA	9748	R829 000	
'0006003081	KU RD	83	209			MORIA-Moditlo Estate	XXX XXX XXX	AGR	MORIA	11500	R978 000	
'0006002057	KU RD	83	210			MORIA-Moditlo Estate	XXX XXX XXX	RES	MORIA	8827	R3 800 000	
'0006003108	KU RD	83	211			MORIA-Moditlo Estate	XXX XXX XXX	VAC	MORIA	9761	R830 000	
'0008032153	KU RD	83	212			MORIA-Moditlo Estate	XXX XXX XXX	AGR	MORIA	13060	R1 110 000	
'0006003919	KU RD	83	213			MORIA-Moditlo Estate	XXX XXX XXX	AGR	MORIA	11510	R978 000	
'0006003141	KU RD	83	214			MORIA-Moditlo Estate	XXX XXX XXX	AGR	MORIA	11520	R979 000	
'0006003443	KU RD	83	215			MORIA-Moditlo Estate	XXX XXX XXX	AGR	MORIA	11550	R982 000	
'0006001365	KU RD	83	216			MORIA-Moditlo Estate	XXX XXX XXX	AGR	MORIA	10418	R886 000	
'0006003161	KU RD	83	217			MORIA-Moditlo Estate	XXX XXX XXX	VAC	MORIA	9610	R817 000	
'0006003178	KU RD	83	218			MORIA-Moditlo Estate	XXX XXX XXX	AGR	MORIA	10395	R884 000	
'0006003185	KU RD	83	219			MORIA-Moditlo Estate	XXX XXX XXX	AGR	MORIA	10198	R867 000	
'0006002665	KU RD	83	220			MORIA-Moditlo Estate	XXX XXX XXX	VAC	MORIA	9947	R845 000	
'0008032087	KU RD	83	221			MORIA-Moditlo Estate	XXX XXX XXX	AGR	MORIA	9418	R801 000	
'0008032074	KU RD	83	222			MORIA-Moditlo Estate	XXX XXX XXX	AGR	MORIA	10149	R863 000	
'0006003345	KU RD	83	223			MORIA-Moditlo Estate	XXX XXX XXX	AGR	MORIA	10152	R863 000	
'0006003272	KU RD	83	224			MORIA-Moditlo Estate	XXX XXX XXX	AGR	MORIA	10541	R896 000	
'0006003281	KU RD	83	225			MORIA-Moditlo Estate	XXX XXX XXX	AGR	MORIA	12800	R1 088 000	
'0006002673	KU RD	83	226			MORIA-Moditlo Estate	XXX XXX XXX	VAC	MORIA	9955	R846 000	
'0008032046	KU RD	83	227			MORIA-Moditlo Estate	XXX XXX XXX	AGR	MORIA	11490	R977 000	
'0008032079	KU RD	83	228			MORIA-Moditlo Estate	XXX XXX XXX	AGR	MORIA	10151	R863 000	
'0006003565	KU RD	83	229			MORIA-Moditlo Estate	XXX XXX XXX	AGR	MORIA	11600	R986 000	
'0006002778	KU RD	83	230			MORIA-Moditlo Estate	XXX XXX XXX	RES	MORIA	12800	R3 800 000	
'0006001304	KU RD	83	231			MORIA-Moditlo Estate	XXX XXX XXX	AGR	MORIA	10237	R870 000	

MARULENG MUNICIPALITY
General Valuation Roll : 2023 - 2028

Account No	SUBURBAN/ FARM NAME	PROPERTY DESCRIPTION				FARM/ESTATE/ST NAME	OWNERSHIP	CATEGORY DETERMINED IN TERMS OF SECTION 8 OF THE ACT	PHYSICAL ADDRESS OF THE PROPERTY	EXTENT OF THE PROPERTY (M2)	MARKET VALUE OF THE PROPERTY	COMMENTS (WHERE APPLICABLE)
		ERF/ FARM NO	PTN	REM	UNIT							
'0006001086	KU RD	83	232			MORIA-Moditlo Estate	XXX XXX XXX	RES	MORIA	10152	R3 500 000	
'0006003381	KU RD	83	233			MORIA-Moditlo Estate	XXX XXX XXX	AGR	MORIA	11520	R979 000	
'0006003323	KU RD	83	234			MORIA-Moditlo Estate	XXX XXX XXX	AGR	MORIA	10152	R863 000	
'0006003396	KU RD	83	235			MORIA-Moditlo Estate	XXX XXX XXX	RES	MORIA	10147	R3 800 000	
'0006001566	KU RD	83	236			MORIA-Moditlo Estate	XXX XXX XXX	RES	MORIA	10155	R5 040 000	
'0006005699	KU RD	83	237			MORIA-Moditlo Estate	XXX XXX XXX	AGR	MORIA	11530	R980 000	
'0008032128	KU RD	83	238			MORIA-Moditlo Estate	XXX XXX XXX	AGR	MORIA	10060	R855 000	
'0008032111	KU RD	83	239			MORIA-Moditlo Estate	XXX XXX XXX	VAC	MORIA	9850	R837 000	
'0006001526	KU RD	83	240			MORIA-Moditlo Estate	XXX XXX XXX	AGR	MORIA	11520	R979 000	
'0006003459	KU RD	83	241			MORIA-Moditlo Estate	XXX XXX XXX	AGR	MORIA	11500	R978 000	
'0006003312	KU RD	83	242			MORIA-Moditlo Estate	XXX XXX XXX	AGR	MORIA	11199	R952 000	
'0006002143	KU RD	83	243			MORIA-Moditlo Estate	XXX XXX XXX	VAC	MORIA	9135	R776 000	
'0006003481	KU RD	83	244			MORIA-Moditlo Estate	XXX XXX XXX	AGR	MORIA	11440	R972 000	
'0006003498	KU RD	83	245			MORIA-Moditlo Estate	XXX XXX XXX	AGR	MORIA	11560	R983 000	
'0006004635	KU RD	83	246			MORIA-Moditlo Estate	XXX XXX XXX	AGR	MORIA	10151	R863 000	
'0006001542	KU RD	83	247			MORIA-Moditlo Estate	XXX XXX XXX	AGR	MORIA	11560	R983 000	
'0006003706	KU RD	83	248			MORIA-Moditlo Estate	XXX XXX XXX	AGR	MORIA	10270	R873 000	
'0008019050	KU RD	83	249			MORIA-Moditlo Estate	XXX XXX XXX	VAC	MORIA	8984	R764 000	
'0006003510	KU RD	83	250			MORIA-Moditlo Estate	XXX XXX XXX	AGR	MORIA	11706	R995 000	
'0006002841	KU RD	83	251			MORIA-Moditlo Estate	XXX XXX XXX	RES	MORIA	10063	R3 200 000	
'0006003891	KU RD	83	252			MORIA-Moditlo Estate	XXX XXX XXX	RES	MORIA	9341	R8 800 000	
'0006003645	KU RD	83	253			MORIA-Moditlo Estate	XXX XXX XXX	AGR	MORIA	12170	R1 034 000	
'0006003587	KU RD	83	254			MORIA-Moditlo Estate	XXX XXX XXX	AGR	MORIA	11443	R973 000	
'0006007900	KU RD	83	255			MORIA-Moditlo Estate	XXX XXX XXX	VAC	MORIA	9881	R840 000	

MARULENG MUNICIPALITY
General Valuation Roll : 2023 - 2028

Account No	SUBURBAN/ FARM NAME	PROPERTY DESCRIPTION				FARM/ESTATE/ST NAME	OWNERSHIP	CATEGORY DETERMINED IN TERMS OF SECTION 8 OF THE ACT	PHYSICAL ADDRESS OF THE PROPERTY	EXTENT OF THE PROPERTY (M2)	MARKET VALUE OF THE PROPERTY	COMMENTS (WHERE APPLICABLE)
		ERF/ FARM NO	PTN	REM	UNIT							
'0006005677	KU RD	83	256			MORIA-Moditlo Estate	XXX XXX XXX	RES	MORIA	13062	R6 240 000	
'0006002031	KU RD	83	257			MORIA-Moditlo Estate	XXX XXX XXX	RES	MORIA	8696	R14 200 000	
'0006003631	KU RD	83	258			MORIA-Moditlo Estate	XXX XXX XXX	RES	MORIA	7373	R3 800 000	
'0006002265	KU RD	83	259			MORIA-Moditlo Estate	XXX XXX XXX	RES	MORIA	9366	R8 800 000	
'0006001189	KU RD	83	260			MORIA-Moditlo Estate	XXX XXX XXX	RES	MORIA	9776	R3 800 000	
'0006003651	KU RD	83	261			MORIA-Moditlo Estate	XXX XXX XXX	RES	MORIA	9286	R4 620 000	
'0006001471	KU RD	83	262			MORIA-Moditlo Estate	XXX XXX XXX	RES	MORIA	10651	R6 032 000	
'0006003677	KU RD	83	263			MORIA-Moditlo Estate	XXX XXX XXX	RES	MORIA	11715	R12 600 000	
'0006003684	KU RD	83	264			MORIA-Moditlo Estate	XXX XXX XXX	RES	MORIA	19800	R6 930 000	
'0006002151	KU RD	83	265			MORIA-Moditlo Estate	XXX XXX XXX	VAC	MORIA	9153	R778 000	
'0006001150	KU RD	83	266			MORIA-Moditlo Estate	XXX XXX XXX	VAC	MORIA	9144	R777 000	
'0006001121	KU RD	83	267			MORIA-Moditlo Estate	XXX XXX XXX	AGR	MORIA	41399	R3 519 000	
XXXXXXXXXX	KU RD	83	272			MORIA-Moditlo Estate	XXX XXX XXX	VAC	Moditlo Estate	20207	R1 200 000	
'0008015425	KU RD	84				MORIA	XXX XXX XXX	ILL	MORIA	1858925	R18 621 000	
XXXXXXXXXX	KU RD	85	1			AWETU	XXX XXX XXX	BUS	AWETU	1002628	R30 000 000	
'0008010990	KU RD	85				AWETU	XXX XXX XXX	AGRV	AWETU	2057438	R26 000 000	
'0008011163	KU RD	87	1			TANGALA	XXX XXX XXX	AGRV	TANGALA	198311	R20 397 000	
'0008011229	KU RD	87	2			TANGALA	XXX XXX XXX	PROT	TANGALA	160003	R16 566 000	
'0008011100	KU RD	87				TANGALA	XXX XXX XXX	MUP	TANGALA	116581	R12 224 000	
'0008011283	KU RD	98				GIRAFFE	XXX XXX XXX	MUP	GIRAFFE	184150	R66 000 000	
'0008015144	KU RD	113				CHERDAY	XXX XXX XXX	RES	CHERDAY	175712	R2 323 000	
'0008015263	KU RD	115				SCHOONGEZICHT	XXX XXX XXX	AGR	SCHOONGEZICHT	1064901	R26 820 000	
'0008011110	KU RD	140	10			HARMONY	XXX XXX XXX	AGR	HARMONY	425151	R12 000 000	
'0008011162	KU RD	140	62			HARMONY	XXX XXX XXX	AGR	HARMONY	428907	R8 214 000	

MARULENG MUNICIPALITY
General Valuation Roll : 2023 - 2028

Account No	SUBURBAN/ FARM NAME	PROPERTY DESCRIPTION				FARM/ESTATE/ST NAME	OWNERSHIP	CATEGORY DETERMINED IN TERMS OF SECTION 8 OF THE ACT	PHYSICAL ADDRESS OF THE PROPERTY	EXTENT OF THE PROPERTY (M2)	MARKET VALUE OF THE PROPERTY	COMMENTS (WHERE APPLICABLE)
		ERF/ FARM NO	PTN	REM	UNIT							
'0008000073	KU RD	140	73			HARMONY	XXX XXX XXX	GOV	HARMONY	256959	R4 947 000	
'0000802434	KU RD	140	241			HARMONY	XXX XXX XXX	RES	HARMONY	7500	R1 800 000	
'0000802457	KU RD	140	264			HARMONY	XXX XXX XXX	RES	PTN 264 of HARMONY 140-KU	7500	R1 800 000	
0008011491	KU RD	194	1			FLEUR DE LYS	XXX XXX XXX	PSI	FLEUR DE LYS	5881	R572 000	
XXXXXXXXXX	KU RD	194	2			FLEUR DE LYS	XXX XXX XXX	PSI	FLEUR DE LYS	31835	R597 000	
XXXXXXXXXX	KU RD	194	3			FLEUR DE LYS	XXX XXX XXX	PSI	FLEUR DE LYS	18024	R584 000	
XXXXXXXXXX	KU RD	194	4			FLEUR DE LYS	XXX XXX XXX	GOV	FLEUR DE LYS	246334	R1 850 000	
XXXXXXXXXX	KU RD	194	5			FLEUR DE LYS	XXX XXX XXX	GOV	FLEUR DE LYS	261661	R1 950 000	
XXXXXXXXXX	KU RD	194	6			FLEUR DE LYS	XXX XXX XXX	GOV	FLEUR DE LYS	26599	R1 600 000	
XXXXXXXXXX	KU RD	194	7			FLEUR DE LYS	XXX XXX XXX	AGR	FLEUR DE LYS	611923	R9 900 000	
XXXXXXXXXX	KU RD	194	8			FLEUR DE LYS	XXX XXX XXX	AGR	FLEUR DE LYS	618397	R4 500 000	
0008018875	KU RD	194	9			FLEUR DE LYS	XXX XXX XXX	AGR	FLEUR DE LYS	874199	R9 308 000	
XXXXXXXXXX	KU RD	194	10			FLEUR DE LYS	XXX XXX XXX	PSI	FLEUR DE LYS	1577	R567 000	
XXXXXXXXXX	KU RD	194	11			FLEUR DE LYS	XXX XXX XXX	PSI	FLEUR DE LYS	15324	R581 000	
XXXXXXXXXX	KU RD	194	12			FLEUR DE LYS	XXX XXX XXX	PSI	FLEUR DE LYS	26324	R592 000	
XXXXXXXXXX	KU RD	194	13			FLEUR DE LYS	XXX XXX XXX	BUS	FLEUR DE LYS	531	R566 000	
XXXXXXXXXX	KU RD	194	14			FLEUR DE LYS	XXX XXX XXX	BUS	FLEUR DE LYS	721	R566 000	
XXXXXXXXXX	KU RD	194	17			FLEUR DE LYS	XXX XXX XXX	PSI	FLEUR DE LYS	6202	R572 000	
XXXXXXXXXX	KU RD	194	18			FLEUR DE LYS	XXX XXX XXX	PSI	FLEUR DE LYS	13143	R579 000	
XXXXXXXXXX	KU RD	194	19			FLEUR DE LYS	XXX XXX XXX	BUS	FLEUR DE LYS	3478697	R9 500 000	
XXXXXXXXXX	KU RD	195	1			FLEUR DE LYS	XXX XXX XXX	BUS	FLEUR DE LYS	3861389	R9 800 000	
XXXXXXXXXX	KU RD	195				FLEUR DE LYS	XXX XXX XXX	MUP	FLEUR DE LYS	9866945	R19 500 000	
XXXXXXXXXX	KU RD	196				FLEUR DE LYS	XXX XXX XXX	AGR	FLEUR DE LYS	3852759	R19 500 000	
0008011205	KU RD	197	1			SANDRINGHAM	XXX XXX XXX	AGR	SANDRINGHAM	18596181	R46 623 000	

MARULENG MUNICIPALITY
General Valuation Roll : 2023 - 2028

Account No	SUBURBAN/ FARM NAME	PROPERTY DESCRIPTION				FARM/ESTATE/ST NAME	OWNERSHIP	CATEGORY DETERMINED IN TERMS OF SECTION 8 OF THE ACT	PHYSICAL ADDRESS OF THE PROPERTY	EXTENT OF THE PROPERTY (M2)	MARKET VALUE OF THE PROPERTY	COMMENTS (WHERE APPLICABLE)
		ERF/ FARM NO	PTN	REM	UNIT							
XXXXXXXXXX	KU RD	197	5			SANDRINGHAM	XXX XXX XXX	AGR	SANDRINGHAM	1517334	R4 640 000	
XXXXXXXXXX	KU RD	197	6			SANDRINGHAM	XXX XXX XXX	AGR	SANDRINGHAM	46298	R1 500 000	
XXXXXXXXXX	KU RD	197	7			SANDRINGHAM	XXX XXX XXX	AGR	SANDRINGHAM	683596	R7 500 000	
XXXXXXXXXX	KU RD	442				LIBERO	XXX XXX XXX	AGR	LIBERO	222473	R38 000 000	

MARULENG LOCAL MUNICIPALITY

GENERAL VALUATION ROLL for the period 1st July 2023 to 30th June 2028

Date of Valuation: 3 Nov 2022

Effective Date of Valuation : 1 July 2023

CERTIFICATION BY MUNICIPAL VALUER AS CONTEMPLATED Sec 34 (c) of Act 6 of 2004

I, **HANGWANI PETRUS MATIDZA** Identity Number **760606 6549 087**, do certify that I have, in accordance with the provisions of the Local Government: Municipal Property Rates Act, 2004 (Act No. 6 of 2004), hereinafter referred to as the "Act", to the best of my skills and knowledge and without fear, favor or prejudice, prepared the **General Valuation Roll : GVR2023-2028** for **MARULENG LOCAL MUNICIPALITY** in terms of the provisions of the Act. In the discharge of my duties as Municipal Valuer I have complied with sections 43 and 44 of the Act.

Category	Property count	Market Value
AGR	804	R5 310 531 000
AGRV	198	R918 988 000
BUS	416	R2 474 431 007
EDU	5	R28 390 000
GOV	102	R1 277 920 000
ILL	48	R346 408 000
IND	11	R42 639 000
MIN	3	R24 229 000
MLT	1	R8 055 000
MUN	25	R90 123 000
MUP	196	R3 112 708 000
PBO	4	R44 307 000
POS	17	R52 102 000
POW	10	R41 252 000
PROT	26	R344 792 000
PSI	144	R429 892 000
PSP	4	R39 220 000
RES	2033	R6 219 166 000
VAC	902	R1 231 097 000
Grand Total	4948	R22 028 195 007

Certified at, **Die Hoewes, Centurion** this **31st** day of **March 2023**

Professional Registration Number with the South African Council for the Property Valuers Profession: **4953/7**

Category of Professional Registration: **Professional Valuer**



Signature of Municipal Valuer